

+NOTICE!!

These documents have been scanned!

Do not place un-scanned documents beneath this notice!

Do not remove this notice from this file!

GPO Jacket No. 560-102
Print Order 61540
Rise Business Services, LLC
Job=AZ15 9/11/2019



Box Number= AZ15233



Claim Begin-End: AMC455784-AMC455945

1 Initial Receipt



AZ15233-15

AMC455531-AMC456543


United States Department of the Interior
Bureau of Land Management
 DIV OF LANDS, MINRLS & ENERGY
 ONE N CENTRAL AVE
 PHOENIX, AZ 85004 -4427
 Phone: 602-417-9200

Receipt	
No:	4509745

Transaction #: 4630255	
Date of Transaction: 07/17/2019	
CUSTOMER:	
KENNECOTT EXPLORATION COMPANY 2640 W 1700 S ATTN: LAND DEPT SALT LAKE CITY, UT 84104-4269 US	

LINE #	QTY	DESCRIPTION	REMARKS	UNIT PRICE	TOTAL
1	162.00	LOCATABLE MINERALS / MINING CLAIMS- NEW, UNADJUD, ONE OR MORE AUTH NOS / NEW MINING CLAIM PROCESSING FEE CASES: AMC455784/\$20.00, AMC455785/\$20.00, AMC455786/\$20.00, AMC455787/\$20.00, AMC455788/\$20.00, AMC455789/\$20.00, AMC455790/\$20.00, AMC455791/\$20.00, AMC455792/\$20.00, AMC455793/\$20.00, AMC455794/\$20.00, AMC455795/\$20.00, AMC455796/\$20.00, AMC455797/\$20.00, AMC455798/\$20.00, AMC455799/\$20.00, AMC455800/\$20.00, AMC455801/\$20.00, AMC455802/\$20.00, AMC455803/\$20.00, AMC455804/\$20.00, AMC455805/\$20.00, AMC455806/\$20.00, AMC455807/\$20.00, AMC455808/\$20.00, AMC455809/\$20.00, AMC455810/\$20.00, AMC455811/\$20.00, AMC455812/\$20.00, AMC455813/\$20.00, AMC455814/\$20.00, AMC455815/\$20.00, AMC455816/\$20.00, AMC455817/\$20.00, AMC455818/\$20.00, AMC455819/\$20.00, AMC455820/\$20.00, AMC455821/\$20.00, AMC455822/\$20.00, AMC455823/\$20.00, AMC455824/\$20.00, AMC455825/\$20.00, AMC455826/\$20.00, AMC455827/\$20.00, AMC455828/\$20.00, AMC455829/\$20.00, AMC455830/\$20.00, AMC455831/\$20.00, AMC455832/\$20.00, AMC455833/\$20.00,		- n/a -	3240.00

AMC455834/\$20.00, AMC455835/\$20.00,
AMC455836/\$20.00, AMC455837/\$20.00,
AMC455838/\$20.00, AMC455839/\$20.00,
AMC455840/\$20.00, AMC455841/\$20.00,
AMC455842/\$20.00, AMC455843/\$20.00,
AMC455844/\$20.00, AMC455845/\$20.00,
AMC455846/\$20.00, AMC455847/\$20.00,
AMC455848/\$20.00, AMC455849/\$20.00,
AMC455850/\$20.00, AMC455851/\$20.00,
AMC455852/\$20.00, AMC455853/\$20.00,
AMC455854/\$20.00, AMC455855/\$20.00,
AMC455856/\$20.00, AMC455857/\$20.00,
AMC455858/\$20.00, AMC455859/\$20.00,
AMC455860/\$20.00, AMC455861/\$20.00,
AMC455862/\$20.00, AMC455863/\$20.00,
AMC455864/\$20.00, AMC455865/\$20.00,
AMC455866/\$20.00, AMC455867/\$20.00,
AMC455868/\$20.00, AMC455869/\$20.00,
AMC455870/\$20.00, AMC455871/\$20.00,
AMC455872/\$20.00, AMC455873/\$20.00,
AMC455874/\$20.00, AMC455875/\$20.00,
AMC455876/\$20.00, AMC455877/\$20.00,
AMC455878/\$20.00, AMC455879/\$20.00,
AMC455880/\$20.00, AMC455881/\$20.00,
AMC455882/\$20.00, AMC455883/\$20.00,
AMC455884/\$20.00, AMC455885/\$20.00,
AMC455886/\$20.00, AMC455887/\$20.00,
AMC455888/\$20.00, AMC455889/\$20.00,
AMC455890/\$20.00, AMC455891/\$20.00,
AMC455892/\$20.00, AMC455893/\$20.00,
AMC455894/\$20.00, AMC455895/\$20.00,
AMC455896/\$20.00, AMC455897/\$20.00,
AMC455898/\$20.00, AMC455899/\$20.00,
AMC455900/\$20.00, AMC455901/\$20.00,
AMC455902/\$20.00, AMC455903/\$20.00,
AMC455904/\$20.00, AMC455905/\$20.00,
AMC455906/\$20.00, AMC455907/\$20.00,
AMC455908/\$20.00, AMC455909/\$20.00,
AMC455910/\$20.00, AMC455911/\$20.00,
AMC455912/\$20.00, AMC455913/\$20.00,
AMC455914/\$20.00, AMC455915/\$20.00,
AMC455916/\$20.00, AMC455917/\$20.00,
AMC455918/\$20.00, AMC455919/\$20.00,
AMC455920/\$20.00, AMC455921/\$20.00,
AMC455922/\$20.00, AMC455923/\$20.00,
AMC455924/\$20.00, AMC455925/\$20.00,
AMC455926/\$20.00, AMC455927/\$20.00,
AMC455928/\$20.00, AMC455929/\$20.00,
AMC455930/\$20.00, AMC455931/\$20.00,



		AMC455932/\$20.00, AMC455933/\$20.00, AMC455934/\$20.00, AMC455935/\$20.00, AMC455936/\$20.00, AMC455937/\$20.00, AMC455938/\$20.00, AMC455939/\$20.00, AMC455940/\$20.00, AMC455941/\$20.00, AMC455942/\$20.00, AMC455943/\$20.00, AMC455944/\$20.00, AMC455945/\$20.00		
2	162.00	LOCATABLE MINERALS / MINING CLAIMS- NEW, UNADJUD, ONE OR MORE AUTH NOS / NEW MINING CLAIMS LOCATION FEE CASES: AMC455784/\$37.00, AMC455785/\$37.00, AMC455786/\$37.00, AMC455787/\$37.00, AMC455788/\$37.00, AMC455789/\$37.00, AMC455790/\$37.00, AMC455791/\$37.00, AMC455792/\$37.00, AMC455793/\$37.00, AMC455794/\$37.00, AMC455795/\$37.00, AMC455796/\$37.00, AMC455797/\$37.00, AMC455798/\$37.00, AMC455799/\$37.00, AMC455800/\$37.00, AMC455801/\$37.00, AMC455802/\$37.00, AMC455803/\$37.00, AMC455804/\$37.00, AMC455805/\$37.00, AMC455806/\$37.00, AMC455807/\$37.00, AMC455808/\$37.00, AMC455809/\$37.00, AMC455810/\$37.00, AMC455811/\$37.00, AMC455812/\$37.00, AMC455813/\$37.00, AMC455814/\$37.00, AMC455815/\$37.00, AMC455816/\$37.00, AMC455817/\$37.00, AMC455818/\$37.00, AMC455819/\$37.00, AMC455820/\$37.00, AMC455821/\$37.00, AMC455822/\$37.00, AMC455823/\$37.00, AMC455824/\$37.00, AMC455825/\$37.00, AMC455826/\$37.00, AMC455827/\$37.00, AMC455828/\$37.00, AMC455829/\$37.00, AMC455830/\$37.00, AMC455831/\$37.00, AMC455832/\$37.00, AMC455833/\$37.00, AMC455834/\$37.00, AMC455835/\$37.00, AMC455836/\$37.00, AMC455837/\$37.00, AMC455838/\$37.00, AMC455839/\$37.00, AMC455840/\$37.00, AMC455841/\$37.00, AMC455842/\$37.00, AMC455843/\$37.00, AMC455844/\$37.00, AMC455845/\$37.00, AMC455846/\$37.00, AMC455847/\$37.00, AMC455848/\$37.00, AMC455849/\$37.00, AMC455850/\$37.00, AMC455851/\$37.00, AMC455852/\$37.00, AMC455853/\$37.00, AMC455854/\$37.00, AMC455855/\$37.00, AMC455856/\$37.00, AMC455857/\$37.00, AMC455858/\$37.00, AMC455859/\$37.00, AMC455860/\$37.00, AMC455861/\$37.00,	- n/a -	5994.00

		AMC455862/\$37.00, AMC455863/\$37.00, AMC455864/\$37.00, AMC455865/\$37.00, AMC455866/\$37.00, AMC455867/\$37.00, AMC455868/\$37.00, AMC455869/\$37.00, AMC455870/\$37.00, AMC455871/\$37.00, AMC455872/\$37.00, AMC455873/\$37.00, AMC455874/\$37.00, AMC455875/\$37.00, AMC455876/\$37.00, AMC455877/\$37.00, AMC455878/\$37.00, AMC455879/\$37.00, AMC455880/\$37.00, AMC455881/\$37.00, AMC455882/\$37.00, AMC455883/\$37.00, AMC455884/\$37.00, AMC455885/\$37.00, AMC455886/\$37.00, AMC455887/\$37.00, AMC455888/\$37.00, AMC455889/\$37.00, AMC455890/\$37.00, AMC455891/\$37.00, AMC455892/\$37.00, AMC455893/\$37.00, AMC455894/\$37.00, AMC455895/\$37.00, AMC455896/\$37.00, AMC455897/\$37.00, AMC455898/\$37.00, AMC455899/\$37.00, AMC455900/\$37.00, AMC455901/\$37.00, AMC455902/\$37.00, AMC455903/\$37.00, AMC455904/\$37.00, AMC455905/\$37.00, AMC455906/\$37.00, AMC455907/\$37.00, AMC455908/\$37.00, AMC455909/\$37.00, AMC455910/\$37.00, AMC455911/\$37.00, AMC455912/\$37.00, AMC455913/\$37.00, AMC455914/\$37.00, AMC455915/\$37.00, AMC455916/\$37.00, AMC455917/\$37.00, AMC455918/\$37.00, AMC455919/\$37.00, AMC455920/\$37.00, AMC455921/\$37.00, AMC455922/\$37.00, AMC455923/\$37.00, AMC455924/\$37.00, AMC455925/\$37.00, AMC455926/\$37.00, AMC455927/\$37.00, AMC455928/\$37.00, AMC455929/\$37.00, AMC455930/\$37.00, AMC455931/\$37.00, AMC455932/\$37.00, AMC455933/\$37.00, AMC455934/\$37.00, AMC455935/\$37.00, AMC455936/\$37.00, AMC455937/\$37.00, AMC455938/\$37.00, AMC455939/\$37.00, AMC455940/\$37.00, AMC455941/\$37.00, AMC455942/\$37.00, AMC455943/\$37.00, AMC455944/\$37.00, AMC455945/\$37.00		
3	162.00	LOCATABLE MINERALS / MINING CLAIMS- NEW, UNADJUD, ONE OR MORE AUTH NOS / NEW MINING CLAIMS MAINTENANCE FEE CASES: AMC455784/\$155.00, AMC455785/ \$155.00, AMC455786/\$155.00, AMC455787/ \$155.00, AMC455788/\$155.00, AMC455789/ \$155.00, AMC455790/\$155.00, AMC455791/	- n/a -	25110.00

\$155.00, AMC455792/\$155.00, AMC455793/
\$155.00, AMC455794/\$155.00, AMC455795/
\$155.00, AMC455796/\$155.00, AMC455797/
\$155.00, AMC455798/\$155.00, AMC455799/
\$155.00, AMC455800/\$155.00, AMC455801/
\$155.00, AMC455802/\$155.00, AMC455803/
\$155.00, AMC455804/\$155.00, AMC455805/
\$155.00, AMC455806/\$155.00, AMC455807/
\$155.00, AMC455808/\$155.00, AMC455809/
\$155.00, AMC455810/\$155.00, AMC455811/
\$155.00, AMC455812/\$155.00, AMC455813/
\$155.00, AMC455814/\$155.00, AMC455815/
\$155.00, AMC455816/\$155.00, AMC455817/
\$155.00, AMC455818/\$155.00, AMC455819/
\$155.00, AMC455820/\$155.00, AMC455821/
\$155.00, AMC455822/\$155.00, AMC455823/
\$155.00, AMC455824/\$155.00, AMC455825/
\$155.00, AMC455826/\$155.00, AMC455827/
\$155.00, AMC455828/\$155.00, AMC455829/
\$155.00, AMC455830/\$155.00, AMC455831/
\$155.00, AMC455832/\$155.00, AMC455833/
\$155.00, AMC455834/\$155.00, AMC455835/
\$155.00, AMC455836/\$155.00, AMC455837/
\$155.00, AMC455838/\$155.00, AMC455839/
\$155.00, AMC455840/\$155.00, AMC455841/
\$155.00, AMC455842/\$155.00, AMC455843/
\$155.00, AMC455844/\$155.00, AMC455845/
\$155.00, AMC455846/\$155.00, AMC455847/
\$155.00, AMC455848/\$155.00, AMC455849/
\$155.00, AMC455850/\$155.00, AMC455851/
\$155.00, AMC455852/\$155.00, AMC455853/
\$155.00, AMC455854/\$155.00, AMC455855/
\$155.00, AMC455856/\$155.00, AMC455857/
\$155.00, AMC455858/\$155.00, AMC455859/
\$155.00, AMC455860/\$155.00, AMC455861/
\$155.00, AMC455862/\$155.00, AMC455863/
\$155.00, AMC455864/\$155.00, AMC455865/
\$155.00, AMC455866/\$155.00, AMC455867/
\$155.00, AMC455868/\$155.00, AMC455869/
\$155.00, AMC455870/\$155.00, AMC455871/
\$155.00, AMC455872/\$155.00, AMC455873/
\$155.00, AMC455874/\$155.00, AMC455875/
\$155.00, AMC455876/\$155.00, AMC455877/
\$155.00, AMC455878/\$155.00, AMC455879/
\$155.00, AMC455880/\$155.00, AMC455881/
\$155.00, AMC455882/\$155.00, AMC455883/
\$155.00, AMC455884/\$155.00, AMC455885/
\$155.00, AMC455886/\$155.00, AMC455887/
\$155.00, AMC455888/\$155.00, AMC455889/

		\$155.00, AMC455890/\$155.00, AMC455891/ \$155.00, AMC455892/\$155.00, AMC455893/ \$155.00, AMC455894/\$155.00, AMC455895/ \$155.00, AMC455896/\$155.00, AMC455897/ \$155.00, AMC455898/\$155.00, AMC455899/ \$155.00, AMC455900/\$155.00, AMC455901/ \$155.00, AMC455902/\$155.00, AMC455903/ \$155.00, AMC455904/\$155.00, AMC455905/ \$155.00, AMC455906/\$155.00, AMC455907/ \$155.00, AMC455908/\$155.00, AMC455909/ \$155.00, AMC455910/\$155.00, AMC455911/ \$155.00, AMC455912/\$155.00, AMC455913/ \$155.00, AMC455914/\$155.00, AMC455915/ \$155.00, AMC455916/\$155.00, AMC455917/ \$155.00, AMC455918/\$155.00, AMC455919/ \$155.00, AMC455920/\$155.00, AMC455921/ \$155.00, AMC455922/\$155.00, AMC455923/ \$155.00, AMC455924/\$155.00, AMC455925/ \$155.00, AMC455926/\$155.00, AMC455927/ \$155.00, AMC455928/\$155.00, AMC455929/ \$155.00, AMC455930/\$155.00, AMC455931/ \$155.00, AMC455932/\$155.00, AMC455933/ \$155.00, AMC455934/\$155.00, AMC455935/ \$155.00, AMC455936/\$155.00, AMC455937/ \$155.00, AMC455938/\$155.00, AMC455939/ \$155.00, AMC455940/\$155.00, AMC455941/ \$155.00, AMC455942/\$155.00, AMC455943/ \$155.00, AMC455944/\$155.00, AMC455945/ \$155.00			
4	1.00	LOCATABLE MINERALS / MINING CLAIMS- NOT NEW-UNADJUD, ONE AUTH NO. ONLY / MINING CLAIM MONEY RECEIVED CASES: AMC455784/\$26730.00	MAINT 2020/162	- n/a -	26730.00
TOTAL:					\$61,074.00

PAYMENT INFORMATION				
1	AMOUNT	40280.00	POSTMARKED	N/A
	TYPE	CHECK	RECEIVED	07/15/2019
	CHECK NO	0080002199		
	NAME	KENNECOTT EXPLORATION COMPANY 4700 S DAYBREAK PRKWAY SOUTH JORDAN UT 84095 US		
2	AMOUNT	20794.00	POSTMARKED	N/A
	TYPE	CHECK	RECEIVED	07/15/2019
	CHECK NO	0080002253		

NAME:	KENNECOTT EXPLORATION COMPANY 4700 S DAYBREAK PRKWY SOUTH JORDAN UT 84095 US
-------	------------------------------------------------------------------------------------

REMARKS

This receipt was generated by the automated BLM Collections and Billing System and is a paper representation of a portion of the official electronic record contained therein.

NOTICE!!

These documents have been scanned!

Do not place un-scanned documents beneath this notice!

Do not remove this notice from this file!

GPO Jacket No. 560-102
Print Order 61540
Rise Business Services, LLC
Job=AZ15 9/11/2019



Box Number= AZ15233



Claim Begin-End: AMC455784-AMC455945

2 Correspondence



AZ15233-15

AMC455531-AMC456543

**NO
DOCUMENTS
FOUND**

NO DOCUMENTS FOUND
NO DOCUMENTS FOUND

NOTICE!!

These documents have been scanned!

Do not place un-scanned documents beneath this notice!

Do not remove this notice from this file!

GPO Jacket No. 560-102
Print Order 61540
Rise Business Services, LLC
Job=AZ15 9/11/2019



Box Number= AZ15233



Claim Begin-End: AMC455784-AMC455945

3 Transfers



AZ15233-15

AMC455531-AMC456543

**NO
DOCUMENTS
FOUND**

NO DOCUMENTS FOUND
NO DOCUMENTS FOUND

NOTICE!!

These documents have been scanned!

Do not place un-scanned documents beneath this notice!

Do not remove this notice from this file!

GPO Jacket No. 560-102
Print Order 61540
Rise Business Services, LLC
Job=AZ15 9/11/2019



Box Number= AZ15233



Claim Begin-End: AMC455784-AMC455945

4 Annual Filings



AZ15233-15

AMC455531-AMC456543

**NO
DOCUMENTS
FOUND**

NO DOCUMENTS FOUND
NO DOCUMENTS FOUND

NOTICE!!

These documents have been scanned!

Do not place un-scanned documents beneath this notice!

Do not remove this notice from this file!

GPO Jacket No. 560-102
Print Order 61540
Rise Business Services, LLC
Job=AZ15 9/11/2019



Box Number= AZ15233



Claim Begin-End: AMC455784-AMC455945

5 Miscellaneous



AZ15233-15

AMC455531-AMC456543

Donna Fischer
Mineral Rights Specialist
Kennecott Exploration Company – Land Department
2640 West 1700 South
Salt Lake City, UT 84104
T: 801/204-3402 or 928/978-1372
E: donna.fischer@riotinto.com

Via UPS

July 11, 2019

Bureau of Land Management
Arizona State Office
One North Central Avenue, Suite 800
Phoenix, AZ 85004-4427

RE: Filing of New Certificates of Location, Superior West Project
SW 029 – 190 (162) Lode Mining Claims

RECEIVED
BLM AZ STATE OFFICE
2019 JUL 15 P 2:29
PHOENIX, ARIZONA

Gentlemen:

Enclosed please find Kennecott Exploration Company's check #'s 80002199 in the amount of \$40,280.00 and 80002253 in the amount of \$20,794.00 totalling \$61,074.00 for 162 new claim locations.

Calculations for the \$61,074.00 enclosed is at \$212/location and 2018 – 2019 Maintenance fees x 162 claims = \$34,344; and the Maintenance fees for 2019 - 2020 at the new rate of \$165/claim x 162 claims = \$26,730.


AS THESE ARE DATE SENSITIVE DOCUMENTS, PLEASE INSURE THESE ARE PROCESSED UPON RECEIPT, AND IF ANY OMISSIONS OR OTHER REQUIREMENTS ARE FOUND MISSING, PLEASE DO NOT RETURN THESE UNFILED, AND INSTEAD CONTACT ME IMMEDIATELY @ 928/978-1372, OR ERIK BEST @ 801/363-5870.

Please return the original BLM date stamped and serialized documents to my attention at the above address.

Thank you for your handling of these, and if you have any questions, please do not hesitate to call as shown above.

Sincerely,

KENNECOTT EXPLORATION COMPANY



Donna Fischer
Mineral Rights Specialist

Enclosures

NOTICE!!

These documents have been scanned!

Do not place un-scanned documents beneath this notice!

Do not remove this notice from this file!

GPO Jacket No. 560-102
Print Order 61540
Rise Business Services, LLC
Job=AZ15 9/11/2019



Box Number= AZ15233



Claim Begin-End: AMC455784-AMC455945

6 Location Notices-Amendments and Supporting Documents



AZ15233-15

AMC455531-AMC456543

MINING CLAIM STATUS REPORT - 2018 - 2019

Data Entered: 8/11/19 RAM

MTP Checked By: 8/11/19 RAM
 GEO Checked By: 8/11/19 RAM

LEAD SERIAL NUMBER: AMC 455784 thru AMC 455945

NUMBER OF CLAIMS & TYPE:

162 LODE
 _____ PLACER
 _____ ASSOCIATION PLACER
 _____ MILL SITE
 _____ TUNNEL SITE

CHARGES:

Processing Fee @ \$20 = \$ 3,240
 Location Fee @ \$37 = \$ 5,994
 Maintenance Fee @ \$155 = \$ 25,110
 Add'l Maint Fee for Assoc Placer = \$ _____
SUBTOTAL \$ _____
Maint 2020 Other Fees \$ 26,730
 Other Fees \$ _____
TOTAL \$ 61,074

TOTAL ACREAGE: _____ Per Claim
 (Placer Only)

NUMBER OF LOCATORS: _____

DOCUMENTS RECEIVED VIA: Over-the-Counter [] Mail **TIMELY FILED:** Yes No []

LEGAL DESCRIPTION:	T	R	SEC
	<u>25</u>	<u>12E</u>	<u>25, 26, 30-31, 35-36</u>
	<u>25</u>	<u>13E</u>	<u>28-33</u>
	<u>33</u>	<u>12E</u>	<u>1, 12</u>
	<u>35</u>	<u>13E</u>	<u>4-8</u>
	T	R	SEC

BLM [] FOREST SERVICE [] _____ SUBJ TO PL 359: Yes [] No []
 WILDERNESS AREA [] _____

SPLIT ESTATE: N/A [] SX [] PX [] OTHER [] _____
 SRHA [] Was proper Notice filed if located on SHRA Land? Yes [] No []

RECONVEYED MINERALS ON BLM LAND REQUIRE OPENING ORDER FROM 1944 TO 1993:
 Open to Entry On _____ N/A []

COMMENTS/STATUS: VOID [] PARTIALLY VOID [] PVT MINERALS [] WITHDRAWN LANDS []
 OTHER [] AMC455825 USED MAP FOR LLD.

NO RIGHTS EXTENDED OVER PRIVATE, WITHDRAWN, STATE OR OTHER LANDS NOT OPEN TO MINING. RM

[] Claimant acknowledges that portions of the following claim(s) site(s) may be void or voidable.

Printed Name of Claimant _____ Signature of Claimant _____

*****FINAL ADJUDICATION*****

DATE 5/28/2020 INITIALS RM

AMC455784

When recorded return to:
Kennecott Exploration Company – Land Dept.
2640 West 1700 South
Salt Lake City, UT 84104

RECEIVED
BLM AZ STATE OFFICE
2019 JUL 15 P 2:29
PHOENIX, ARIZONA

ARIZONA NOTICE OF LOCATION
(LODE CLAIM)

NOTICE IS HEREBY GIVEN THAT KENNECOTT EXPLORATION COMPANY, whose mailing address is 2640 West 1700 South, Salt Lake City, Utah 84104 by its undersigned officer, makes this location of the SW 029 Lode Mining Claim, in Pinal County, Arizona.

The general course of the claim is from the North to South, and said claim is within the:

<u>Quarter</u>	<u>Section</u>	<u>Township</u>	<u>Range</u>
NE	35	2S	12E
SE	26	2S	12E

Pinal County, Arizona, G&SRM.

This claim is 1500 feet in length and 600 feet in width. This Notice of Location is posted on the centerline of the claim. The claim runs from the location monument on which this notice is posted 1480 feet in a northerly direction to the North endline, and 20 feet in a southerly direction to the South endline. The claim boundaries are marked by six monuments, one at each corner and one at the center of each endline. The location monument on which this notice is posted is situated within Section 35, T2S, R12E, Pinal County, Arizona, G&SRM, and is approximately 709 feet East and 9446 feet North from the SW corner of Section 1, T3S, R12E, Pinal County, Arizona, G&SRM. Any overlaps onto pre-existing lode claims, private or State Land are acknowledged as pre-existing rights and that portion of said overlap is acknowledged as invalid.

The undersigned claims the ground as depicted on the map that is attached to a copy of this Notice of Location filed in the office of the Recorder, Pinal County, Arizona.

The claim has been monumented in accordance with State and Federal law. Corner, end centers and location monuments are posts, 1-1/2" x 1-1/2" x 5' projecting at least 4' above the ground.

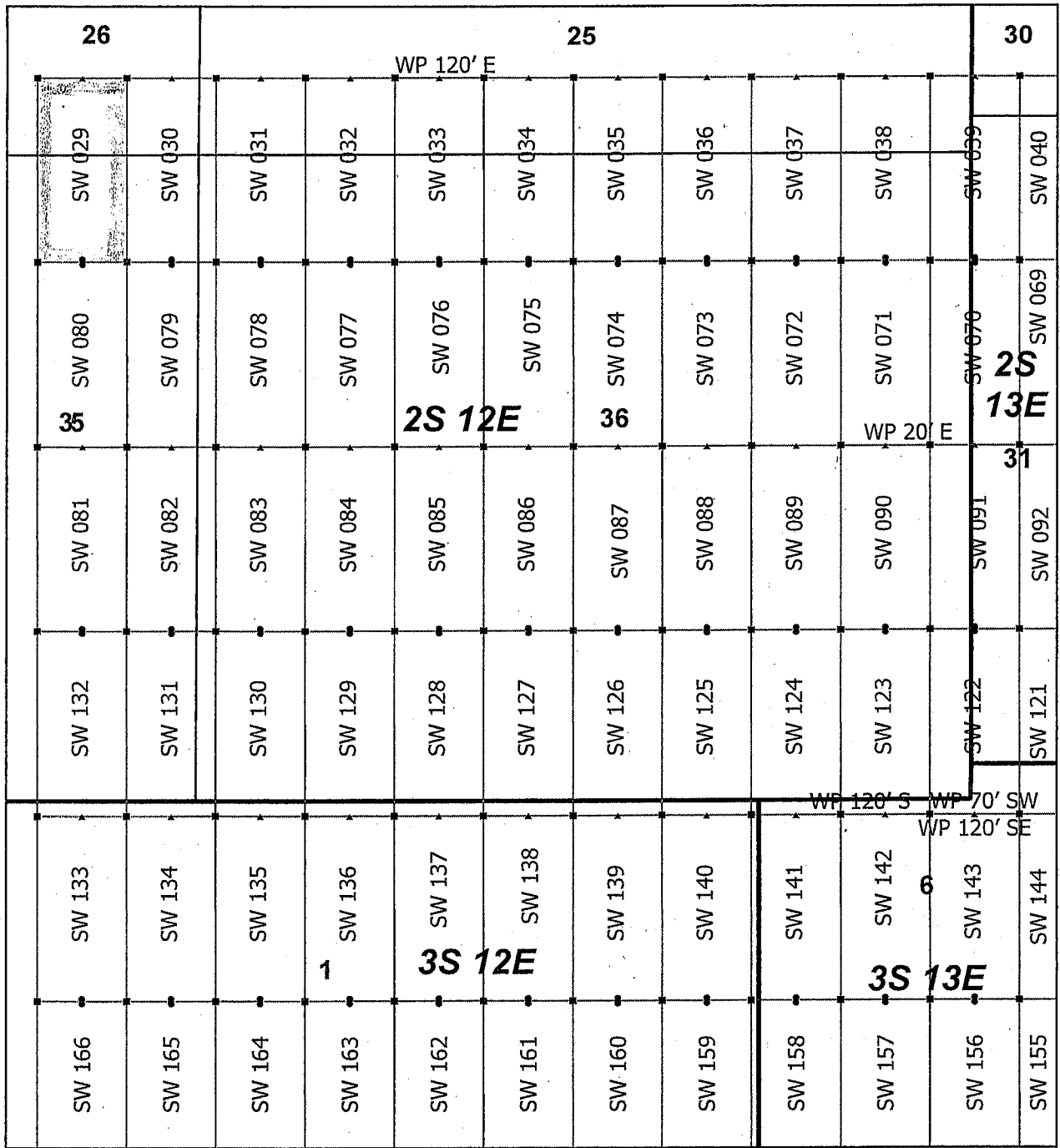
Located, dated and posted on the ground this 20th day of April, 2019.

KENNECOTT EXPLORATION COMPANY



By: Erik Best, its Operating Officer

AMC 455784



Superior West Claim Block 1, Arizona

Superior West - SW Lode Mining Claims
 T2S, 3S and R12E, 13E G&SRM
 Pinal County, Arizona
 Located April 19 - 25, 2019

Monuments are 1-1/2" by 1-1/2" by 5' Wood Posts projecting at least four feet above the ground. Location Monuments are set 20' inside the Endline along the center of each claim, and are 1500' long X 600' wide unless otherwise depicted and as detailed in the attached Certificate of Location.

TIE POINT: The location monument is tied to the southwest corner of Section 1, Township 3S, Range 12E, G&SRM, Pinal County, Arizona, its distance as shown on the attached Certificate of Location. Bearings and distance are grid north.

Any overlap onto pre-existing lode claims, or Private Land, is acknowledged as non-locatable, and any overlapping portion is acknowledged as invalid.

▲	SW Corner
■	SW End Center
•	SW Location Monument
	SW Claim Boundary
	Section
	Township

0 0.21 0.42
 Miles

RECEIVED
 BLM AZ STATE OFFICE
 2019 JUL 15 P 2:29
 PHOENIX, ARIZONA
 Claims Filed By:
 Kennecott Exploration Company
 2640 West 1700 South
 Salt Lake City, UT 84104

AMC455184

When recorded return to:
Kennecott Exploration Company – Land Dept.
2640 West 1700 South
Salt Lake City, UT 84104

RECEIVED
BLM AZ STATE OFFICE
2019 JUL 15 P 2:29
PHOENIX, ARIZONA

ARIZONA NOTICE OF LOCATION
(LODE CLAIM)

NOTICE IS HEREBY GIVEN THAT KENNECOTT EXPLORATION COMPANY, whose mailing address is 2640 West 1700 South, Salt Lake City, Utah 84104 by its undersigned officer, makes this location of the SW 030 Lode Mining Claim, in Pinal County, Arizona.

The general course of the claim is from the North to South, and said claim is within the:

<u>Quarter</u>	<u>Section</u>	<u>Township</u>	<u>Range</u>
NE	35	2S	12E
NW	36	2S	12E
SW	25	2S	12E
SE	26	2S	12E

Pinal County, Arizona, G&SRM.

This claim is 1500 feet in length and 600 feet in width. This Notice of Location is posted on the centerline of the claim. The claim runs from the location monument on which this notice is posted 1480 feet in a northerly direction to the North endline, and 20 feet in a southerly direction to the South endline. The claim boundaries are marked by six monuments, one at each corner and one at the center of each endline. The location monument on which this notice is posted is situated within Section 35, T2S, R12E, Pinal County, Arizona, G&SRM, and is approximately 1309 feet East and 9446 feet North from the SW corner of Section 1, T3S, R12E, Pinal County, Arizona, G&SRM. Any overlaps onto pre-existing lode claims, private or State Land are acknowledged as pre-existing rights and that portion of said overlap is acknowledged as invalid.

The undersigned claims the ground as depicted on the map that is attached to a copy of this Notice of Location filed in the office of the Recorder, Pinal County, Arizona.

The claim has been monumented in accordance with State and Federal law. Corner, end centers and location monuments are posts, 1-1/2" x 1-1/2" x 5' projecting at least 4' above the ground.

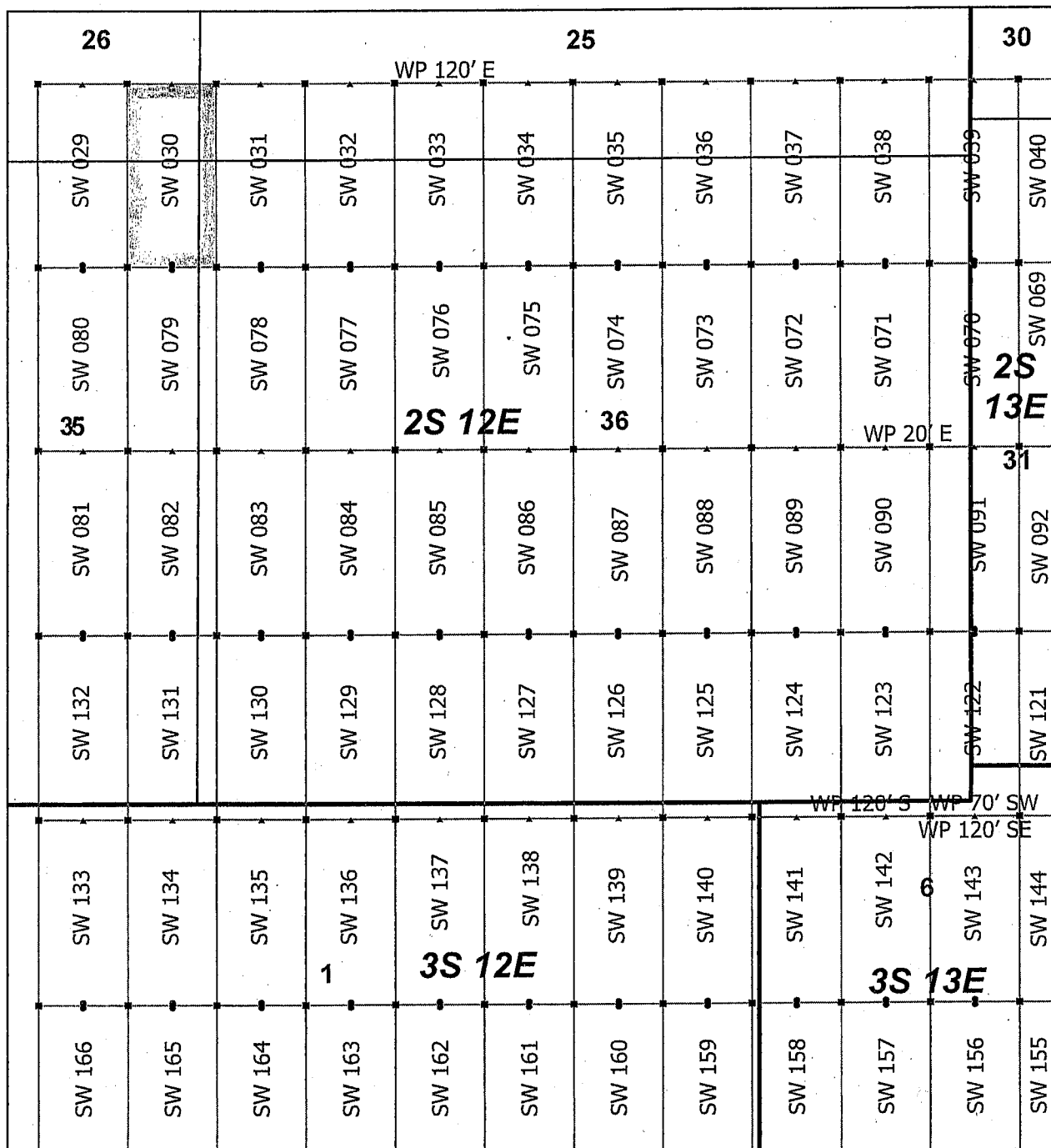
Located, dated and posted on the ground this 20th day of April, 2019.

KENNECOTT EXPLORATION COMPANY



By: Erik Best, its Operating Officer

AMC455785



AMC455785

Superior West Claim Block 1, Arizona

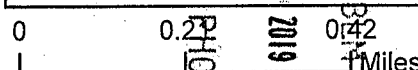
Superior West - SW Lode Mining Claims
 T2S, 3S and R12E, 13E G&SRM
 Pinal County, Arizona
 Located April 19 - 25, 2019

Monuments are 1-1/2" by 1-1/2" by 5' Wood Posts projecting at least four feet above the ground. Location Monuments are set 20' inside the Endline along the center of each claim, and are 1500' long X 600' wide unless otherwise depicted and as detailed in the attached Certificate of Location.

TIE POINT: The location monument is tied to the southwest corner of Section 1, Township 3S, Range 12E, G&SRM, Pinal County, Arizona, its distance as shown on the attached Certificate of Location. Bearings and distance are grid north.

Any overlap onto pre-existing lode claims, or Private Land, is acknowledged as non-locatable, and any overlapping portion is acknowledged as invalid.

▲	SW Corner
■	SW End Center
•	SW Location Monument
□	SW Claim Boundary
□	Section
□	Township



RECEIVED
 BUREAU OF LAND MANAGEMENT
 PHOENIX, ARIZONA
 2019 JUL 15 P 2:29
 BLM
 AZ STATE OFFICE

Claims Filed By-
 Kennecott Exploration Company
 2640 West 1700 South
 Salt Lake City, UT 84104

When recorded return to:
Kennecott Exploration Company – Land Dept.
2640 West 1700 South
Salt Lake City, UT 84104

RECEIVED
BLM AZ STATE OFFICE
2019 JUL 15 P 2: 29
PHOENIX, ARIZONA

ARIZONA NOTICE OF LOCATION
(LODE CLAIM)

NOTICE IS HEREBY GIVEN THAT KENNECOTT EXPLORATION COMPANY, whose mailing address is 2640 West 1700 South, Salt Lake City, Utah 84104 by its undersigned officer, makes this location of the SW 031 Lode Mining Claim, in Pinal County, Arizona.

The general course of the claim is from the North to South, and said claim is within the:

<u>Quarter</u>	<u>Section</u>	<u>Township</u>	<u>Range</u>
NW	36	2S	12E
SW	25	2S	12E

Pinal County, Arizona, G&SRM.


This claim is 1500 feet in length and 600 feet in width. This Notice of Location is posted on the centerline of the claim. The claim runs from the location monument on which this notice is posted 1480 feet in a northerly direction to the North endline, and 20 feet in a southerly direction to the South endline. The claim boundaries are marked by six monuments, one at each corner and one at the center of each endline. The location monument on which this notice is posted is situated within Section 36, T2S, R12E, Pinal County, Arizona, G&SRM, and is approximately 1909 feet East and 9446 feet North from the SW corner of Section 1, T3S, R12E, Pinal County, Arizona, G&SRM. Any overlaps onto pre-existing lode claims, private or State Land are acknowledged as pre-existing rights and that portion of said overlap is acknowledged as invalid.

The undersigned claims the ground as depicted on the map that is attached to a copy of this Notice of Location filed in the office of the Recorder, Pinal County, Arizona.

The claim has been monumented in accordance with State and Federal law. Corner, end centers and location monuments are posts, 1-1/2" x 1-1/2" x 5' projecting at least 4' above the ground.

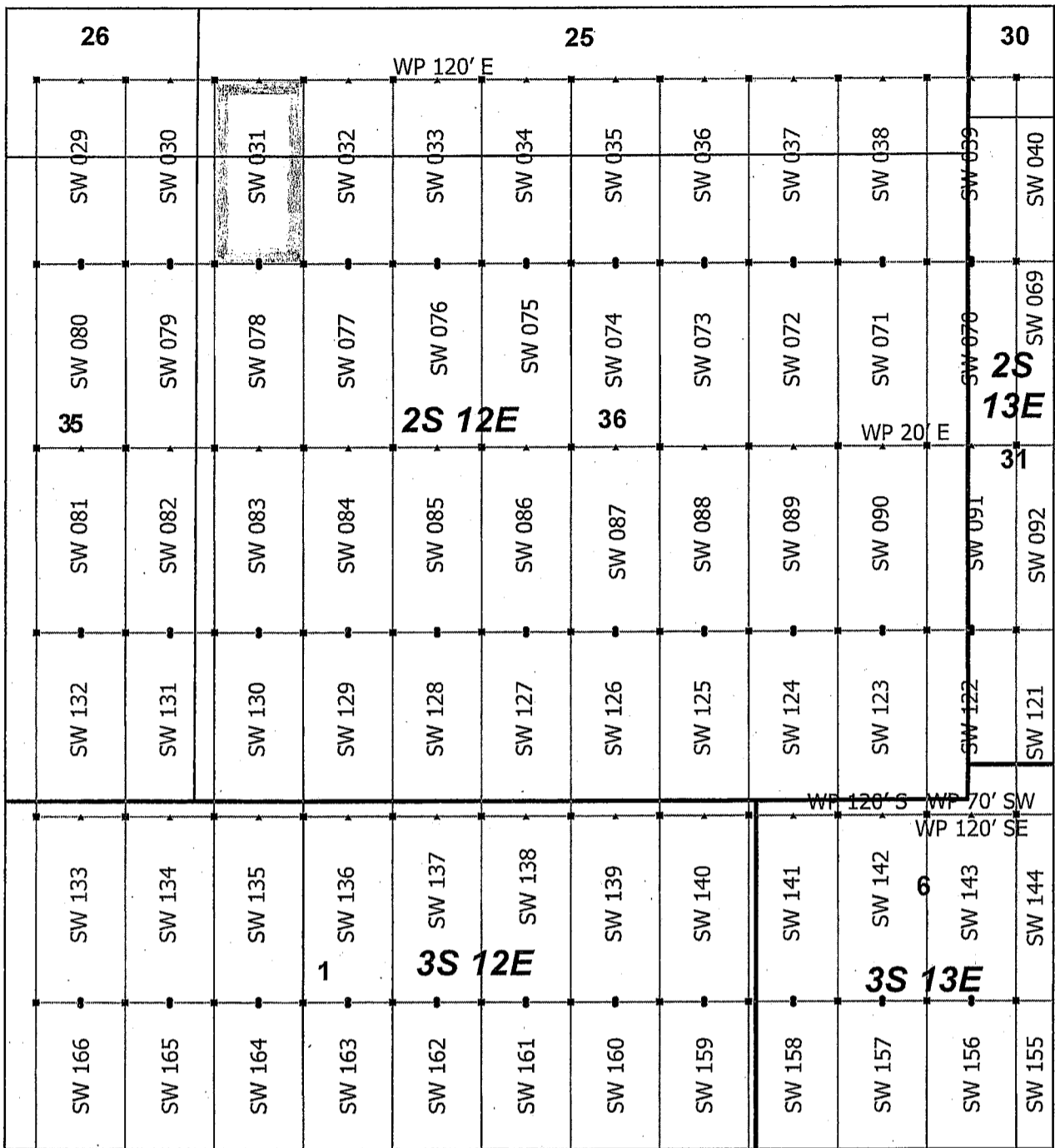
Located, dated and posted on the ground this 20th day of April, 2019.

KENNECOTT EXPLORATION COMPANY



By: Erik Best, its Operating Officer

AMC 455786



AMC455786

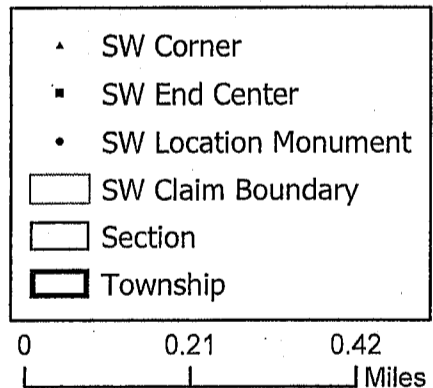
Superior West Claim Block 1, Arizona

Superior West - SW Lode Mining Claims
 T2S, 3S and R12E, 13E G&SRM
 Pinal County, Arizona
 Located April 19 - 25, 2019

Monuments are 1-1/2" by 1-1/2" by 5' Wood Posts projecting at least four feet above the ground. Location Monuments are set 20' inside the Endline along the center of each claim, and are 1500' long X 600' wide unless otherwise depicted and as detailed in the attached Certificate of Location.

TIE POINT: The location monument is tied to the southwest corner of Section 1, Township 3S, Range 12E, G&SRM, Pinal County, Arizona, its distance as shown on the attached Certificate of Location. Bearings and distance are grid north.

Any overlap onto pre-existing lode claims, or Private Land, is acknowledged as non-locatable, and any overlapping portion is acknowledged as invalid.



RECEIVED
 BLM AZ STATE OFFICE
 2019 JUL 15 P 2:29
 PHOENIX, ARIZONA

Claims Filed By-
 Kennecott Exploration Company
 2640 West 1700 South
 Salt Lake City, UT 84104

When recorded return to:
Kennecott Exploration Company – Land Dept.
2640 West 1700 South
Salt Lake City, UT 84104

RECEIVED
BLM AZ STATE OFFICE
2019 JUL 15 P 2:30
PHOENIX, ARIZONA

ARIZONA NOTICE OF LOCATION
(LODE CLAIM)

NOTICE IS HEREBY GIVEN THAT KENNECOTT EXPLORATION COMPANY, whose mailing address is 2640 West 1700 South, Salt Lake City, Utah 84104 by its undersigned officer, makes this location of the SW 032 Lode Mining Claim, in Pinal County, Arizona.

The general course of the claim is from the North to South, and said claim is within the:

<u>Quarter</u>	<u>Section</u>	<u>Township</u>	<u>Range</u>
NW	36	2S	12E
SW	25	2S	12E

Pinal County, Arizona, G&SRM.

This claim is 1500 feet in length and 600 feet in width. This Notice of Location is posted on the centerline of the claim. The claim runs from the location monument on which this notice is posted 1480 feet in a northerly direction to the North endline, and 20 feet in a southerly direction to the South endline. The claim boundaries are marked by six monuments, one at each corner and one at the center of each endline. The location monument on which this notice is posted is situated within Section 36, T2S, R12E, Pinal County, Arizona, G&SRM, and is approximately 2509 feet East and 9446 feet North from the SW corner of Section 1, T3S, R12E, Pinal County, Arizona, G&SRM. WP is 120' E of NE Cor. Any overlaps onto pre-existing lode claims, private or State Land are acknowledged as pre-existing rights and that portion of said overlap is acknowledged as invalid.

The undersigned claims the ground as depicted on the map that is attached to a copy of this Notice of Location filed in the office of the Recorder, Pinal County, Arizona.

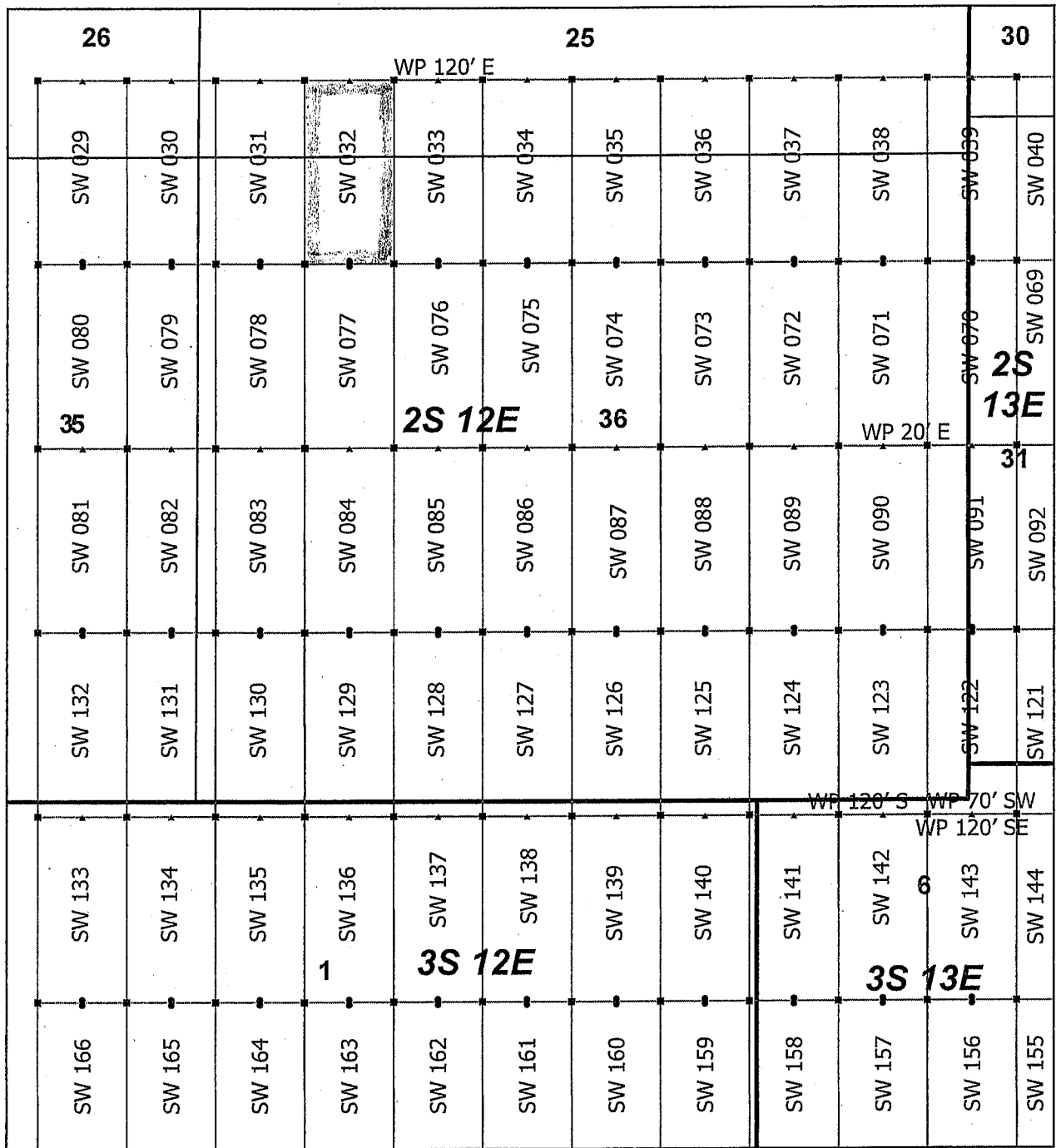
The claim has been monumented in accordance with State and Federal law. Corner, end centers and location monuments are posts, 1-1/2" x 1-1/2" x 5' projecting at least 4' above the ground.

Located, dated and posted on the ground this 20th day of April, 2019.

KENNECOTT EXPLORATION COMPANY


By: Erik Best, its Operating Officer

AMC 455787



AMC455787

Superior West Claim Block 1, Arizona

Superior West - SW Lode Mining Claims
 T2S, 3S and R12E, 13E G&SRM
 Pinal County, Arizona
 Located April 19 - 25, 2019

Monuments are 1-1/2" by 1-1/2" by 5' Wood Posts projecting at least four feet above the ground. Location Monuments are set 20' inside the Endline along the center of each claim, and are 1500' long X 600' wide unless otherwise depicted and as detailed in the attached Certificate of Location.

TIE POINT: The location monument is tied to the southwest corner of Section 1, Township 3S, Range 12E, G&SRM, Pinal County, Arizona, its distance as shown on the attached Certificate of Location. Bearings and distance are grid north.

Any overlap onto pre-existing lode claims, or Private Land, is acknowledged as non-locatable, and any overlapping portion is acknowledged as invalid.

- ▲ SW Corner
- SW End Center
- SW Location Monument
- SW Claim Boundary
- Section
- Township

N

0 0.21 0.42
Miles

RECEIVED
 BLM AZ STATE OFFICE
 2019 JUL 15 P 2:30
 PHOENIX, ARIZONA

Claims Filed By-
 Kennecott Exploration Company
 2640 West 1700 South
 Salt Lake City, UT 84104

When recorded return to:
Kennecott Exploration Company – Land Dept.
2640 West 1700 South
Salt Lake City, UT 84104

PHOENIX, ARIZONA

2019 JUL 15 P 2:30

RECEIVED
BLM AZ STATE OFFICE

ARIZONA NOTICE OF LOCATION
(LODE CLAIM)

NOTICE IS HEREBY GIVEN THAT KENNECOTT EXPLORATION COMPANY, whose mailing address is 2640 West 1700 South, Salt Lake City, Utah 84104 by its undersigned officer, makes this location of the SW 033 Lode Mining Claim, in Pinal County, Arizona.

The general course of the claim is from the North to South, and said claim is within the:

<u>Quarter</u>	<u>Section</u>	<u>Township</u>	<u>Range</u>
NW	36	2S	12E
SW	25	2S	12E

Pinal County, Arizona, G&SRM.


This claim is 1500 feet in length and 600 feet in width. This Notice of Location is posted on the centerline of the claim. The claim runs from the location monument on which this notice is posted 1480 feet in a northerly direction to the North endline, and 20 feet in a southerly direction to the South endline. The claim boundaries are marked by six monuments, one at each corner and one at the center of each endline. The location monument on which this notice is posted is situated within Section 36, T2S, R12E, Pinal County, Arizona, G&SRM, and is approximately 3109 feet East and 9446 feet North from the SW corner of Section 1, T3S, R12E, Pinal County, Arizona, G&SRM. WP is 120' E of NW Cor. Any overlaps onto pre-existing lode claims, private or State Land are acknowledged as pre-existing rights and that portion of said overlap is acknowledged as invalid.

The undersigned claims the ground as depicted on the map that is attached to a copy of this Notice of Location filed in the office of the Recorder, Pinal County, Arizona.

The claim has been monumented in accordance with State and Federal law. Corner, end centers and location monuments are posts, 1-1/2" x 1-1/2" x 5' projecting at least 4' above the ground.

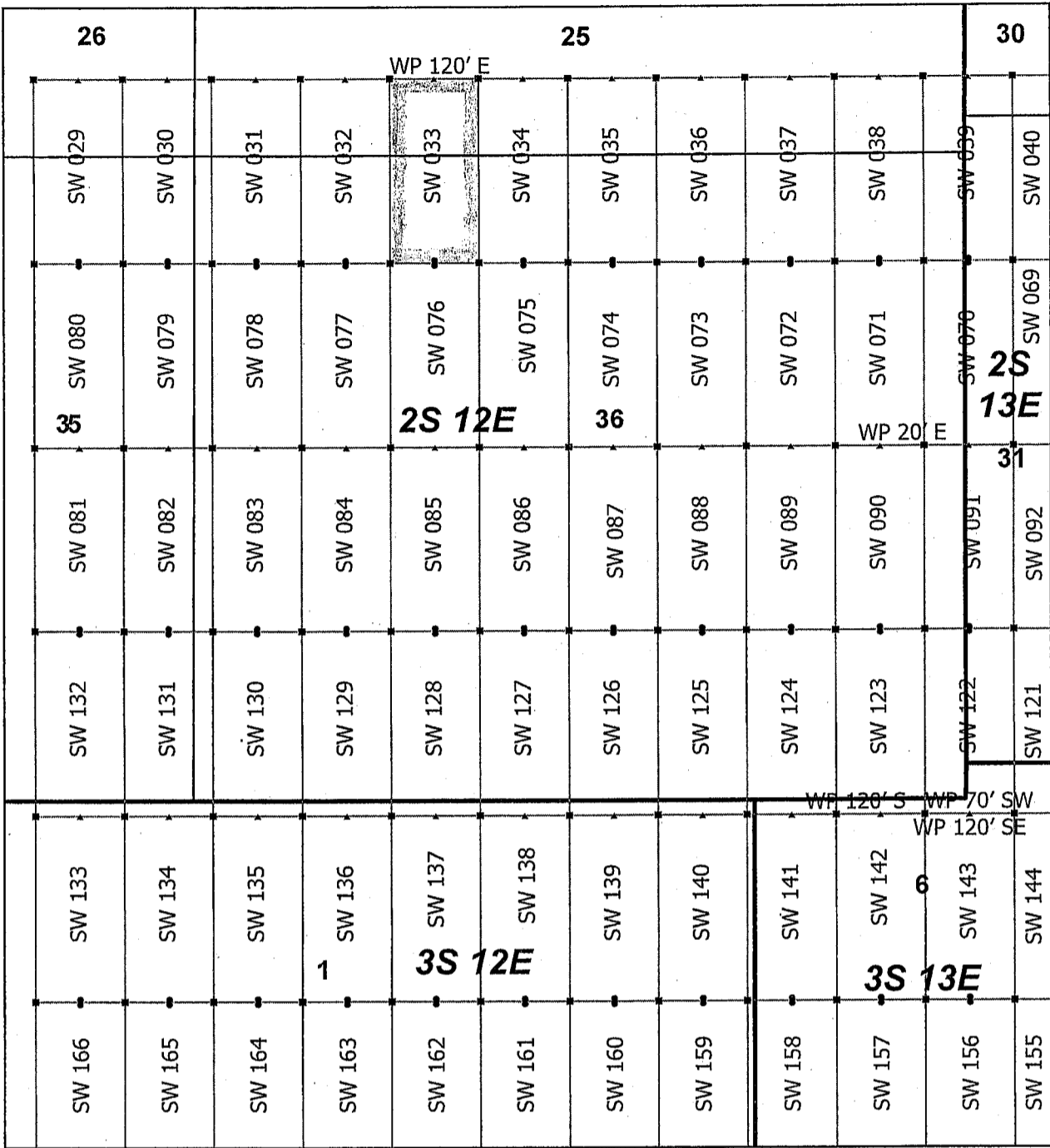
Located, dated and posted on the ground this 20th day of April, 2019.

KENNECOTT EXPLORATION COMPANY



By: Erik Best, its Operating Officer

AMC 455788



AMC455788

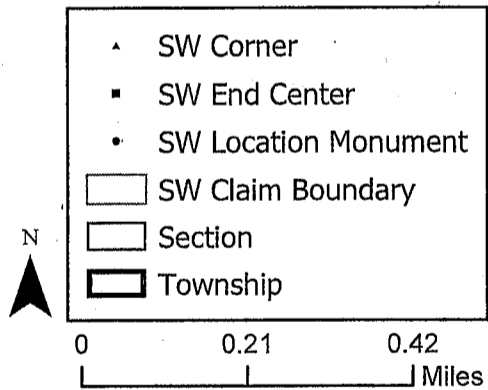
Superior West Claim Block 1, Arizona

Superior West - SW Lode Mining Claims
 T2S, 3S and R12E, 13E G&SRM
 Pinal County, Arizona
 Located April 19 - 25, 2019

Monuments are 1-1/2" by 1-1/2" by 5' Wood Posts projecting at least four feet above the ground. Location Monuments are set 20' inside the Endline along the center of each claim, and are 1500' long X 600' wide unless otherwise depicted and as detailed in the attached Certificate of Location.

TIE POINT: The location monument is tied to the southwest corner of Section 1, Township 3S, Range 12E, G&SRM, Pinal County, Arizona, its distance as shown on the attached Certificate of Location. Bearings and distance are grid north.

Any overlap onto pre-existing lode claims, or Private Land, is acknowledged as non-locatable, and any overlapping portion is acknowledged as invalid.



RECEIVED
 BLM AZ STATE OFFICE
 PHOENIX, ARIZONA
 2019 JUL 15 P 2:30

Claims Filed By-
 Kennecott Exploration Company
 2640 West 1700 South
 Salt Lake City, UT 84104

When recorded return to:
Kennecott Exploration Company – Land Dept.
2640 West 1700 South
Salt Lake City, UT 84104

RECEIVED
BLM AZ STATE OFFICE
2019 JUL 15 P 2:30
PHOENIX, ARIZONA

ARIZONA NOTICE OF LOCATION
(LODE CLAIM)

NOTICE IS HEREBY GIVEN THAT KENNECOTT EXPLORATION COMPANY, whose mailing address is 2640 West 1700 South, Salt Lake City, Utah 84104 by its undersigned officer, makes this location of the SW 034 Lode Mining Claim, in Pinal County, Arizona.

The general course of the claim is from the North to South, and said claim is within the:

<u>Quarter</u>	<u>Section</u>	<u>Township</u>	<u>Range</u>
NW	36	2S	12E
SW	25	2S	12E

Pinal County, Arizona, G&SRM.

This claim is 1500 feet in length and 600 feet in width. This Notice of Location is posted on the centerline of the claim. The claim runs from the location monument on which this notice is posted 1480 feet in a northerly direction to the North endline, and 20 feet in a southerly direction to the South endline. The claim boundaries are marked by six monuments, one at each corner and one at the center of each endline. The location monument on which this notice is posted is situated within Section 36, T2S, R12E, Pinal County, Arizona, G&SRM, and is approximately 3709 feet East and 9446 feet North from the SW corner of Section 1, T3S, R12E, Pinal County, Arizona, G&SRM. Any overlaps onto pre-existing lode claims, private or State Land are acknowledged as pre-existing rights and that portion of said overlap is acknowledged as invalid.

The undersigned claims the ground as depicted on the map that is attached to a copy of this Notice of Location filed in the office of the Recorder, Pinal County, Arizona.

The claim has been monumented in accordance with State and Federal law. Corner, end centers and location monuments are posts, 1-1/2" x 1-1/2" x 5' projecting at least 4' above the ground.

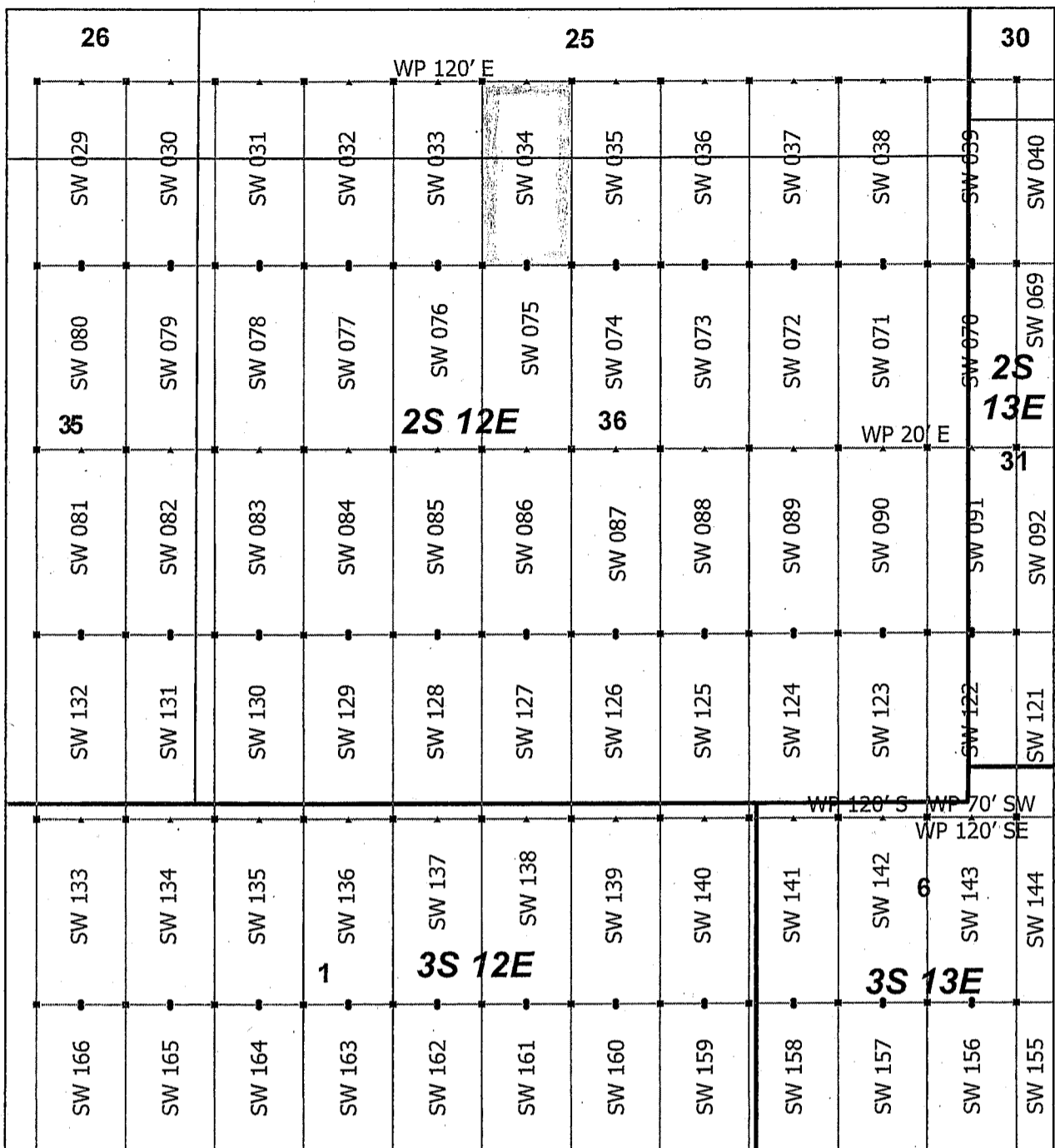
Located, dated and posted on the ground this 20th day of April, 2019.

KENNECOTT EXPLORATION COMPANY



By: Erik Best, its Operating Officer

AMC 455789



AMC455789

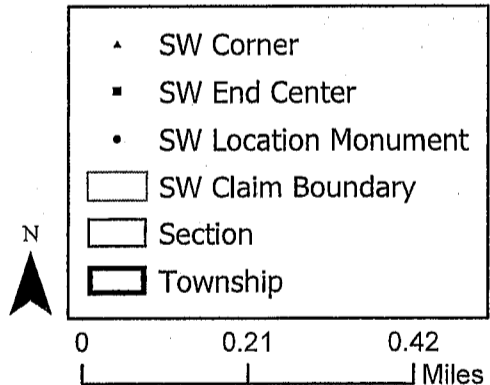
Superior West Claim Block 1, Arizona

Superior West - SW Lode Mining Claims
 T2S, 3S and R12E, 13E G&SRM
 Pinal County, Arizona
 Located April 19 - 25, 2019

Monuments are 1-1/2" by 1-1/2" by 5' Wood Posts projecting at least four feet above the ground. Location Monuments are set 20' inside the Endline along the center of each claim, and are 1500' long X 600' wide unless otherwise depicted and as detailed in the attached Certificate of Location.

TIE POINT: The location monument is tied to the southwest corner of Section 1, Township 3S, Range 12E, G&SRM, Pinal County, Arizona, its distance as shown on the attached Certificate of Location. Bearings and distance are grid north.

Any overlap onto pre-existing lode claims, or Private Land, is acknowledged as non-locatable, and any overlapping portion is acknowledged as invalid.



RECEIVED
 BLM AZ STATE OFFICE
 2019 JUL 15 P 2:30
 PHOENIX, ARIZONA

Claims Filed By-
 Kennecott Exploration Company
 2640 West 1700 South
 Salt Lake City, UT 84104

When recorded return to:
Kennecott Exploration Company – Land Dept.
2640 West 1700 South
Salt Lake City, UT 84104

RECEIVED
BLM AZ STATE OFFICE
2019 JUL 15 P 2:31
PHOENIX, ARIZONA

ARIZONA NOTICE OF LOCATION
(LODE CLAIM)

NOTICE IS HEREBY GIVEN THAT KENNECOTT EXPLORATION COMPANY, whose mailing address is 2640 West 1700 South, Salt Lake City, Utah 84104 by its undersigned officer, makes this location of the SW 035 Lode Mining Claim, in Pinal County, Arizona.

The general course of the claim is from the North to South, and said claim is within the:

<u>Quarter</u>	<u>Section</u>	<u>Township</u>	<u>Range</u>
NE	36	2S	12E
NW	36	2S	12E
SW	25	2S	12E
SE	25	2S	12E

Pinal County, Arizona, G&SRM.


This claim is 1500 feet in length and 600 feet in width. This Notice of Location is posted on the centerline of the claim. The claim runs from the location monument on which this notice is posted 1480 feet in a northerly direction to the North endline, and 20 feet in a southerly direction to the South endline. The claim boundaries are marked by six monuments, one at each corner and one at the center of each endline. The location monument on which this notice is posted is situated within Section 36, T2S, R12E, Pinal County, Arizona, G&SRM, and is approximately 4309 feet East and 9446 feet North from the SW corner of Section 1, T3S, R12E, Pinal County, Arizona, G&SRM. Any overlaps onto pre-existing lode claims, private or State Land are acknowledged as pre-existing rights and that portion of said overlap is acknowledged as invalid.

The undersigned claims the ground as depicted on the map that is attached to a copy of this Notice of Location filed in the office of the Recorder, Pinal County, Arizona.

The claim has been monumented in accordance with State and Federal law. Corner, end centers and location monuments are posts, 1-1/2" x 1-1/2" x 5' projecting at least 4' above the ground.

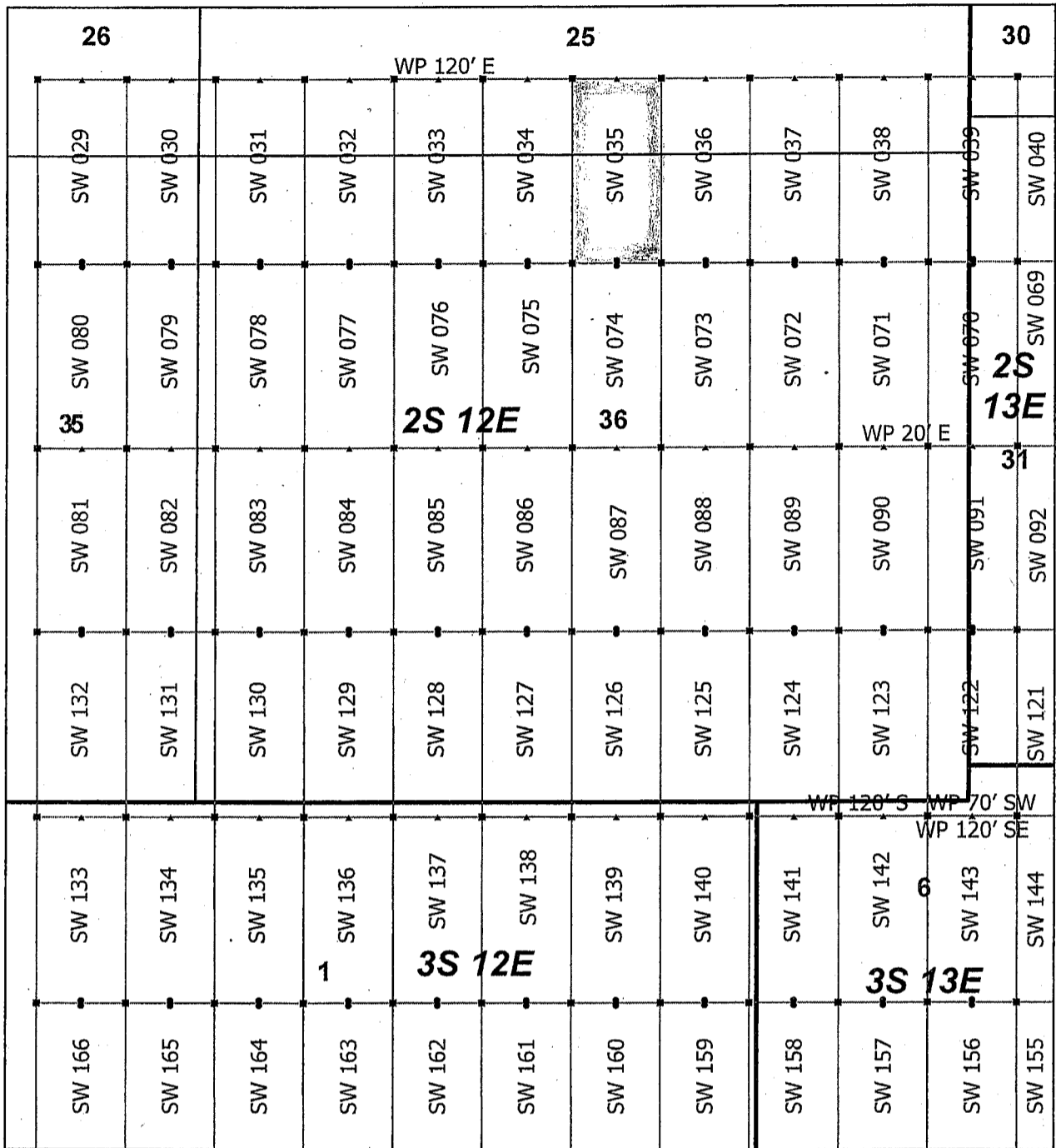
Located, dated and posted on the ground this 20th day of April, 2019.

KENNECOTT EXPLORATION COMPANY



By: Erik Best, its Operating Officer

AMC455790



AMC 455790


Superior West Claim Block 1, Arizona

Superior West - SW Lode Mining Claims
 T2S, 3S and R12E, 13E G&SRM
 Pinal County, Arizona
 Located April 19 - 25, 2019

Monuments are 1-1/2" by 1-1/2" by 5' Wood Posts projecting at least four feet above the ground. Location Monuments are set 20' inside the Endline along the center of each claim, and are 1500' long X 600' wide unless otherwise depicted and as detailed in the attached Certificate of Location.

TIE POINT: The location monument is tied to the southwest corner of Section 1, Township 3S, Range 12E, G&SRM, Pinal County, Arizona, its distance as shown on the attached Certificate of Location. Bearings and distance are grid north.

Any overlap onto pre-existing lode claims, or Private Land, is acknowledged as non-locatable, and any overlapping portion is acknowledged as invalid.



RECEIVED
 BLM AZ STATE OFFICE
 PHOENIX, ARIZONA
 2019 JUL 15 P 2:31

Claims Filed By-
 Kennecott Exploration Company
 2640 West 1700 South
 Salt Lake City, UT 84104

When recorded return to:
Kennecott Exploration Company – Land Dept.
2640 West 1700 South
Salt Lake City, UT 84104

ARIZONA NOTICE OF LOCATION
(LODE CLAIM)

NOTICE IS HEREBY GIVEN THAT KENNECOTT EXPLORATION COMPANY, whose mailing address is 2640 West 1700 South, Salt Lake City, Utah 84104 by its undersigned officer, makes this location of the SW 036 Lode Mining Claim, in Pinal County, Arizona.

The general course of the claim is from the North to South, and said claim is within the:

<u>Quarter</u>	<u>Section</u>	<u>Township</u>	<u>Range</u>
NE	36	2S	12E
SE	25	2S	12E

Pinal County, Arizona, G&SRM.

This claim is 1500 feet in length and 600 feet in width. This Notice of Location is posted on the centerline of the claim. The claim runs from the location monument on which this notice is posted 1480 feet in a northerly direction to the North endline, and 20 feet in a southerly direction to the South endline. The claim boundaries are marked by six monuments, one at each corner and one at the center of each endline. The location monument on which this notice is posted is situated within Section 36, T2S, R12E, Pinal County, Arizona, G&SRM, and is approximately 4909 feet East and 9446 feet North from the SW corner of Section 1, T3S, R12E, Pinal County, Arizona, G&SRM. Any overlaps onto pre-existing lode claims, private or State Land are acknowledged as pre-existing rights and that portion of said overlap is acknowledged as invalid.

The undersigned claims the ground as depicted on the map that is attached to a copy of this Notice of Location filed in the office of the Recorder, Pinal County, Arizona.

The claim has been monumented in accordance with State and Federal law. Corner, end centers and location monuments are posts, 1-1/2" x 1-1/2" x 5' projecting at least 4' above the ground.

Located, dated and posted on the ground this 20th day of April, 2019.

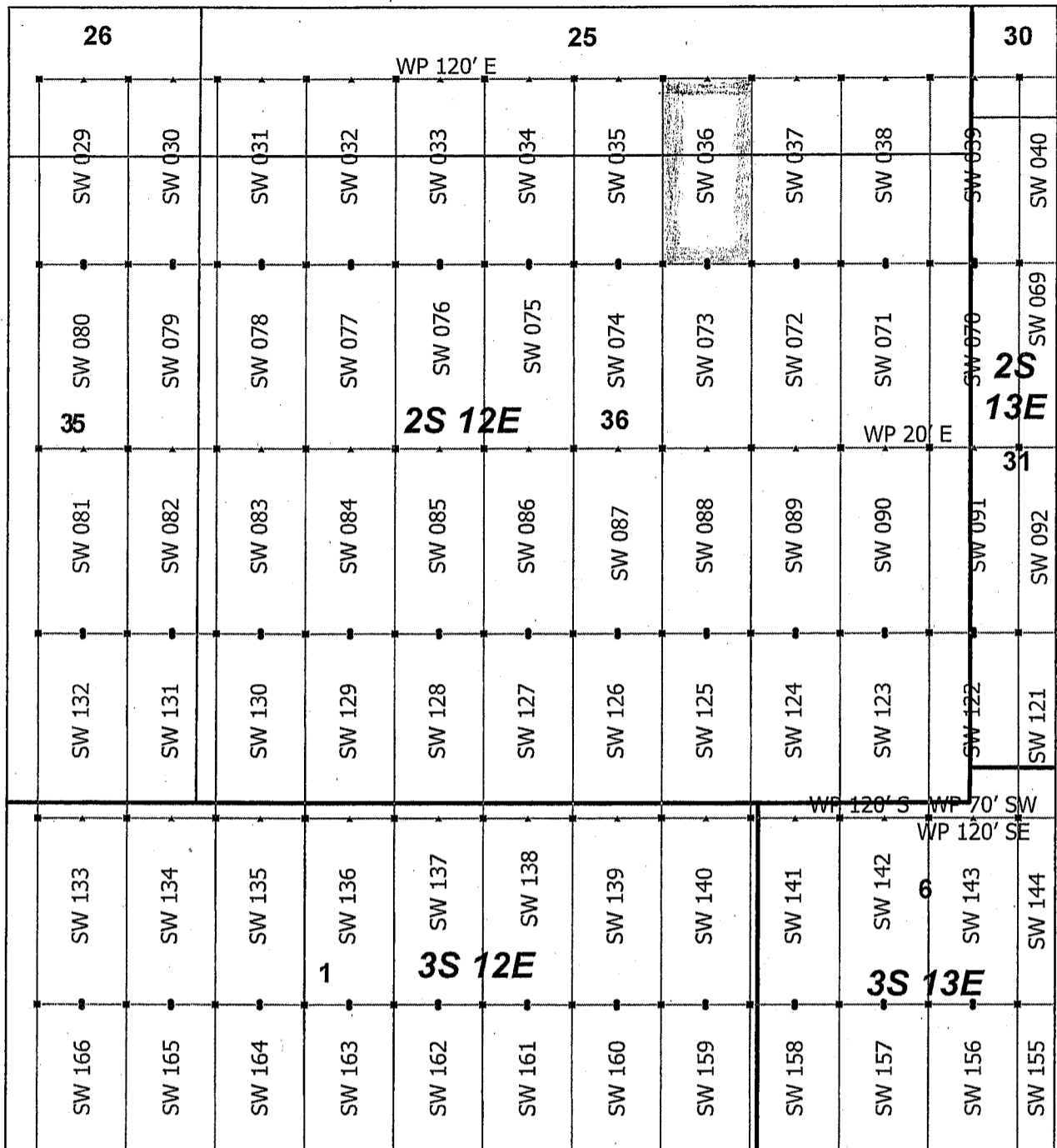
KENNECOTT EXPLORATION COMPANY



By: Erik Best, its Operating Officer

RECEIVED
BLM AZ STATE OFFICE
2019 JUL 15 P 2:31
PHOENIX, ARIZONA

AMC455791



AMC 4557911

Superior West Claim Block 1, Arizona


Superior West - SW Lode Mining Claims
 T2S, 3S and R12E, 13E G&SRM
 Pinal County, Arizona
 Located April 19 - 25, 2019

Monuments are 1-1/2" by 1-1/2" by 5' Wood Posts projecting at least four feet above the ground. Location Monuments are set 20' inside the Endline along the center of each claim, and are 1500' long X 600' wide unless otherwise depicted and as detailed in the attached Certificate of Location.

TIE POINT: The location monument is tied to the southwest corner of Section 1, Township 3S, Range 12E, G&SRM, Pinal County, Arizona, its distance as shown on the attached Certificate of Location. Bearings and distance are grid north.

Any overlap onto pre-existing lode claims, or Private Land, is acknowledged as non-locatable, and any overlapping portion is acknowledged as invalid.

▲	SW Corner
■	SW End Center
•	SW Location Monument
□	SW Claim Boundary
□	Section
□	Township



RECEIVED
 BLM AZ STATE OFFICE
 2019 JUL 15 P 2:31
 PHOENIX, ARIZONA

Claims Filed By-
 Kennecott Exploration Company
 2640 West 1700 South
 Salt Lake City, UT 84104

When recorded return to:
Kennecott Exploration Company – Land Dept.
2640 West 1700 South
Salt Lake City, UT 84104

RECEIVED
BLM AZ STATE OFFICE
2019 JUL 15 P 2:31
PHOENIX, ARIZONA

ARIZONA NOTICE OF LOCATION
(LODE CLAIM)

NOTICE IS HEREBY GIVEN THAT KENNECOTT EXPLORATION COMPANY, whose mailing address is 2640 West 1700 South, Salt Lake City, Utah 84104 by its undersigned officer, makes this location of the SW 037 Lode Mining Claim, in Pinal County, Arizona.

The general course of the claim is from the North to South, and said claim is within the:

<u>Quarter</u>	<u>Section</u>	<u>Township</u>	<u>Range</u>
NE	36	2S	12E
SE	25	2S	12E

Pinal County, Arizona, G&SRM.

This claim is 1500 feet in length and 600 feet in width. This Notice of Location is posted on the centerline of the claim. The claim runs from the location monument on which this notice is posted 1480 feet in a northerly direction to the North endline, and 20 feet in a southerly direction to the South endline. The claim boundaries are marked by six monuments, one at each corner and one at the center of each endline. The location monument on which this notice is posted is situated within Section 36, T2S, R12E, Pinal County, Arizona, G&SRM, and is approximately 5509 feet East and 9446 feet North from the SW corner of Section 1, T3S, R12E, Pinal County, Arizona, G&SRM. Any overlaps onto pre-existing lode claims, private or State Land are acknowledged as pre-existing rights and that portion of said overlap is acknowledged as invalid.

The undersigned claims the ground as depicted on the map that is attached to a copy of this Notice of Location filed in the office of the Recorder, Pinal County, Arizona.

The claim has been monumented in accordance with State and Federal law. Corner, end centers and location monuments are posts, 1-1/2" x 1-1/2" x 5' projecting at least 4' above the ground.

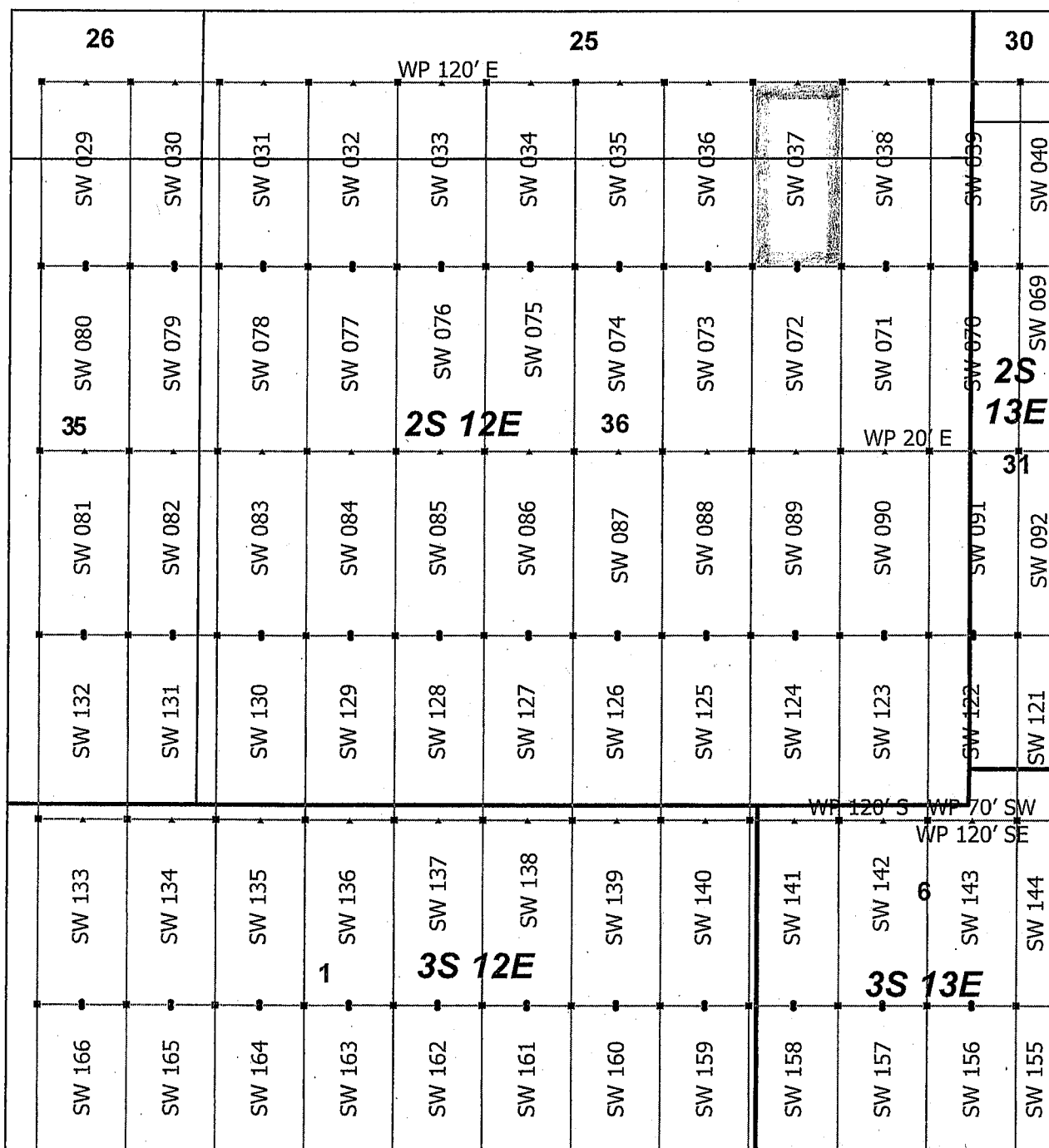
Located, dated and posted on the ground this 20th day of April, 2019.

KENNECOTT EXPLORATION COMPANY



By: Erik Best, its Operating Officer

AMC455192



AMC 455792

Superior West Claim Block 1, Arizona

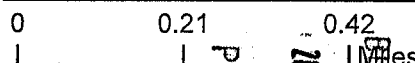
Superior West - SW Lode Mining Claims
 T2S, 3S and R12E, 13E G&SRM
 Pinal County, Arizona
 Located April 19 - 25, 2019

Monuments are 1-1/2" by 1-1/2" by 5' Wood Posts projecting at least four feet above the ground. Location Monuments are set 20' inside the Endline along the center of each claim, and are 1500' long X 600' wide unless otherwise depicted and as detailed in the attached Certificate of Location.

TIE POINT: The location monument is tied to the southwest corner of Section 1, Township 3S, Range 12E, G&SRM, Pinal County, Arizona, its distance as shown on the attached Certificate of Location. Bearings and distance are grid north.

Any overlap onto pre-existing lode claims, or Private Land, is acknowledged as non-locatable, and any overlapping portion is acknowledged as invalid.

▲	SW Corner
■	SW End Center
•	SW Location Monument
□	SW Claim Boundary
□	Section
□	Township



RECEIVED
 PHOENIX, ARIZONA
 JUL 15 P 2:31
 M AZ STATE OFFICE

Claims Filed By-
 Kennecott Exploration Company
 2640 West 1700 South
 Salt Lake City, UT 84104

When recorded return to:
Kennecott Exploration Company – Land Dept.
2640 West 1700 South
Salt Lake City, UT 84104

RECEIVED
BLM AZ STATE OFFICE
2019 JUL 15 P 2:31
PHOENIX, ARIZONA

ARIZONA NOTICE OF LOCATION
(LODE CLAIM)

NOTICE IS HEREBY GIVEN THAT KENNECOTT EXPLORATION COMPANY, whose mailing address is 2640 West 1700 South, Salt Lake City, Utah 84104 by its undersigned officer, makes this location of the SW 038 Lode Mining Claim, in Pinal County, Arizona.

The general course of the claim is from the North to South, and said claim is within the:

<u>Quarter</u>	<u>Section</u>	<u>Township</u>	<u>Range</u>
NE	36	2S	12E
SE	25	2S	12E

Pinal County, Arizona, G&SRM.


This claim is 1500 feet in length and 600 feet in width. This Notice of Location is posted on the centerline of the claim. The claim runs from the location monument on which this notice is posted 1480 feet in a northerly direction to the North endline, and 20 feet in a southerly direction to the South endline. The claim boundaries are marked by six monuments, one at each corner and one at the center of each endline. The location monument on which this notice is posted is situated within Section 36, T2S, R12E, Pinal County, Arizona, G&SRM, and is approximately 6109 feet East and 9446 feet North from the SW corner of Section 1, T3S, R12E, Pinal County, Arizona, G&SRM. Any overlaps onto pre-existing lode claims, private or State Land are acknowledged as pre-existing rights and that portion of said overlap is acknowledged as invalid.

The undersigned claims the ground as depicted on the map that is attached to a copy of this Notice of Location filed in the office of the Recorder, Pinal County, Arizona.

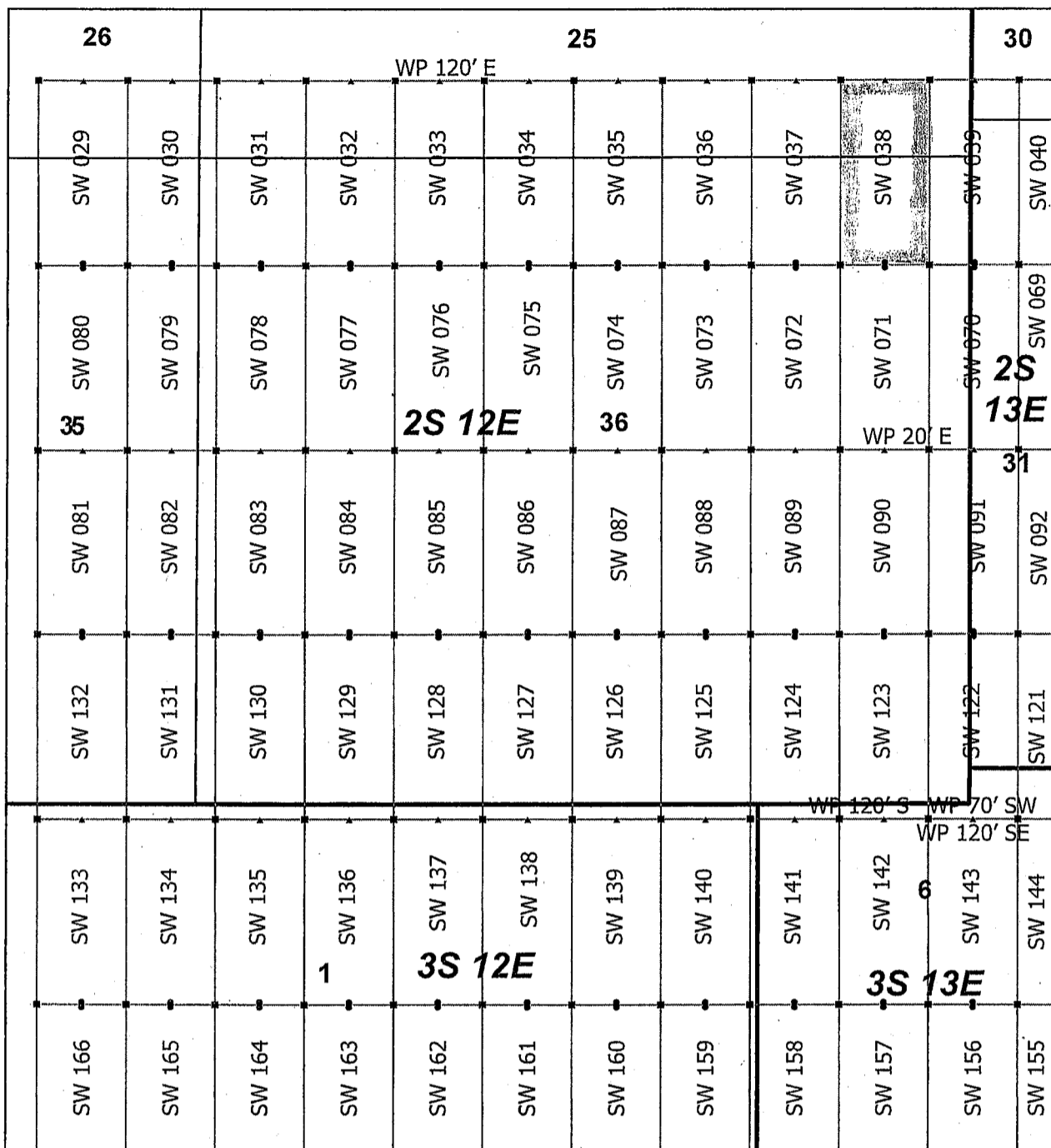
The claim has been monumented in accordance with State and Federal law. Corner, end centers and location monuments are posts, 1-1/2" x 1-1/2" x 5' projecting at least 4' above the ground.

Located, dated and posted on the ground this 20th day of April, 2019.

KENNECOTT EXPLORATION COMPANY


By: Erik Best, its Operating Officer

AMC455793




Superior West Claim Block 1, Arizona

Superior West - SW Lode Mining Claims
 T2S, 3S and R12E, 13E G&SRM
 Pinal County, Arizona
 Located April 19 - 25, 2019

Monuments are 1-1/2" by 1-1/2" by 5' Wood Posts projecting at least four feet above the ground. Location Monuments are set 20' inside the Endline along the center of each claim, and are 1500' long X 600' wide unless otherwise depicted and as detailed in the attached Certificate of Location.

TIE POINT: The location monument is tied to the southwest corner of Section 1, Township 3S, Range 12E, G&SRM, Pinal County, Arizona, its distance as shown on the attached Certificate of Location. Bearings and distance are grid north.

Any overlap onto pre-existing lode claims, or Private Land, is acknowledged as non-locatable, and any overlapping portion is acknowledged as invalid.



RECEIVED
 BLM AZ STATE OFFICE
 2019 JUL 15 P 2:21
 PHOENIX, ARIZONA

Claims Filed by
 Kennecott Exploration Company
 2640 West 1700 South
 Salt Lake City, UT 84104

AMC 455793

When recorded return to:
Kennecott Exploration Company – Land Dept.
2640 West 1700 South
Salt Lake City, UT 84104

ARIZONA NOTICE OF LOCATION
(LODE CLAIM)

NOTICE IS HEREBY GIVEN THAT KENNECOTT EXPLORATION COMPANY, whose mailing address is 2640 West 1700 South, Salt Lake City, Utah 84104 by its undersigned officer, makes this location of the SW 039 Lode Mining Claim, in Pinal County, Arizona.

The general course of the claim is from the North to South, and said claim is within the:

<u>Quarter</u>	<u>Section</u>	<u>Township</u>	<u>Range</u>
NW	31	2S	13E
SW	30	2S	13E
NE	36	2S	12E
SE	25	2S	12E

Pinal County, Arizona, G&SRM.


This claim is 1500 feet in length and 600 feet in width. This Notice of Location is posted on the centerline of the claim. The claim runs from the location monument on which this notice is posted 1480 feet in a northerly direction to the North endline, and 20 feet in a southerly direction to the South endline. The claim boundaries are marked by six monuments, one at each corner and one at the center of each endline. The location monument on which this notice is posted is situated within Section 31, T2S, R13E, Pinal County, Arizona, G&SRM, and is approximately 6709 feet East and 9446 feet North from the SW corner of Section 1, T3S, R12E, Pinal County, Arizona, G&SRM. Any overlaps onto pre-existing lode claims, private or State Land are acknowledged as pre-existing rights and that portion of said overlap is acknowledged as invalid.

The undersigned claims the ground as depicted on the map that is attached to a copy of this Notice of Location filed in the office of the Recorder, Pinal County, Arizona.

The claim has been monumented in accordance with State and Federal law. Corner, end centers and location monuments are posts, 1-1/2" x 1-1/2" x 5' projecting at least 4' above the ground.

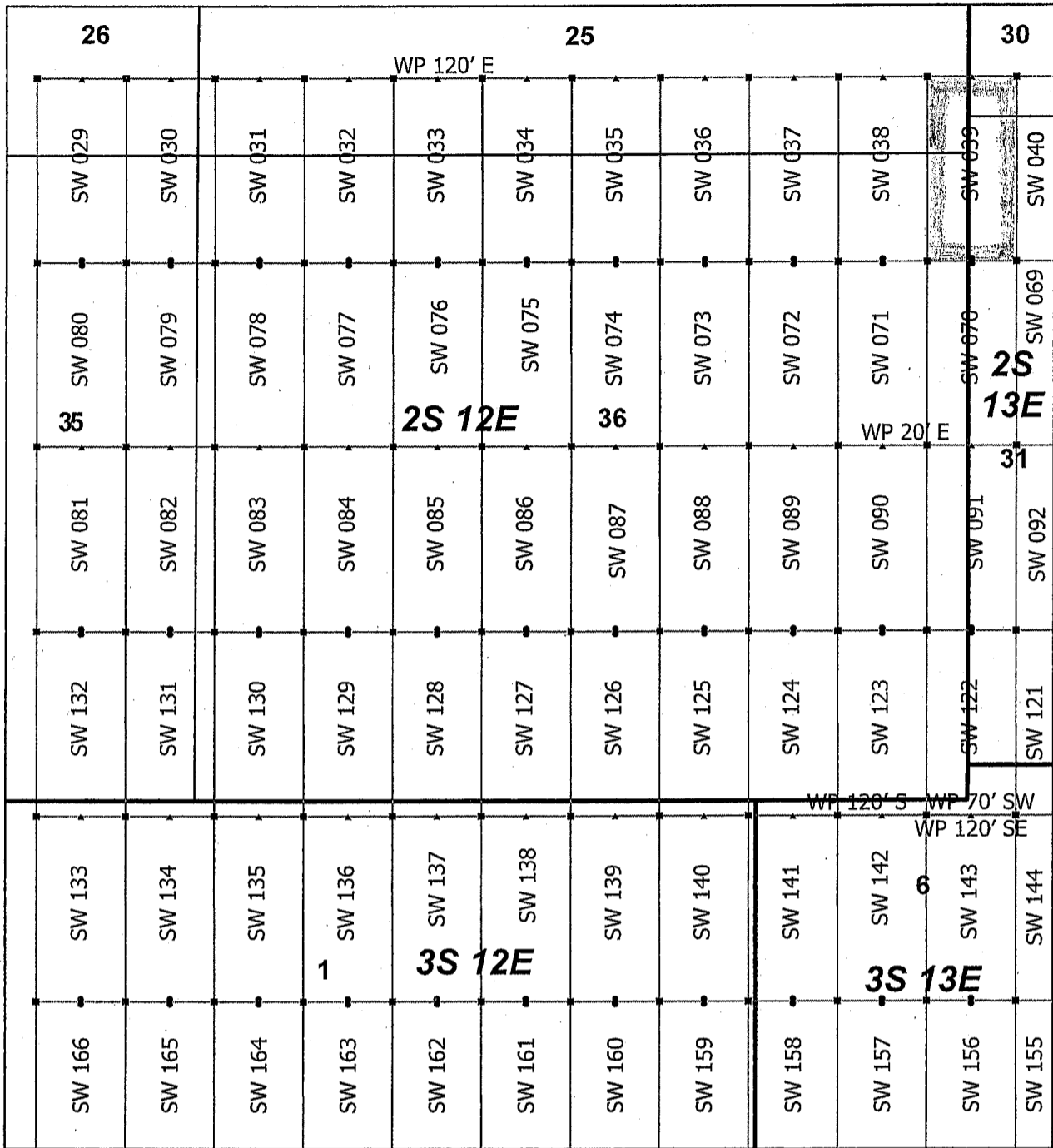
Located, dated and posted on the ground this 20th day of April, 2019.

KENNECOTT EXPLORATION COMPANY


By: Erik Best, its Operating Officer

RECEIVED
BLM AZ STATE OFFICE
2019 JUL 15 P 2:32
PHOENIX, ARIZONA

AMC455794



AMC455794

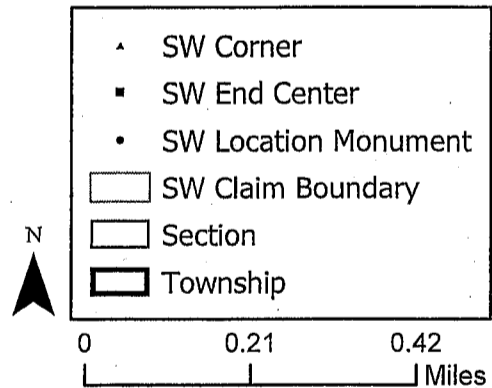
Superior West Claim Block 1, Arizona

Superior West - SW Lode Mining Claims
 T2S, 3S and R12E, 13E G&SRM
 Pinal County, Arizona
 Located April 19 - 25, 2019

Monuments are 1-1/2" by 1-1/2" by 5' Wood Posts projecting at least four feet above the ground. Location Monuments are set 20' inside the Endline along the center of each claim, and are 1500' long X 600' wide unless otherwise depicted and as detailed in the attached Certificate of Location.

TIE POINT: The location monument is tied to the southwest corner of Section 1, Township 3S, Range 12E, G&SRM, Pinal County, Arizona, its distance as shown on the attached Certificate of Location. Bearings and distance are grid north.

Any overlap onto pre-existing lode claims, or Private Land, is acknowledged as non-locatable, and any overlapping portion is acknowledged as invalid.



RECEIVED
 BLM AZ STATE OFFICE
 2019 JUL 15 P 2:32
 PHOENIX, ARIZONA

Claims Filed By-
 Kennecott Exploration Company
 2640 West 1700 South
 Salt Lake City, UT 84104

When recorded return to:
Kennecott Exploration Company – Land Dept.
2640 West 1700 South
Salt Lake City, UT 84104

ARIZONA NOTICE OF LOCATION
(LODE CLAIM)

NOTICE IS HEREBY GIVEN THAT KENNECOTT EXPLORATION COMPANY, whose mailing address is 2640 West 1700 South, Salt Lake City, Utah 84104 by its undersigned officer, makes this location of the SW 040 Lode Mining Claim, in Pinal County, Arizona.

The general course of the claim is from the North to South, and said claim is within the:

<u>Quarter</u>	<u>Section</u>	<u>Township</u>	<u>Range</u>
NW	31	2S	13E
SW	30	2S	13E

Pinal County, Arizona, G&SRM.


This claim is 1500 feet in length and 600 feet in width. This Notice of Location is posted on the centerline of the claim. The claim runs from the location monument on which this notice is posted 1480 feet in a northerly direction to the North endline, and 20 feet in a southerly direction to the South endline. The claim boundaries are marked by six monuments, one at each corner and one at the center of each endline. The location monument on which this notice is posted is situated within Section 31, T2S, R13E, Pinal County, Arizona, G&SRM, and is approximately 7309 feet East and 9446 feet North from the SW corner of Section 1, T3S, R12E, Pinal County, Arizona, G&SRM. Any overlaps onto pre-existing lode claims, private or State Land are acknowledged as pre-existing rights and that portion of said overlap is acknowledged as invalid.

The undersigned claims the ground as depicted on the map that is attached to a copy of this Notice of Location filed in the office of the Recorder, Pinal County, Arizona.

The claim has been monumented in accordance with State and Federal law. Corner, end centers and location monuments are posts, 1-1/2" x 1-1/2" x 5' projecting at least 4' above the ground.

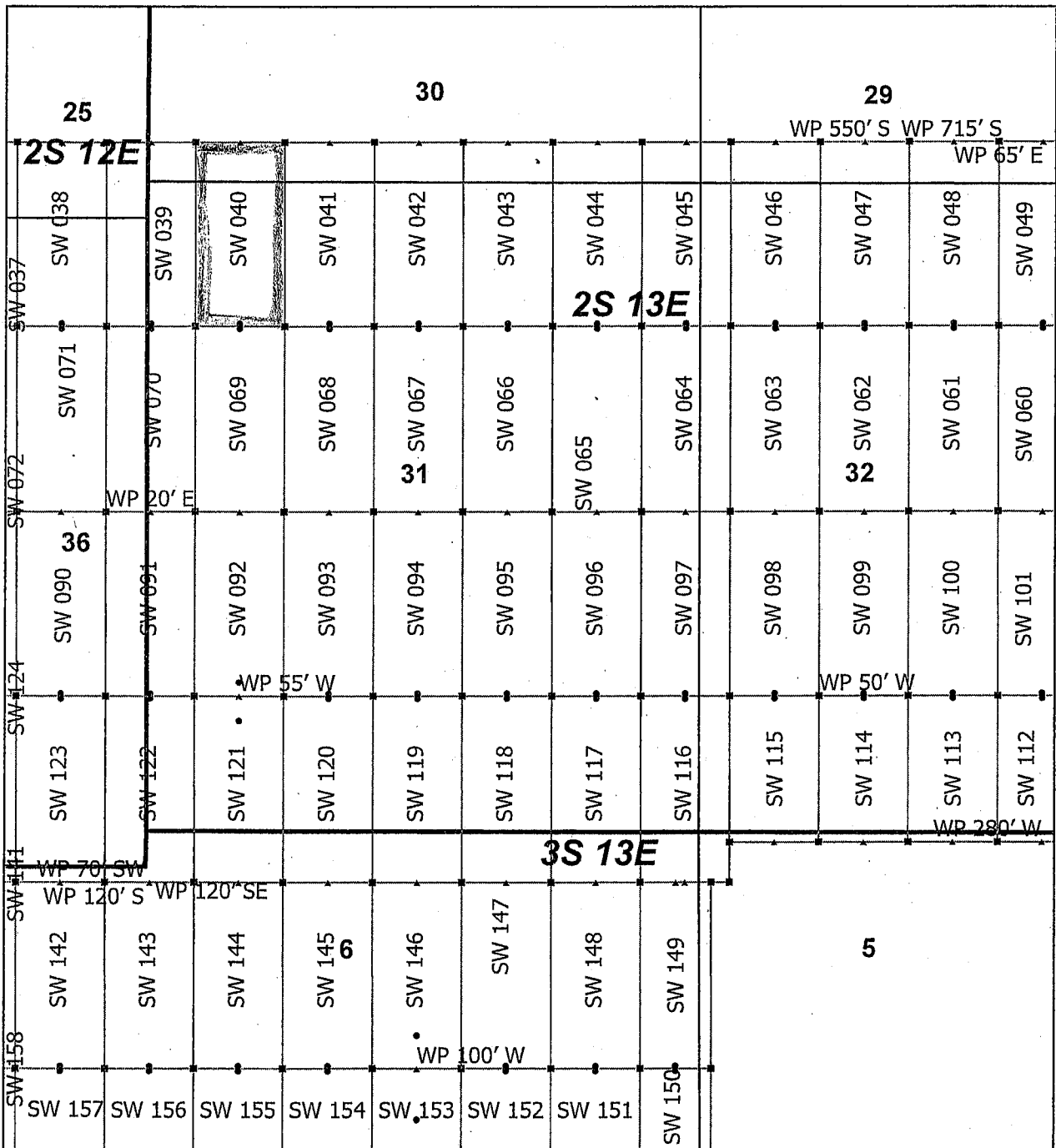
Located, dated and posted on the ground this 20th day of April, 2019.

KENNECOTT EXPLORATION COMPANY


By: Erik Best, its Operating Officer

RECEIVED
BLM AZ STATE OFFICE
2019 JUL 15 P 2:32
PHOENIX, ARIZONA

AMC455795



AMC455795

Superior West Claim Block 2, Arizona

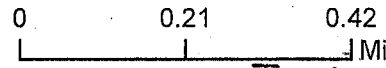
Superior West - SW Lode Mining Claims
 T2S, 3S and R12E, 13E G&SRM
 Pinal County, Arizona
 Located April 19 - 25, 2019

Monuments are 1-1/2" by 1-1/2" by 5' Wood Posts projecting at least four feet above the ground. Location Monuments are set 20' inside the Endline along the center of each claim, and are 1500' long X 600' wide unless otherwise depicted and as detailed in the attached Certificate of Location.

TIE POINT: The location monument is tied to the southwest corner of Section 1, Township 3S, Range 12E, G&SRM, Pinal County, Arizona, its distance as shown on the attached Certificate of Location. Bearings and distance are grid north.

Any overlap onto pre-existing lode claims, or Private Land, is acknowledged as non-locatable, and any overlapping portion is acknowledged as invalid.

▲	SW Corner
■	SW End Center
•	SW Location Monument
□	SW Claim Boundary
□	Section
□	Township



RECEIVED
 BLM AZ STATE OFFICE
 2019 JUL 15 P 2:32
 PHOENIX, ARIZONA

Claims Filed By-
 Kennecott Exploration Company
 2640 West 1700 South
 Salt Lake City, UT 84104

When recorded return to:
Kennecott Exploration Company – Land Dept.
2640 West 1700 South
Salt Lake City, UT 84104

ARIZONA NOTICE OF LOCATION
(LODE CLAIM)

NOTICE IS HEREBY GIVEN THAT KENNECOTT EXPLORATION COMPANY, whose mailing address is 2640 West 1700 South, Salt Lake City, Utah 84104 by its undersigned officer, makes this location of the SW 041 Lode Mining Claim, in Pinal County, Arizona.

The general course of the claim is from the North to South, and said claim is within the:

<u>Quarter</u>	<u>Section</u>	<u>Township</u>	<u>Range</u>
NE	31	2S	13E
NW	31	2S	13E
SW	30	2S	13E
SE	30	2S	13E

Pinal County, Arizona, G&SRM.


This claim is 1500 feet in length and 600 feet in width. This Notice of Location is posted on the centerline of the claim. The claim runs from the location monument on which this notice is posted 1480 feet in a northerly direction to the North endline, and 20 feet in a southerly direction to the South endline. The claim boundaries are marked by six monuments, one at each corner and one at the center of each endline. The location monument on which this notice is posted is situated within Section 31, T2S, R13E, Pinal County, Arizona, G&SRM, and is approximately 7909 feet East and 9446 feet North from the SW corner of Section 1, T3S, R12E, Pinal County, Arizona, G&SRM. Any overlaps onto pre-existing lode claims, private or State Land are acknowledged as pre-existing rights and that portion of said overlap is acknowledged as invalid.

The undersigned claims the ground as depicted on the map that is attached to a copy of this Notice of Location filed in the office of the Recorder, Pinal County, Arizona.

The claim has been monumented in accordance with State and Federal law. Corner, end centers and location monuments are posts, 1-1/2" x 1-1/2" x 5' projecting at least 4' above the ground.

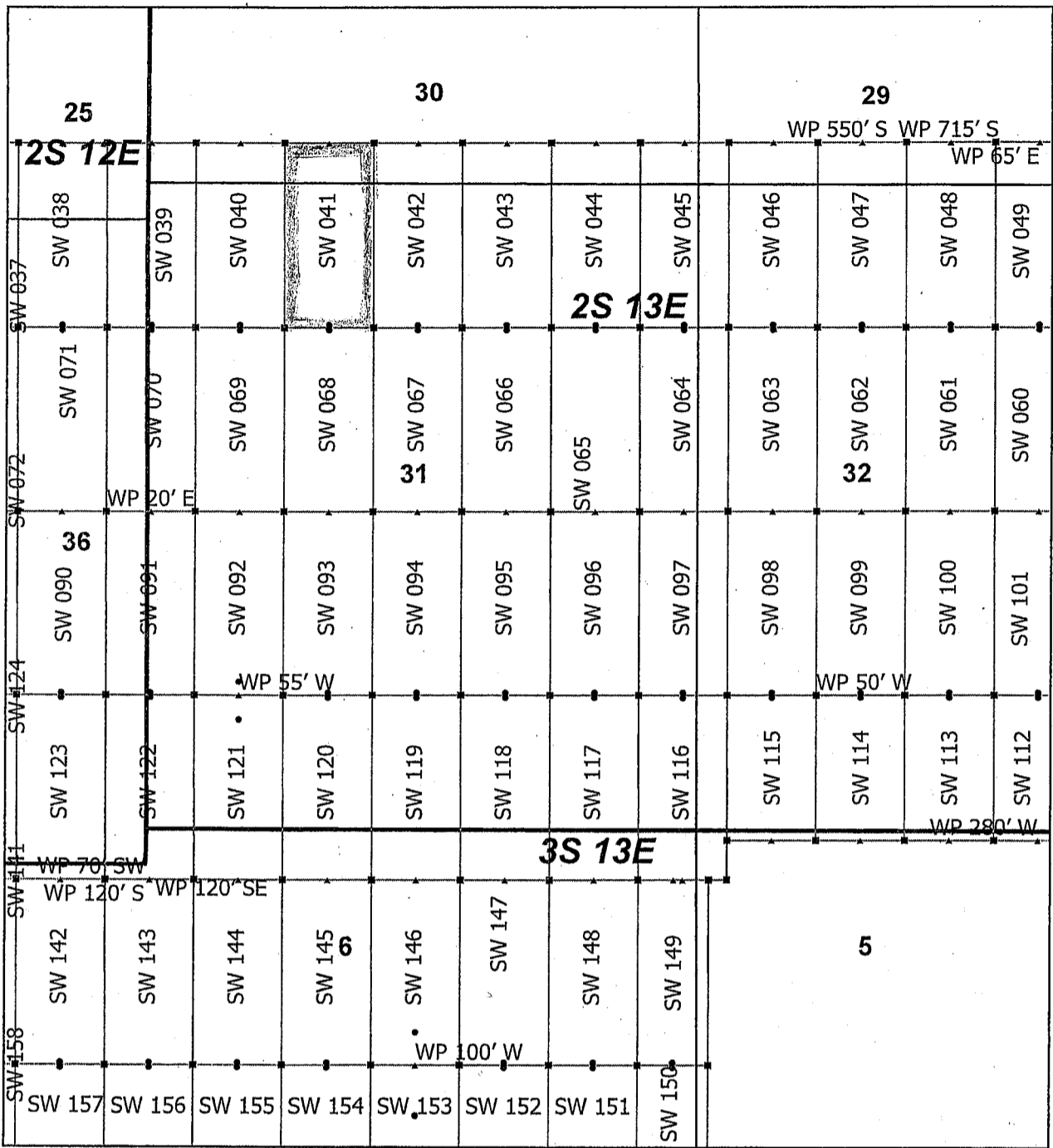
Located, dated and posted on the ground this 20th day of April, 2019.

KENNECOTT EXPLORATION COMPANY


By: Erik Best, its Operating Officer

RECEIVED
BLM AZ STATE OFFICE
2019 JUL 15 P 2:32
PHOENIX, ARIZONA

AMC455796



AMC455796

Superior West Claim Block 2, Arizona


Superior West - SW Lode Mining Claims
 T2S, 3S and R12E, 13E G&SRM
 Pinal County, Arizona
 Located April 19 - 25, 2019

Monuments are 1-1/2" by 1-1/2" by 5' Wood Posts projecting at least four feet above the ground. Location Monuments are set 20' inside the Endline along the center of each claim, and are 1500' long X 600' wide unless otherwise depicted and as detailed in the attached Certificate of Location.

TIE POINT: The location monument is tied to the southwest corner of Section 1, Township 3S, Range 12E, G&SRM, Pinal County, Arizona, its distance as shown on the attached Certificate of Location. Bearings and distance are grid north.

Any overlap onto pre-existing lode claims, or Private Land, is acknowledged as non-locatable, and any overlapping portion is acknowledged as invalid.

▲	SW Corner
■	SW End Center
•	SW Location Monument
	SW Claim Boundary
	Section
	Township



RECEIVED
 PHOENIX, ARIZONA
 JUL 15 P 2:32
 HAZ STATE OFFICE

Claims Filed By-
 Kennecott Exploration Company
 2640 West 1700 South
 Salt Lake City, UT 84104

When recorded return to:
Kennecott Exploration Company – Land Dept.
2640 West 1700 South
Salt Lake City, UT 84104

ARIZONA NOTICE OF LOCATION
(LODE CLAIM)

NOTICE IS HEREBY GIVEN THAT KENNECOTT EXPLORATION COMPANY, whose mailing address is 2640 West 1700 South, Salt Lake City, Utah 84104 by its undersigned officer, makes this location of the SW 042 Lode Mining Claim, in Pinal County, Arizona.

The general course of the claim is from the North to South, and said claim is within the:

<u>Quarter</u>	<u>Section</u>	<u>Township</u>	<u>Range</u>
NE	31	2S	13E
SE	30	2S	13E

Pinal County, Arizona, G&SRM.


This claim is 1500 feet in length and 600 feet in width. This Notice of Location is posted on the centerline of the claim. The claim runs from the location monument on which this notice is posted 1480 feet in a northerly direction to the North endline, and 20 feet in a southerly direction to the South endline. The claim boundaries are marked by six monuments, one at each corner and one at the center of each endline. The location monument on which this notice is posted is situated within Section 31, T2S, R13E, Pinal County, Arizona, G&SRM, and is approximately 8509 feet East and 9446 feet North from the SW corner of Section 1, T3S, R12E, Pinal County, Arizona, G&SRM. Any overlaps onto pre-existing lode claims, private or State Land are acknowledged as pre-existing rights and that portion of said overlap is acknowledged as invalid.

The undersigned claims the ground as depicted on the map that is attached to a copy of this Notice of Location filed in the office of the Recorder, Pinal County, Arizona.

The claim has been monumented in accordance with State and Federal law. Corner, end centers and location monuments are posts, 1-1/2" x 1-1/2" x 5' projecting at least 4' above the ground.

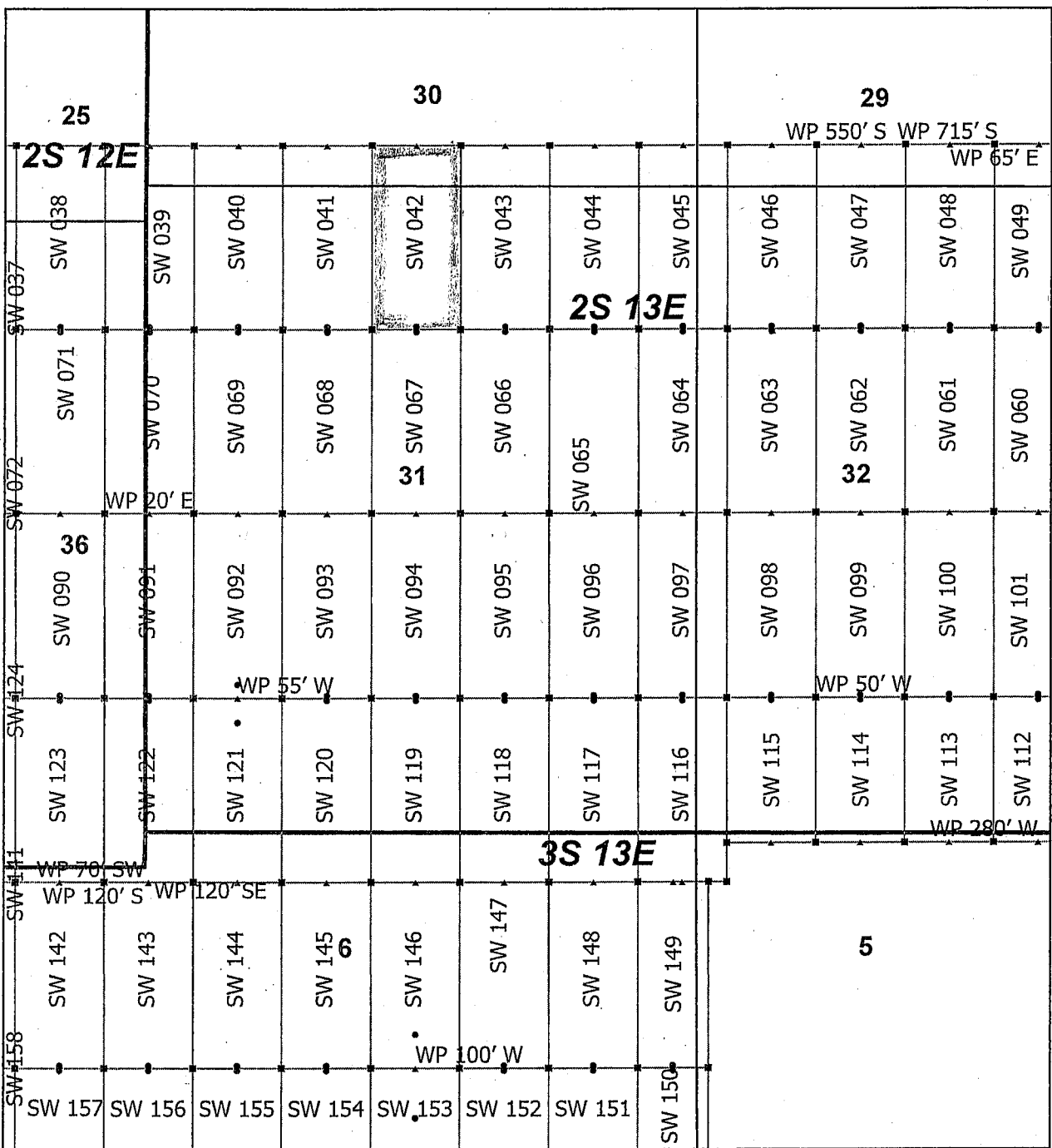
Located, dated and posted on the ground this 20th day of April, 2019.

KENNECOTT EXPLORATION COMPANY


By: Erik Best, its Operating Officer

RECEIVED
BLM AZ STATE OFFICE
2019 JUL 15 P 2:32
PHOENIX, ARIZONA

AMC455197



AMC455797

Superior West Claim Block 2, Arizona

Superior West - SW Lode Mining Claims
 T2S, 3S and R12E, 13E G&SRM
 Pinal County, Arizona
 Located April 19 - 25, 2019

Monuments are 1-1/2" by 1-1/2" by 5' Wood Posts projecting at least four feet above the ground. Location Monuments are set 20' inside the Endline along the center of each claim, and are 1500' long X 600' wide unless otherwise depicted and as detailed in the attached Certificate of Location.

TIE POINT: The location monument is tied to the southwest corner of Section 1, Township 3S, Range 12E, G&SRM, Pinal County, Arizona, its distance as shown on the attached Certificate of Location. Bearings and distance are grid north.

Any overlap onto pre-existing lode claims, or Private Land, is acknowledged as non-locatable, and any overlapping portion is acknowledged as invalid.

▲	SW Corner
■	SW End Center
•	SW Location Monument
□	SW Claim Boundary
□	Section
□	Township

0 0.21 0.42 Miles

RECEIVED
 BLM AZ STATE OFFICE
 2019 JUL 15 P 2:32
 PHOENIX, ARIZONA

Claims Filed By-
 Kennecott Exploration Company
 2640 West 1700 South
 Salt Lake City, UT 84104

When recorded return to:
Kennecott Exploration Company – Land Dept.
2640 West 1700 South
Salt Lake City, UT 84104

ARIZONA NOTICE OF LOCATION
(LODE CLAIM)

NOTICE IS HEREBY GIVEN THAT KENNECOTT EXPLORATION COMPANY, whose mailing address is 2640 West 1700 South, Salt Lake City, Utah 84104 by its undersigned officer, makes this location of the SW 043 Lode Mining Claim, in Pinal County, Arizona.

The general course of the claim is from the North to South, and said claim is within the:

<u>Quarter</u>	<u>Section</u>	<u>Township</u>	<u>Range</u>
NE	31	2S	13E
SE	30	2S	13E

Pinal County, Arizona, G&SRM.


This claim is 1500 feet in length and 600 feet in width. This Notice of Location is posted on the centerline of the claim. The claim runs from the location monument on which this notice is posted 1480 feet in a northerly direction to the North endline, and 20 feet in a southerly direction to the South endline. The claim boundaries are marked by six monuments, one at each corner and one at the center of each endline. The location monument on which this notice is posted is situated within Section 31, T2S, R13E, Pinal County, Arizona, G&SRM, and is approximately 9109 feet East and 9446 feet North from the SW corner of Section 1, T3S, R12E, Pinal County, Arizona, G&SRM. Any overlaps onto pre-existing lode claims, private or State Land are acknowledged as pre-existing rights and that portion of said overlap is acknowledged as invalid.

The undersigned claims the ground as depicted on the map that is attached to a copy of this Notice of Location filed in the office of the Recorder, Pinal County, Arizona.

The claim has been monumented in accordance with State and Federal law. Corner, end centers and location monuments are posts, 1-1/2" x 1-1/2" x 5' projecting at least 4' above the ground.

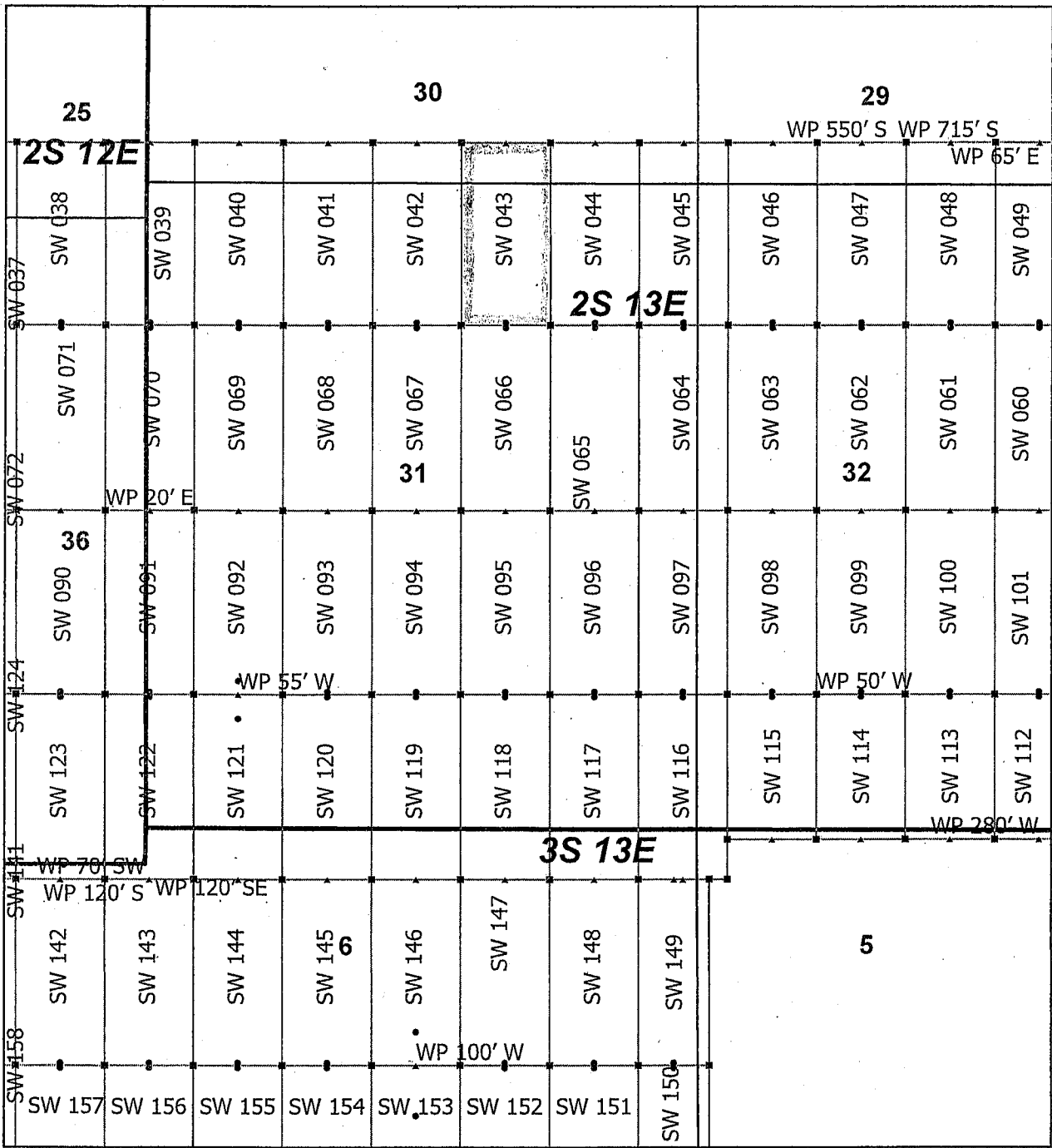
Located, dated and posted on the ground this 20th day of April, 2019.

KENNECOTT EXPLORATION COMPANY


By: Erik Best, its Operating Officer

RECEIVED
BLM AZ STATE OFFICE
2019 JUL 15 P 2:33
PHOENIX, ARIZONA

AMC455798



AMC455198

Superior West Claim Block 2, Arizona

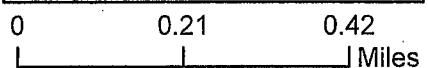
Superior West - SW Lode Mining Claims
 T2S, 3S and R12E, 13E G&SRM
 Pinal County, Arizona
 Located April 19 - 25, 2019

Monuments are 1-1/2" by 1-1/2" by 5' Wood Posts projecting at least four feet above the ground. Location Monuments are set 20' inside the Endline along the center of each claim, and are 1500' long X 600' wide unless otherwise depicted and as detailed in the attached Certificate of Location.

TIE POINT: The location monument is tied to the southwest corner of Section 1, Township 3S, Range 12E, G&SRM, Pinal County, Arizona, its distance as shown on the attached Certificate of Location. Bearings and distance are grid north.

Any overlap onto pre-existing lode claims, or Private Land, is acknowledged as non-locatable, and any overlapping portion is acknowledged as invalid.

▲	SW Corner
■	SW End Center
•	SW Location Monument
	SW Claim Boundary
	Section
	Township



RECEIVED
 BLM AZ STATE OFFICE
 2019 JUL 15 P 2:34
 PHOENIX, ARIZONA

Claims Filed by-

Kennecott Exploration Company
 2640 West 1700 South
 Salt Lake City, UT 84104

When recorded return to:
Kennecott Exploration Company – Land Dept.
2640 West 1700 South
Salt Lake City, UT 84104

ARIZONA NOTICE OF LOCATION
(LODE CLAIM)

NOTICE IS HEREBY GIVEN THAT KENNECOTT EXPLORATION COMPANY, whose mailing address is 2640 West 1700 South, Salt Lake City, Utah 84104 by its undersigned officer, makes this location of the SW 044 Lode Mining Claim, in Pinal County, Arizona.

The general course of the claim is from the North to South, and said claim is within the:

<u>Quarter</u>	<u>Section</u>	<u>Township</u>	<u>Range</u>
NE	31	2S	13E
SE	30	2S	13E

Pinal County, Arizona, G&SRM.


This claim is 1500 feet in length and 600 feet in width. This Notice of Location is posted on the centerline of the claim. The claim runs from the location monument on which this notice is posted 1480 feet in a northerly direction to the North endline, and 20 feet in a southerly direction to the South endline. The claim boundaries are marked by six monuments, one at each corner and one at the center of each endline. The location monument on which this notice is posted is situated within Section 31, T2S, R13E, Pinal County, Arizona, G&SRM, and is approximately 9709 feet East and 9446 feet North from the SW corner of Section 1, T3S, R12E, Pinal County, Arizona, G&SRM. Any overlaps onto pre-existing lode claims, private or State Land are acknowledged as pre-existing rights and that portion of said overlap is acknowledged as invalid.

The undersigned claims the ground as depicted on the map that is attached to a copy of this Notice of Location filed in the office of the Recorder, Pinal County, Arizona.

The claim has been monumented in accordance with State and Federal law. Corner, end centers and location monuments are posts, 1-1/2" x 1-1/2" x 5' projecting at least 4' above the ground.

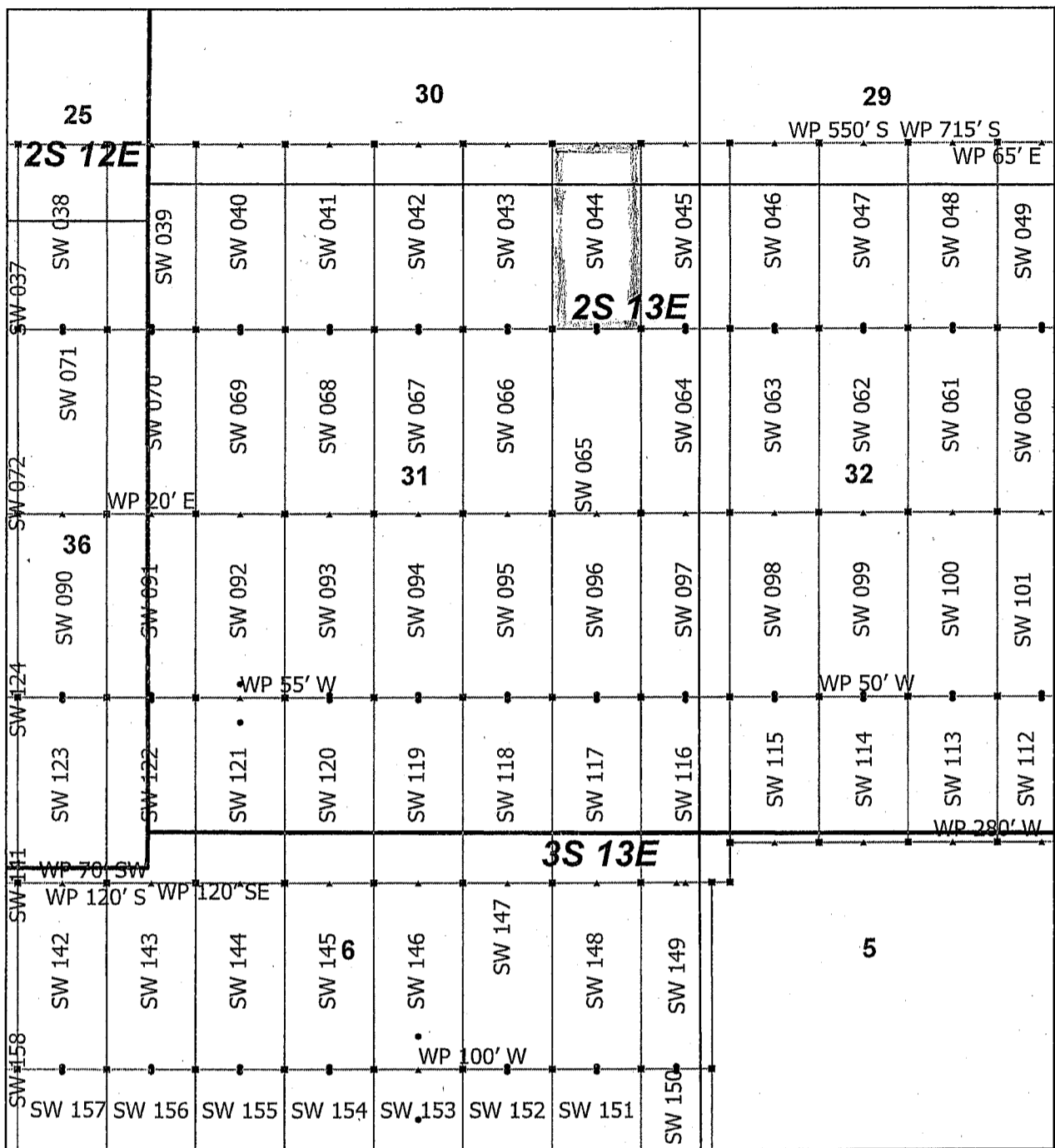
Located, dated and posted on the ground this 20th day of April, 2019.

KENNECOTT EXPLORATION COMPANY


By: Erik Best, its Operating Officer

RECEIVED
BLM AZ STATE OFFICE
2019 JUL 15 P 2:33
PHOENIX, ARIZONA

AMC455799



AMC455799

Superior West Claim Block 2, Arizona

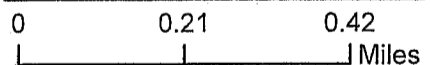
Superior West - SW Lode Mining Claims
 T2S, 3S and R12E, 13E G&SRM
 Pinal County, Arizona
 Located April 19 - 25, 2019

Monuments are 1-1/2" by 1-1/2" by 5' Wood Posts projecting at least four feet above the ground. Location Monuments are set 20' inside the Endline along the center of each claim, and are 1500' long X 600' wide unless otherwise depicted and as detailed in the attached Certificate of Location.

TIE POINT: The location monument is tied to the southwest corner of Section 1, Township 3S, Range 12E, G&SRM, Pinal County, Arizona, its distance as shown on the attached Certificate of Location. Bearings and distance are grid north.

Any overlap onto pre-existing lode claims, or Private Land, is acknowledged as non-locatable, and any overlapping portion is acknowledged as invalid.

▲	SW Corner
■	SW End Center
•	SW Location Monument
□	SW Claim Boundary
□	Section
□	Township



RECEIVED
 BLM AZ STATE OFFICE
 2019 JUL 15 P 2:39
 PHOENIX, ARIZONA

Claims Filed By-
 Kennecott Exploration Company
 2640 West 1700 South
 Salt Lake City, UT 84104

When recorded return to:
Kennecott Exploration Company – Land Dept.
2640 West 1700 South
Salt Lake City, UT 84104

ARIZONA NOTICE OF LOCATION
(LODE CLAIM)

NOTICE IS HEREBY GIVEN THAT KENNECOTT EXPLORATION COMPANY, whose mailing address is 2640 West 1700 South, Salt Lake City, Utah 84104 by its undersigned officer, makes this location of the SW 045 Lode Mining Claim, in Pinal County, Arizona.

The general course of the claim is from the North to South, and said claim is within the:

<u>Quarter</u>	<u>Section</u>	<u>Township</u>	<u>Range</u>
NE	31	2S	13E
NW	32	2S	13E
SW	29	2S	13E
SE	30	2S	13E

Pinal County, Arizona, G&SRM.


This claim is 1500 feet in length and 600 feet in width. This Notice of Location is posted on the centerline of the claim. The claim runs from the location monument on which this notice is posted 1480 feet in a northerly direction to the North endline, and 20 feet in a southerly direction to the South endline. The claim boundaries are marked by six monuments, one at each corner and one at the center of each endline. The location monument on which this notice is posted is situated within Section 31, T2S, R13E, Pinal County, Arizona, G&SRM, and is approximately 10309 feet East and 9446 feet North from the SW corner of Section 1, T3S, R12E, Pinal County, Arizona, G&SRM. Any overlaps onto pre-existing lode claims, private or State Land are acknowledged as pre-existing rights and that portion of said overlap is acknowledged as invalid.

The undersigned claims the ground as depicted on the map that is attached to a copy of this Notice of Location filed in the office of the Recorder, Pinal County, Arizona.

The claim has been monumented in accordance with State and Federal law. Corner, end centers and location monuments are posts, 1-1/2" x 1-1/2" x 5' projecting at least 4' above the ground.

Located, dated and posted on the ground this 20th day of April, 2019.

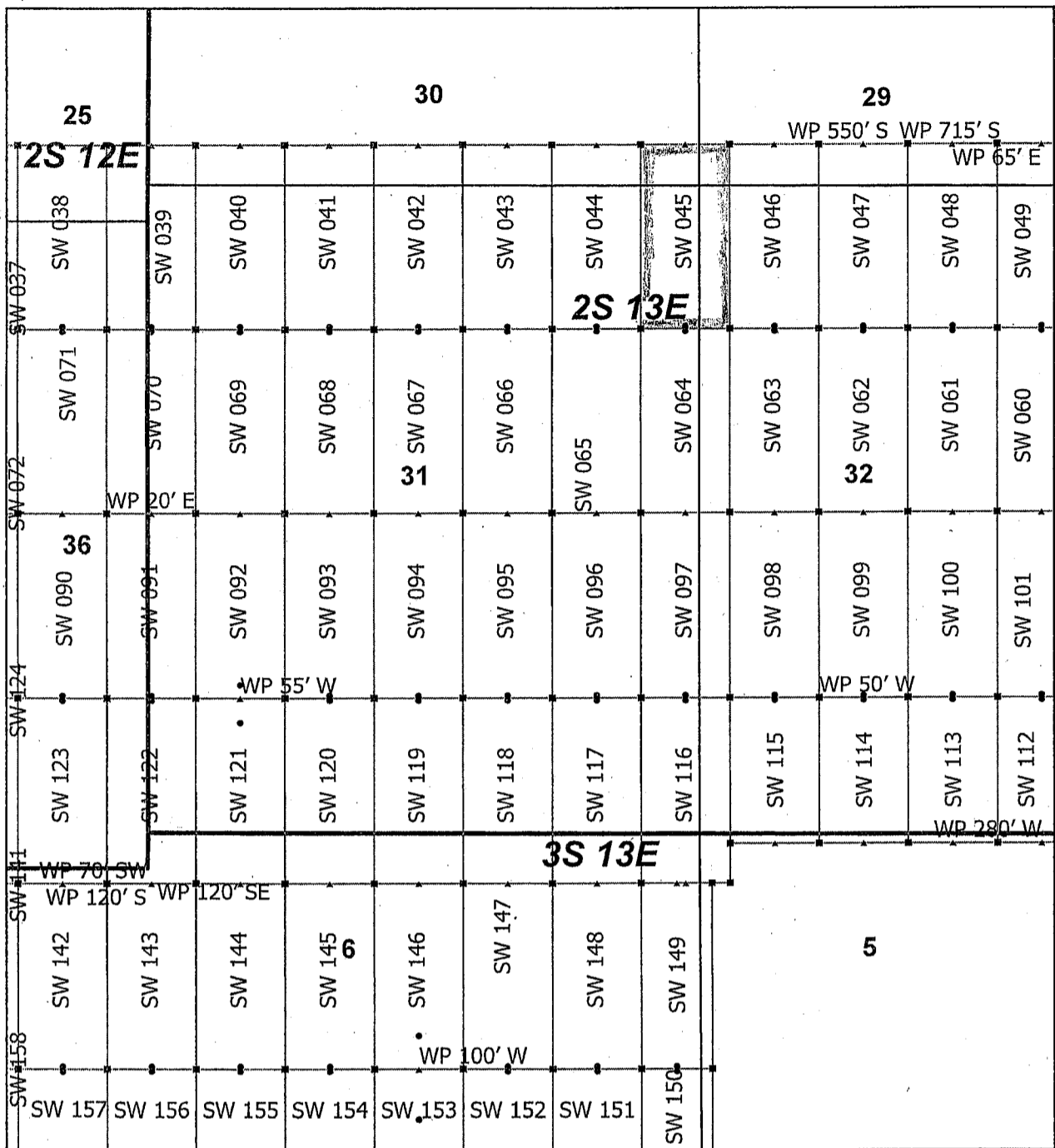
KENNECOTT EXPLORATION COMPANY



By: Erik Best, its Operating Officer

RECEIVED
BLM AZ STATE OFFICE
2019 JUL 15 P 2:33
PHOENIX, ARIZONA

AMC455800



AMC455800

Superior West Claim Block 2, Arizona


Superior West - SW Lode Mining Claims
 T2S, 3S and R12E, 13E G&SRM
 Pinal County, Arizona
 Located April 19 - 25, 2019

Monuments are 1-1/2" by 1-1/2" by 5' Wood Posts projecting at least four feet above the ground. Location Monuments are set 20' inside the Endline along the center of each claim, and are 1500' long X 600' wide unless otherwise depicted and as detailed in the attached Certificate of Location.

TIE POINT: The location monument is tied to the southwest corner of Section 1, Township 3S, Range 12E, G&SRM, Pinal County, Arizona, its distance as shown on the attached Certificate of Location. Bearings and distance are grid north.

Any overlap onto pre-existing lode claims, or Private Land, is acknowledged as non-locatable, and any overlapping portion is acknowledged as invalid.

▲	SW Corner
■	SW End Center
•	SW Location Monument
	SW Claim Boundary
	Section
	Township



RECEIVED
 BLM AZ STATE OFFICE
 PHOENIX, ARIZONA
 2019 JUL 15 P 2:33

Claims Filed By-
 Kennecott Exploration Company
 2640 West 1700 South
 Salt Lake City, UT 84104

When recorded return to:
Kennecott Exploration Company – Land Dept.
2640 West 1700 South
Salt Lake City, UT 84104

ARIZONA NOTICE OF LOCATION
(LODE CLAIM)

NOTICE IS HEREBY GIVEN THAT KENNECOTT EXPLORATION COMPANY, whose mailing address is 2640 West 1700 South, Salt Lake City, Utah 84104 by its undersigned officer, makes this location of the SW 046 Lode Mining Claim, in Pinal County, Arizona.

The general course of the claim is from the North to South, and said claim is within the:

<u>Quarter</u>	<u>Section</u>	<u>Township</u>	<u>Range</u>
NW	32	2S	13E
SW	29	2S	13E

Pinal County, Arizona, G&SRM.


This claim is 1500 feet in length and 600 feet in width. This Notice of Location is posted on the centerline of the claim. The claim runs from the location monument on which this notice is posted 1480 feet in a northerly direction to the North endline, and 20 feet in a southerly direction to the South endline. The claim boundaries are marked by six monuments, one at each corner and one at the center of each endline. The location monument on which this notice is posted is situated within Section 32, T2S, R13E, Pinal County, Arizona, G&SRM, and is approximately 10909 feet East and 9446 feet North from the SW corner of Section 1, T3S, R12E, Pinal County, Arizona, G&SRM. Any overlaps onto pre-existing lode claims, private or State Land are acknowledged as pre-existing rights and that portion of said overlap is acknowledged as invalid.

The undersigned claims the ground as depicted on the map that is attached to a copy of this Notice of Location filed in the office of the Recorder, Pinal County, Arizona.

The claim has been monumented in accordance with State and Federal law. Corner, end centers and location monuments are posts, 1-1/2" x 1-1/2" x 5' projecting at least 4' above the ground.

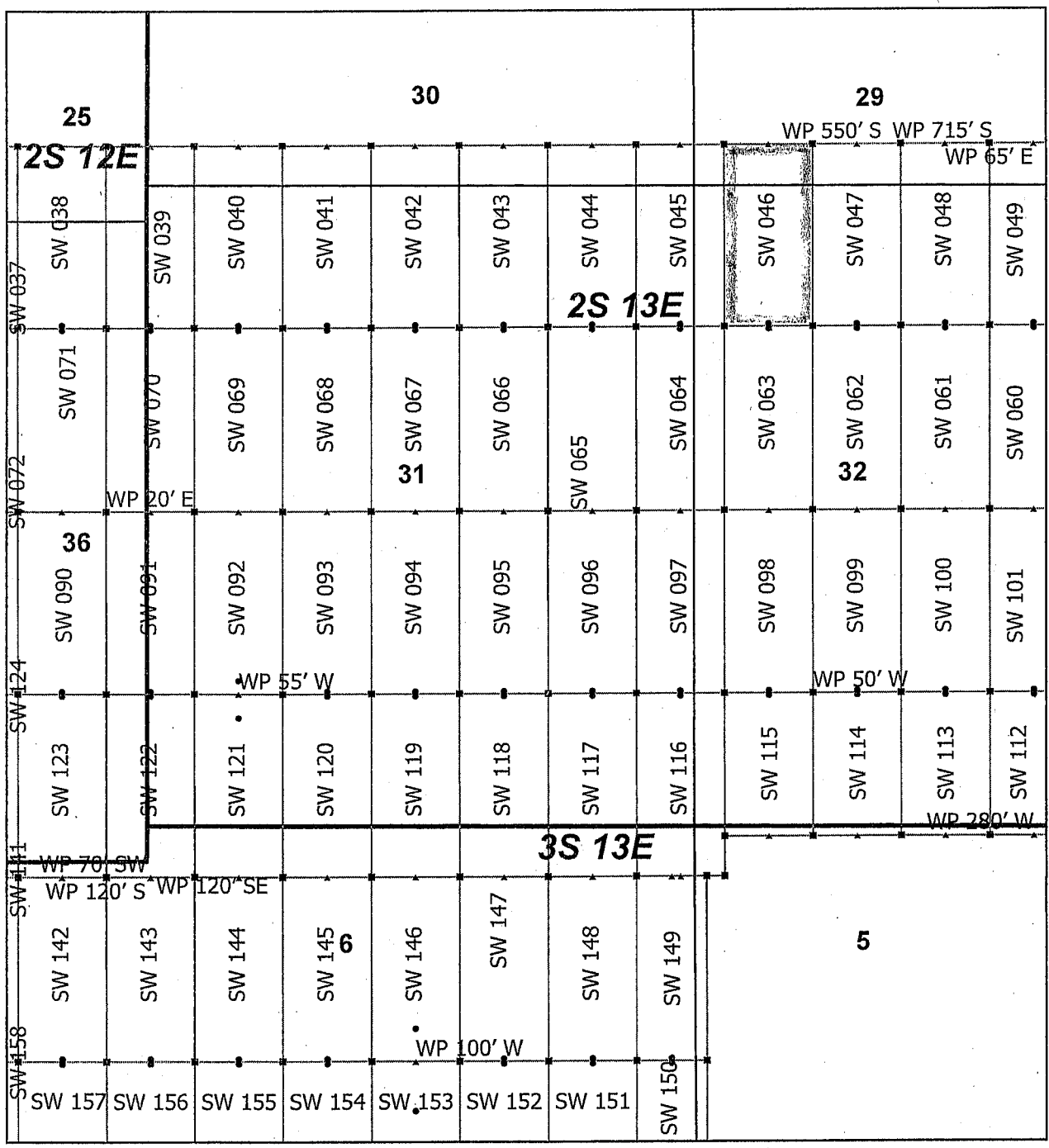
Located, dated and posted on the ground this 20th day of April, 2019.

KENNECOTT EXPLORATION COMPANY


By: Erik Best, its Operating Officer

RECEIVED
BLM AZ STATE OFFICE
2019 JUL 15 P 2:33
PHOENIX, ARIZONA

AMC 455801



AMC455801

Superior West Claim Block 2, Arizona

Superior West - SW Lode Mining Claims
 T2S, 3S and R12E, 13E G&SRM
 Pinal County, Arizona
 Located April 19 - 25, 2019

Monuments are 1-1/2" by 1-1/2" by 5' Wood Posts projecting at least four feet above the ground. Location Monuments are set 20' inside the Endline along the center of each claim, and are 1500' long X 600' wide unless otherwise depicted and as detailed in the attached Certificate of Location.

TIE POINT: The location monument is tied to the southwest corner of Section 1, Township 3S, Range 12E, G&SRM, Pinal County, Arizona, its distance as shown on the attached Certificate of Location. Bearings and distance are grid north.

Any overlap onto pre-existing lode claims, or Private Land, is acknowledged as non-locatable, and any overlapping portion is acknowledged as invalid.

▲	SW Corner
■	SW End Center
•	SW Location Monument
□	SW Claim Boundary
□	Section
□	Township

0 0.21 0.42 Miles

RECEIVED
 BLM AZ STATE OFFICE
 2019 JUL 15 P 2:33
 PHOENIX, ARIZONA

Claims Filed By-
 Kennecott Exploration Company
 2640 West 1700 South
 Salt Lake City, UT 84104

When recorded return to:
Kennecott Exploration Company – Land Dept.
2640 West 1700 South
Salt Lake City, UT 84104

ARIZONA NOTICE OF LOCATION
(LODE CLAIM)

NOTICE IS HEREBY GIVEN THAT KENNECOTT EXPLORATION COMPANY, whose mailing address is 2640 West 1700 South, Salt Lake City, Utah 84104 by its undersigned officer, makes this location of the SW 047 Lode Mining Claim, in Pinal County, Arizona.

The general course of the claim is from the North to South, and said claim is within the:

<u>Quarter</u>	<u>Section</u>	<u>Township</u>	<u>Range</u>
NW	32	2S	13E
SW	29	2S	13E

Pinal County, Arizona, G&SRM.


This claim is 1500 feet in length and 600 feet in width. This Notice of Location is posted on the centerline of the claim. The claim runs from the location monument on which this notice is posted 1480 feet in a northerly direction to the North endline, and 20 feet in a southerly direction to the South endline. The claim boundaries are marked by six monuments, one at each corner and one at the center of each endline. The location monument on which this notice is posted is situated within Section 32, T2S, R13E, Pinal County, Arizona, G&SRM, and is approximately 11509 feet East and 9446 feet North from the SW corner of Section 1, T3S, R12E, Pinal County, Arizona, G&SRM. WP is 550' S of N endline; WP is 715' S of NE Cor. Any overlaps onto pre-existing lode claims, private or State Land are acknowledged as pre-existing rights and that portion of said overlap is acknowledged as invalid.

The undersigned claims the ground as depicted on the map that is attached to a copy of this Notice of Location filed in the office of the Recorder, Pinal County, Arizona.

The claim has been monumented in accordance with State and Federal law. Corner, end centers and location monuments are posts, 1-1/2" x 1-1/2" x 5' projecting at least 4' above the ground.

Located, dated and posted on the ground this 24th day of April, 2019.

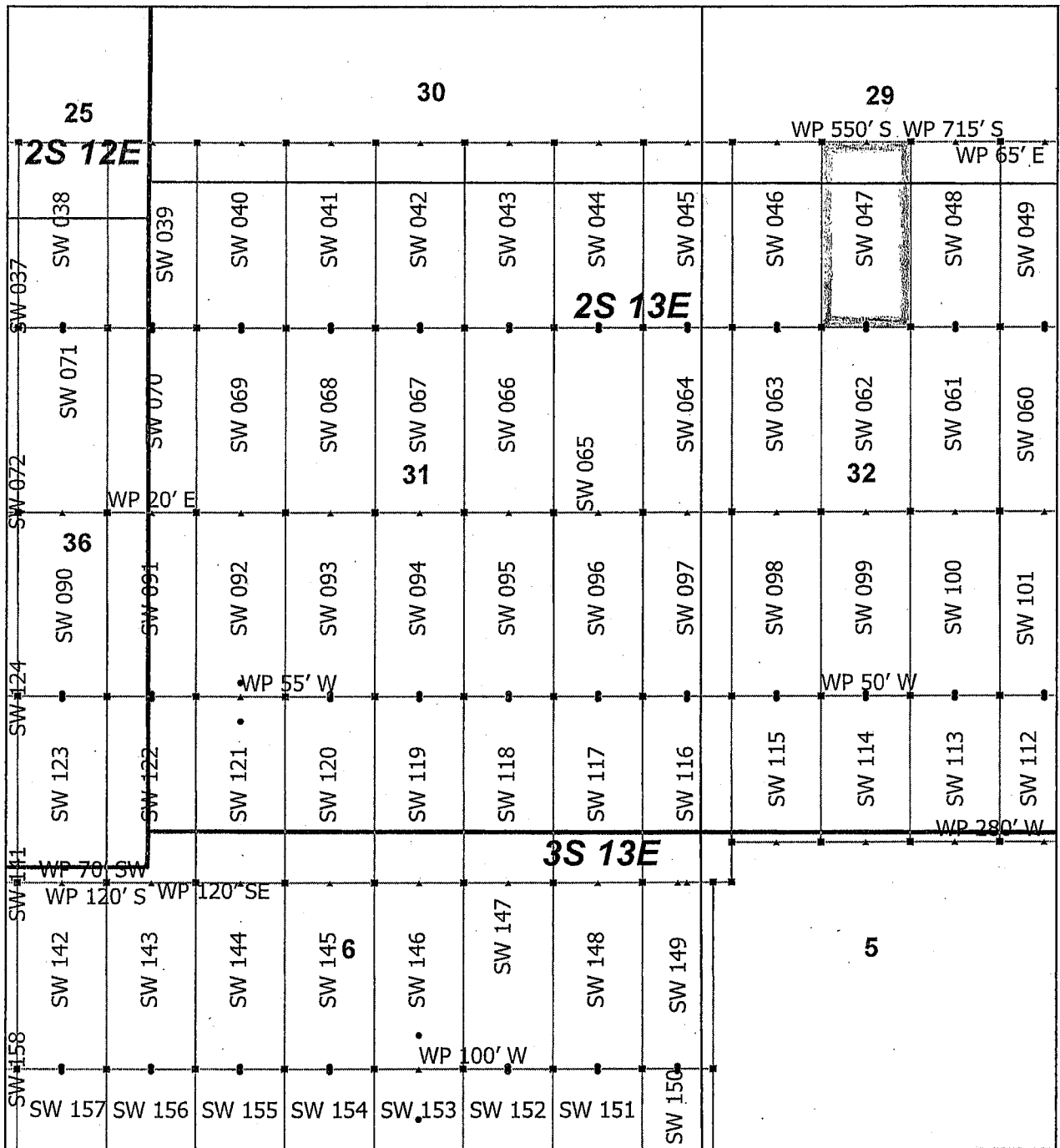
KENNECOTT EXPLORATION COMPANY



By: Erik Best, its Operating Officer

RECEIVED
BLM AZ STATE OFFICE
2019 JUL 15 P 2:34
PHOENIX, ARIZONA

AMC455802



AMC455802

Superior West Claim Block 2, Arizona

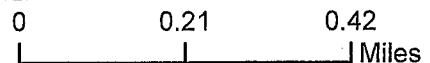
Superior West - SW Lode Mining Claims
 T2S, 3S and R12E, 13E G&SRM
 Pinal County, Arizona
 Located April 19 - 25, 2019

Monuments are 1-1/2" by 1-1/2" by 5' Wood Posts projecting at least four feet above the ground. Location Monuments are set 20' inside the Endline along the center of each claim, and are 1500' long X 600' wide unless otherwise depicted and as detailed in the attached Certificate of Location.

TIE POINT: The location monument is tied to the southwest corner of Section 1, Township 3S, Range 12E, G&SRM, Pinal County, Arizona, its distance as shown on the attached Certificate of Location. Bearings and distance are grid north.

Any overlap onto pre-existing lode claims, or Private Land, is acknowledged as non-locatable, and any overlapping portion is acknowledged as invalid.

▲	SW Corner
■	SW End Center
•	SW Location Monument
□	SW Claim Boundary
□	Section
□	Township



RECEIVED
 BLM AZ STATE OFFICE
 2019 JUL 15 P 2:31
 PHOENIX, ARIZONA
 Claims Filed By-

Kennecott Exploration Company
 2640 West 1700 South
 Salt Lake City, UT 84104

When recorded return to:
Kennecott Exploration Company – Land Dept.
2640 West 1700 South
Salt Lake City, UT 84104

ARIZONA NOTICE OF LOCATION
(LODE CLAIM)

NOTICE IS HEREBY GIVEN THAT KENNECOTT EXPLORATION COMPANY, whose mailing address is 2640 West 1700 South, Salt Lake City, Utah 84104 by its undersigned officer, makes this location of the SW 048 Lode Mining Claim, in Pinal County, Arizona.

The general course of the claim is from the North to South, and said claim is within the:

<u>Quarter</u>	<u>Section</u>	<u>Township</u>	<u>Range</u>
NW	32	2S	13E
SW	29	2S	13E

Pinal County, Arizona, G&SRM.


This claim is 1500 feet in length and 600 feet in width. This Notice of Location is posted on the centerline of the claim. The claim runs from the location monument on which this notice is posted 1480 feet in a northerly direction to the North endline, and 20 feet in a southerly direction to the South endline. The claim boundaries are marked by six monuments, one at each corner and one at the center of each endline. The location monument on which this notice is posted is situated within Section 32, T2S, R13E, Pinal County, Arizona, G&SRM, and is approximately 12109 feet East and 9446 feet North from the SW corner of Section 1, T3S, R12E, Pinal County, Arizona, G&SRM. WP is 715' S of NW Cor; WP is 65' E of N endline. Any overlaps onto pre-existing lode claims, private or State Land are acknowledged as pre-existing rights and that portion of said overlap is acknowledged as invalid.

The undersigned claims the ground as depicted on the map that is attached to a copy of this Notice of Location filed in the office of the Recorder, Pinal County, Arizona.

The claim has been monumented in accordance with State and Federal law. Corner, end centers and location monuments are posts, 1-1/2" x 1-1/2" x 5' projecting at least 4' above the ground.

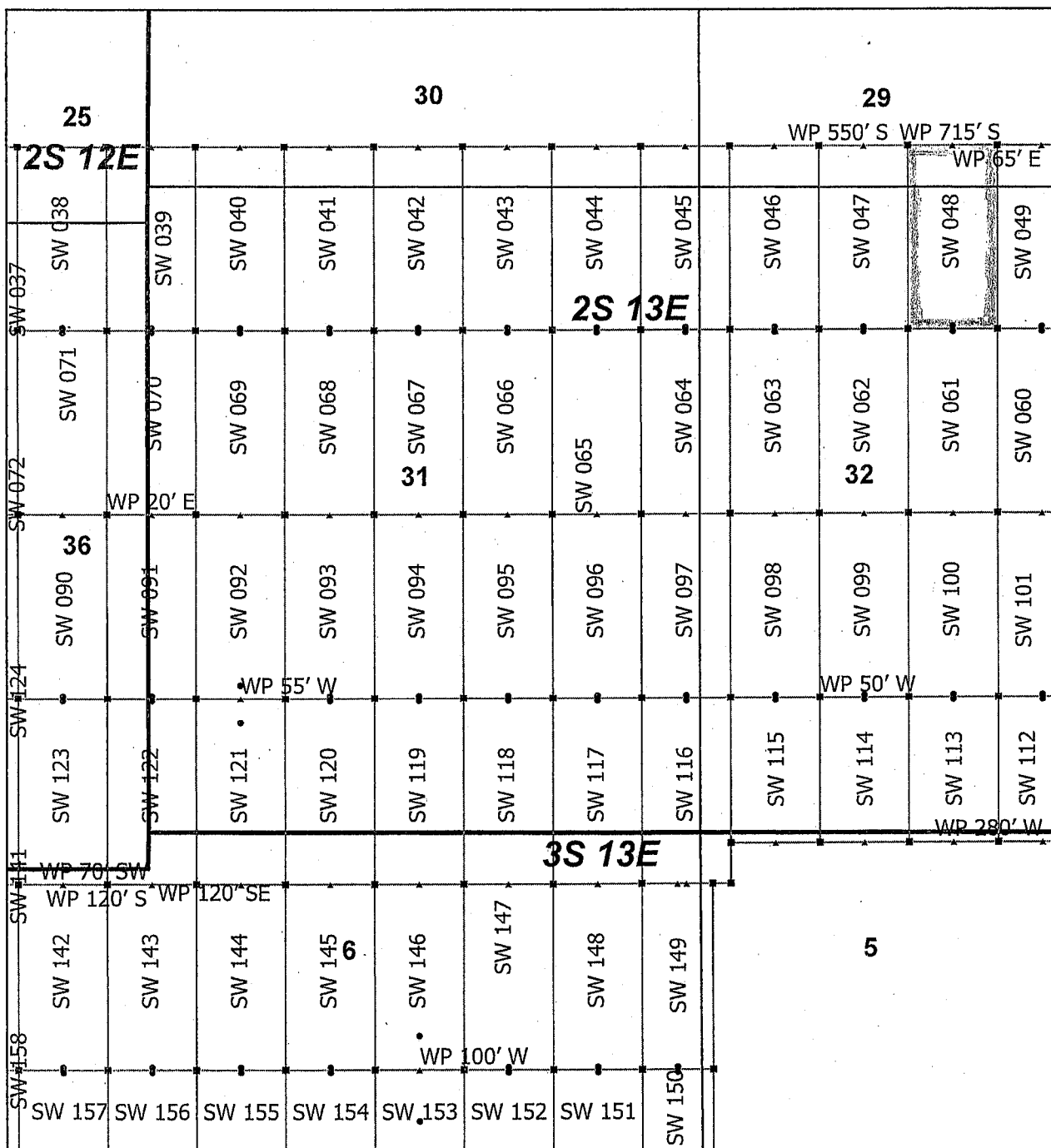
Located, dated and posted on the ground this 24th day of April, 2019.

KENNECOTT EXPLORATION COMPANY


By: Erik Best, its Operating Officer

RECEIVED
BLM AZ STATE OFFICE
2019 JUL 15 P 2:34
PHOENIX, ARIZONA

AMC455803



AMC 455803

Superior West Claim Block 2, Arizona

Superior West - SW Lode Mining Claims
 T2S, 3S and R12E, 13E G&SRM
 Pinal County, Arizona
 Located April 19 - 25, 2019

Monuments are 1-1/2" by 1-1/2" by 5' Wood Posts projecting at least four feet above the ground. Location Monuments are set 20' inside the Endline along the center of each claim, and are 1500' long X 600' wide unless otherwise depicted and as detailed in the attached Certificate of Location.

TIE POINT: The location monument is tied to the southwest corner of Section 1, Township 3S, Range 12E, G&SRM, Pinal County, Arizona, its distance as shown on the attached Certificate of Location. Bearings and distance are grid north.

Any overlap onto pre-existing lode claims, or Private Land, is acknowledged as non-locatable, and any overlapping portion is acknowledged as invalid.

	SW Corner
	SW End Center
	SW Location Monument
	SW Claim Boundary
	Section
	Township

0 0.21 0.42
 Miles

RECEIVED
 BLM AZ STATE OFFICE
 2019 JUL 15 P 2:34
 PHOENIX, ARIZONA

Claims Filed By-
 Kennecott Exploration Company
 2640 West 1700 South
 Salt Lake City, UT 84104

When recorded return to:
Kennecott Exploration Company – Land Dept.
2640 West 1700 South
Salt Lake City, UT 84104

ARIZONA NOTICE OF LOCATION
(LODE CLAIM)

NOTICE IS HEREBY GIVEN THAT KENNECOTT EXPLORATION COMPANY, whose mailing address is 2640 West 1700 South, Salt Lake City, Utah 84104 by its undersigned officer, makes this location of the SW 049 Lode Mining Claim, in Pinal County, Arizona.

The general course of the claim is from the North to South, and said claim is within the:

<u>Quarter</u>	<u>Section</u>	<u>Township</u>	<u>Range</u>
NW	32	2S	13E
SW	29	2S	13E

Pinal County, Arizona, G&SRM.


This claim is 1500 feet in length and 600 feet in width. This Notice of Location is posted on the centerline of the claim. The claim runs from the location monument on which this notice is posted 1480 feet in a northerly direction to the North endline, and 20 feet in a southerly direction to the South endline. The claim boundaries are marked by six monuments, one at each corner and one at the center of each endline. The location monument on which this notice is posted is situated within Section 32, T2S, R13E, Pinal County, Arizona, G&SRM, and is approximately 12709 feet East and 9446 feet North from the SW corner of Section 1, T3S, R12E, Pinal County, Arizona, G&SRM. Any overlaps onto pre-existing lode claims, private or State Land are acknowledged as pre-existing rights and that portion of said overlap is acknowledged as invalid.

The undersigned claims the ground as depicted on the map that is attached to a copy of this Notice of Location filed in the office of the Recorder, Pinal County, Arizona.

The claim has been monumented in accordance with State and Federal law. Corner, end centers and location monuments are posts, 1-1/2" x 1-1/2" x 5' projecting at least 4' above the ground.

Located, dated and posted on the ground this 24th day of April, 2019.

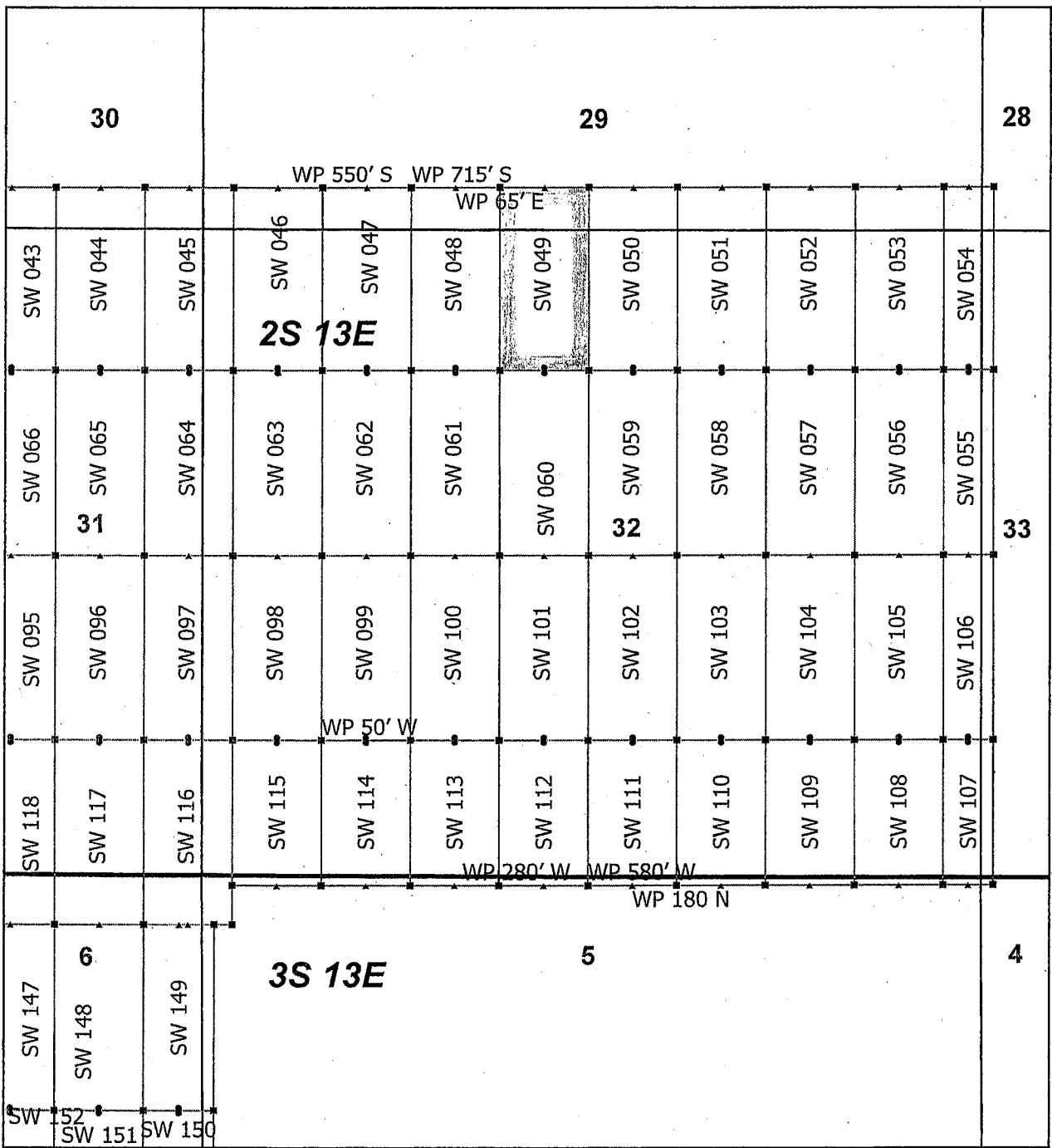
KENNECOTT EXPLORATION COMPANY



By: Erik Best, its Operating Officer

RECEIVED
BLM AZ STAFF OFFICE
2019 JUL 15 P 2:34
PHOENIX, ARIZONA

AMC455804



AMC 455804

Superior West Claim Block 3, Arizona

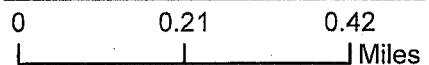
Superior West - SW Lode Mining Claims
 T2S, 3S and R13E G&SRM
 Pinal County, Arizona
 Located April 19 - 25, 2019

Monuments are 1-1/2" by 1-1/2" by 5' Wood Posts projecting at least four feet above the ground. Location Monuments are set 20' inside the Endline along the center of each claim, and are 1500' long X 600' wide unless otherwise depicted and as detailed in the attached Certificate of Location.

TIE POINT: The location monument is tied to the southwest corner of Section 1, Township 3S, Range 12E, G&SRM, Pinal County, Arizona, its distance as shown on the attached Certificate of Location. Bearings and distance are grid north.

Any overlap onto pre-existing lode claims, or Private Land, is acknowledged as non-locatable, and any overlapping portion is acknowledged as invalid.

▲	SW Corner
■	SW End Center
•	SW Location Monument
	SW Claim Boundary
	Section
	Township



RECEIVED
 BLM AZ STATE OFFICE
 2019 JUL 15 P 2:34
 PHOENIX, ARIZONA

Claims Filed By-
 Kennecott Exploration Company
 2640 West 1700 South
 Salt Lake City, UT 84104

When recorded return to:
Kennecott Exploration Company -- Land Dept.
2640 West 1700 South
Salt Lake City, UT 84104

ARIZONA NOTICE OF LOCATION
(LODE CLAIM)

NOTICE IS HEREBY GIVEN THAT KENNECOTT EXPLORATION COMPANY, whose mailing address is 2640 West 1700 South, Salt Lake City, Utah 84104 by its undersigned officer, makes this location of the SW 050 Lode Mining Claim, in Pinal County, Arizona.

The general course of the claim is from the North to South, and said claim is within the:

<u>Quarter</u>	<u>Section</u>	<u>Township</u>	<u>Range</u>
NE	32	2S	13E
NW	32	2S	13E
SW	29	2S	13E
SE	29	2S	13E

Pinal County, Arizona, G&SRM.

This claim is 1500 feet in length and 600 feet in width. This Notice of Location is posted on the centerline of the claim. The claim runs from the location monument on which this notice is posted 1480 feet in a northerly direction to the North endline, and 20 feet in a southerly direction to the South endline. The claim boundaries are marked by six monuments, one at each corner and one at the center of each endline. The location monument on which this notice is posted is situated within Section 32, T2S, R13E, Pinal County, Arizona, G&SRM, and is approximately 13309 feet East and 9446 feet North from the SW corner of Section 1, T3S, R12E, Pinal County, Arizona, G&SRM. Any overlaps onto pre-existing lode claims, private or State Land are acknowledged as pre-existing rights and that portion of said overlap is acknowledged as invalid.

The undersigned claims the ground as depicted on the map that is attached to a copy of this Notice of Location filed in the office of the Recorder, Pinal County, Arizona.

The claim has been monumented in accordance with State and Federal law. Corner, end centers and location monuments are posts, 1-1/2" x 1-1/2" x 5' projecting at least 4' above the ground.

Located, dated and posted on the ground this 24th day of April, 2019.


KENNECOTT EXPLORATION COMPANY



By: Erik Best, its Operating Officer

RECEIVED
BLM AZ STATE OFFICE
2019 JUL 15 P 2:34
PHOENIX, ARIZONA

AMC455805



AMC 455805

Superior West Claim Block 3, Arizona

Superior West - SW Lode Mining Claims
 T2S, 3S and R13E G&SRM
 Pinal County, Arizona
 Located April 19 - 25, 2019

Monuments are 1-1/2" by 1-1/2" by 5" Wood Posts projecting at least four feet above the ground. Location Monuments are set 20' inside the Endline along the center of each claim, and are 1500' long X 600' wide unless otherwise depicted and as detailed in the attached Certificate of Location.

TIE POINT: The location monument is tied to the southwest corner of Section 1, Township 3S, Range 12E, G&SRM, Pinal County, Arizona, its distance as shown on the attached Certificate of Location. Bearings and distance are grid north.

Any overlap onto pre-existing lode claims, or Private Land, is acknowledged as non-locatable, and any overlapping portion is acknowledged as invalid.

▲	SW Corner
■	SW End Center
•	SW Location Monument
	SW Claim Boundary
	Section
	Township

0 0.21 0.42 Miles

RECEIVED
 BLM AZ STATE OFFICE
 2019 JUL 15 P 2:44
 PHOENIX, ARIZONA

Claims Filed By-
 Kennecott Exploration Company
 2640 West 1700 South
 Salt Lake City, UT 84104

When recorded return to:
Kennecott Exploration Company – Land Dept.
2640 West 1700 South
Salt Lake City, UT 84104

ARIZONA NOTICE OF LOCATION
(LODE CLAIM)

NOTICE IS HEREBY GIVEN THAT KENNECOTT EXPLORATION COMPANY, whose mailing address is 2640 West 1700 South, Salt Lake City, Utah 84104 by its undersigned officer, makes this location of the SW 051 Lode Mining Claim, in Pinal County, Arizona.

The general course of the claim is from the North to South, and said claim is within the:

<u>Quarter</u>	<u>Section</u>	<u>Township</u>	<u>Range</u>
NE	32	2S	13E
SE	29	2S	13E

Pinal County, Arizona, G&SRM.


This claim is 1500 feet in length and 600 feet in width. This Notice of Location is posted on the centerline of the claim. The claim runs from the location monument on which this notice is posted 1480 feet in a northerly direction to the North endline, and 20 feet in a southerly direction to the South endline. The claim boundaries are marked by six monuments, one at each corner and one at the center of each endline. The location monument on which this notice is posted is situated within Section 32, T2S, R13E, Pinal County, Arizona, G&SRM, and is approximately 13909 feet East and 9446 feet North from the SW corner of Section 1, T3S, R12E, Pinal County, Arizona, G&SRM. Any overlaps onto pre-existing lode claims, private or State Land are acknowledged as pre-existing rights and that portion of said overlap is acknowledged as invalid.

The undersigned claims the ground as depicted on the map that is attached to a copy of this Notice of Location filed in the office of the Recorder, Pinal County, Arizona.

The claim has been monumented in accordance with State and Federal law. Corner, end centers and location monuments are posts, 1-1/2" x 1-1/2" x 5' projecting at least 4' above the ground.

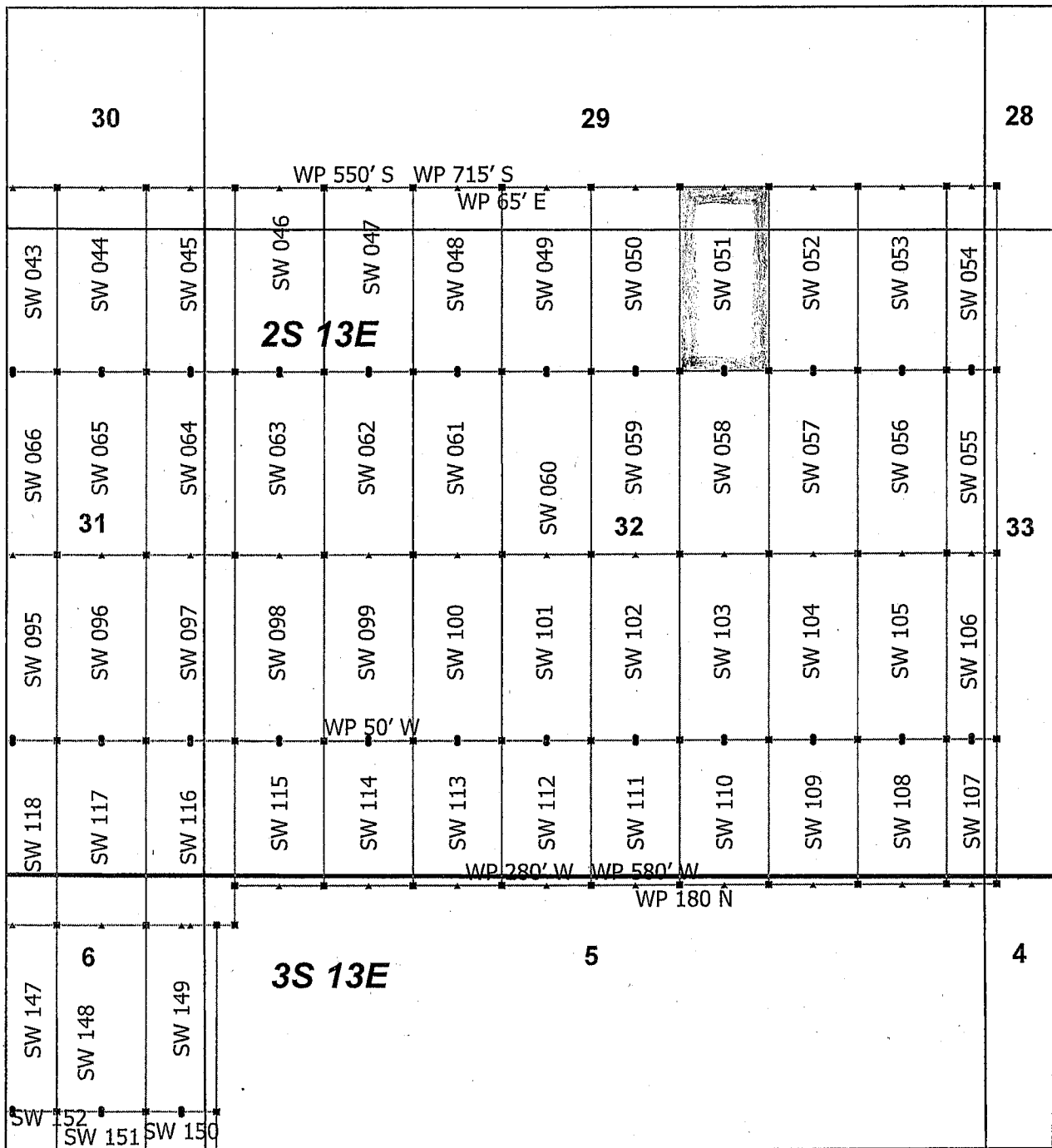
Located, dated and posted on the ground this 24th day of April, 2019.

KENNECOTT EXPLORATION COMPANY


By: Erik Best, its Operating Officer

RECEIVED
BLM AZ STATE OFFICE
2019 JUL 15 P 2:39
PHOENIX, ARIZONA

AMC455806



AMC455806

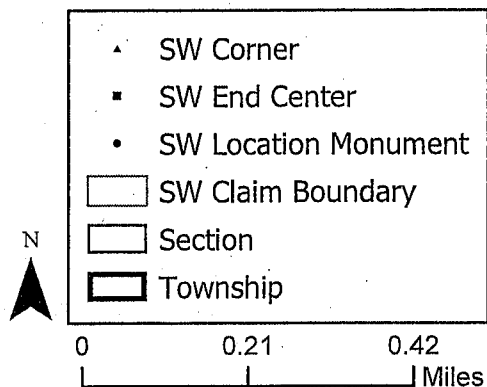
Superior West Claim Block 3, Arizona

Superior West - SW Lode Mining Claims
 T2S, 3S and R13E G&SRM
 Pinal County, Arizona
 Located April 19 - 25, 2019

Monuments are 1-1/2" by 1-1/2" by 5' Wood Posts projecting at least four feet above the ground. Location Monuments are set 20' inside the Endline along the center of each claim, and are 1500' long X 600' wide unless otherwise depicted and as detailed in the attached Certificate of Location.

TIE POINT: The location monument is tied to the southwest corner of Section 1, Township 3S, Range 12E, G&SRM, Pinal County, Arizona, its distance as shown on the attached Certificate of Location. Bearings and distance are grid north.

Any overlap onto pre-existing lode claims, or Private Land, is acknowledged as non-locatable, and any overlapping portion is acknowledged as invalid.



RECEIVED
 BLM AZ STATE OFFICE
 2019 JUL 15 P 2:35
 PHOENIX, ARIZONA

Claims Filed By-
 Kennecott Exploration Company
 2640 West 1700 South
 Salt Lake City, UT 84104

When recorded return to:
Kennecott Exploration Company – Land Dept.
2640 West 1700 South
Salt Lake City, UT 84104

ARIZONA NOTICE OF LOCATION
(LODE CLAIM)

NOTICE IS HEREBY GIVEN THAT KENNECOTT EXPLORATION COMPANY, whose mailing address is 2640 West 1700 South, Salt Lake City, Utah 84104 by its undersigned officer, makes this location of the SW 052 Lode Mining Claim, in Pinal County, Arizona.

The general course of the claim is from the North to South, and said claim is within the:

<u>Quarter</u>	<u>Section</u>	<u>Township</u>	<u>Range</u>
NE	32	2S	13E
SE	29	2S	13E

Pinal County, Arizona, G&SRM.


This claim is 1500 feet in length and 600 feet in width. This Notice of Location is posted on the centerline of the claim. The claim runs from the location monument on which this notice is posted 1480 feet in a northerly direction to the North endline, and 20 feet in a southerly direction to the South endline. The claim boundaries are marked by six monuments, one at each corner and one at the center of each endline. The location monument on which this notice is posted is situated within Section 32, T2S, R13E, Pinal County, Arizona, G&SRM, and is approximately 14509 feet East and 9446 feet North from the SW corner of Section 1, T3S, R12E, Pinal County, Arizona, G&SRM. Any overlaps onto pre-existing lode claims, private or State Land are acknowledged as pre-existing rights and that portion of said overlap is acknowledged as invalid.

The undersigned claims the ground as depicted on the map that is attached to a copy of this Notice of Location filed in the office of the Recorder, Pinal County, Arizona.

The claim has been monumented in accordance with State and Federal law. Corner, end centers and location monuments are posts, 1-1/2" x 1-1/2" x 5' projecting at least 4' above the ground.

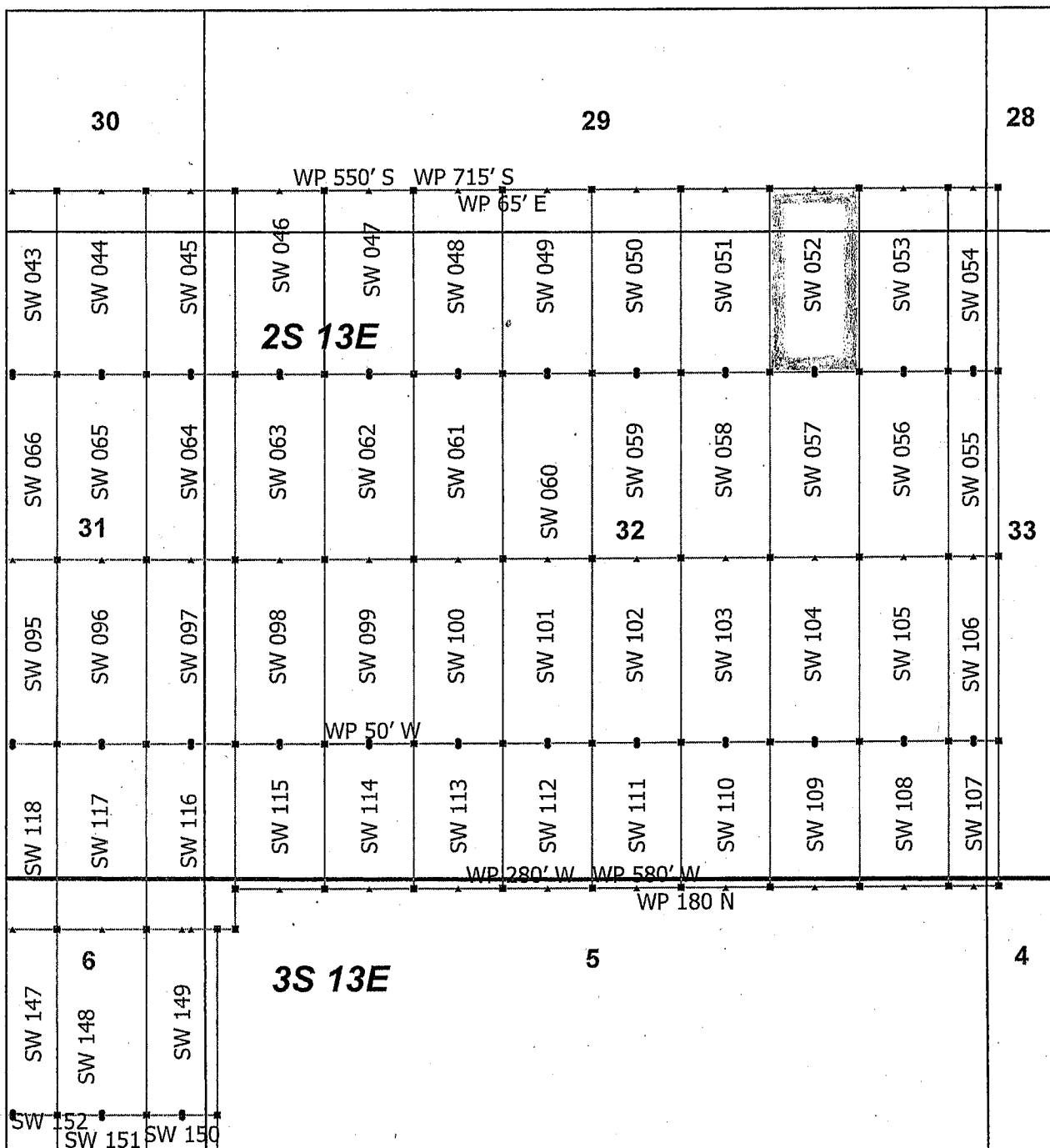
Located, dated and posted on the ground this 24th day of April, 2019.

KENNECOTT EXPLORATION COMPANY


By: Erik Best, its Operating Officer

RECEIVED
BLM AZ STATE OFFICE
2019 JUL 15 P 2:35
PHOENIX, ARIZONA

AMC455807



AMC 455807

Superior West Claim Block 3, Arizona

Superior West - SW Lode Mining Claims
 T2S, 3S and R13E G&SRM
 Pinal County, Arizona
 Located April 19 - 25, 2019

Monuments are 1-1/2" by 1-1/2" by 5' Wood Posts projecting at least four feet above the ground. Location Monuments are set 20' inside the Endline along the center of each claim, and are 1500' long X 600' wide unless otherwise depicted and as detailed in the attached Certificate of Location.

TIE POINT: The location monument is tied to the southwest corner of Section 1, Township 3S, Range 12E, G&SRM, Pinal County, Arizona, its distance as shown on the attached Certificate of Location. Bearings and distance are grid north.

Any overlap onto pre-existing lode claims, or Private Land, is acknowledged as non-locatable, and any overlapping portion is acknowledged as invalid.

▲	SW Corner
■	SW End Center
•	SW Location Monument
	SW Claim Boundary
	Section
	Township

0 0.21 0.42
 Miles

RECEIVED
 BLM AZ STATE OFFICE
 PHOENIX, ARIZONA
 2019 JUL 15 P 2:05
 Claims Filed By-
 Kennecott Exploration Company
 2640 West 1700 South
 Salt Lake City, UT 84104

When recorded return to:
Kennecott Exploration Company – Land Dept.
2640 West 1700 South
Salt Lake City, UT 84104

ARIZONA NOTICE OF LOCATION
(LODE CLAIM)

NOTICE IS HEREBY GIVEN THAT KENNECOTT EXPLORATION COMPANY, whose mailing address is 2640 West 1700 South, Salt Lake City, Utah 84104 by its undersigned officer, makes this location of the SW 053 Lode Mining Claim, in Pinal County, Arizona.

The general course of the claim is from the North to South, and said claim is within the:

<u>Quarter</u>	<u>Section</u>	<u>Township</u>	<u>Range</u>
NE	32	2S	13E
SE	29	2S	13E

Pinal County, Arizona, G&SRM.

This claim is 1500 feet in length and 600 feet in width. This Notice of Location is posted on the centerline of the claim. The claim runs from the location monument on which this notice is posted 1480 feet in a northerly direction to the North endline, and 20 feet in a southerly direction to the South endline. The claim boundaries are marked by six monuments, one at each corner and one at the center of each endline. The location monument on which this notice is posted is situated within Section 32, T2S, R13E, Pinal County, Arizona, G&SRM, and is approximately 15109 feet East and 9446 feet North from the SW corner of Section 1, T3S, R12E, Pinal County, Arizona, G&SRM. Any overlaps onto pre-existing lode claims, private or State Land are acknowledged as pre-existing rights and that portion of said overlap is acknowledged as invalid.

The undersigned claims the ground as depicted on the map that is attached to a copy of this Notice of Location filed in the office of the Recorder, Pinal County, Arizona.

The claim has been monumented in accordance with State and Federal law. Corner, end centers and location monuments are posts, 1-1/2" x 1-1/2" x 5' projecting at least 4' above the ground.

Located, dated and posted on the ground this 24th day of April, 2019.

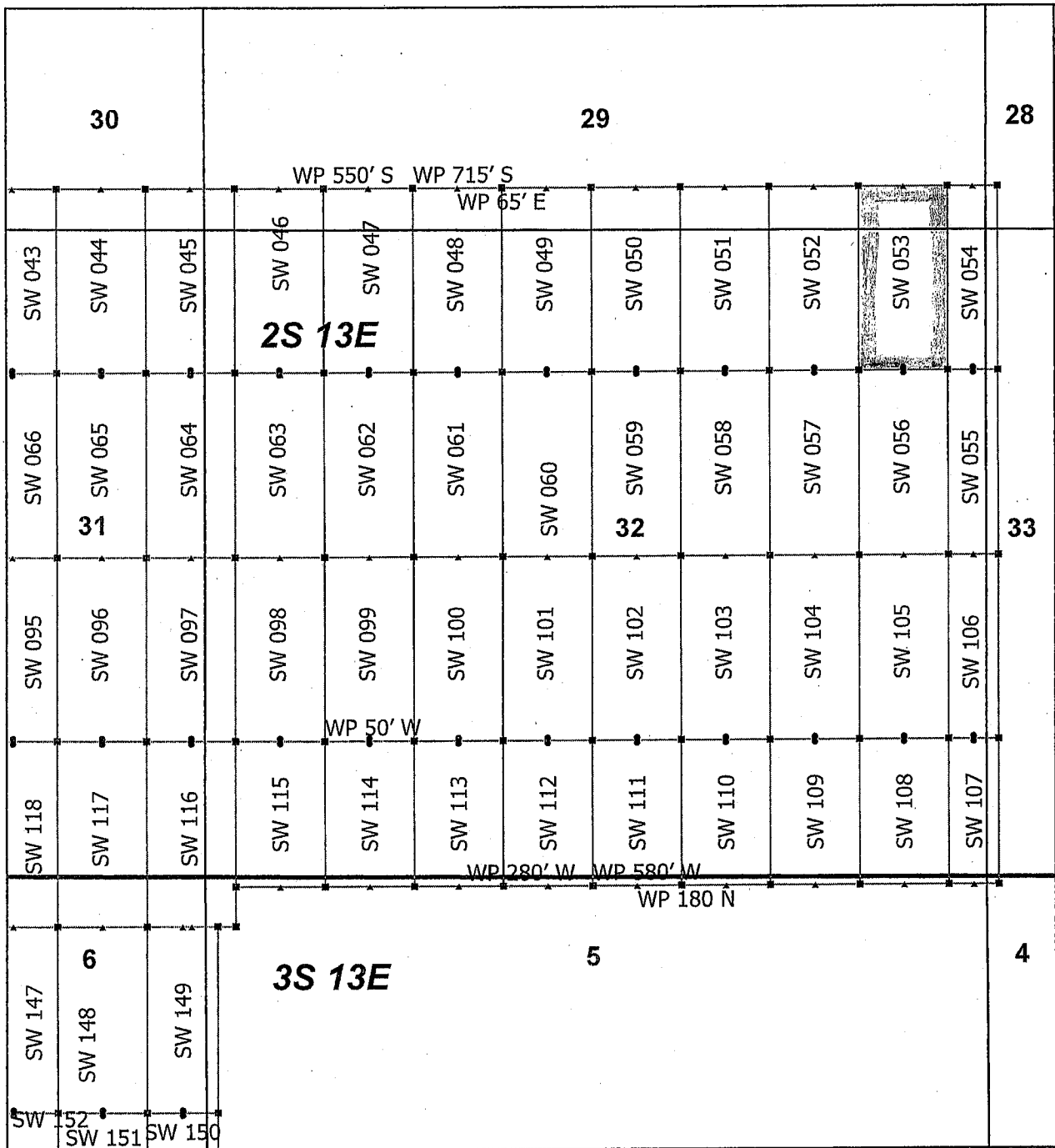
KENNECOTT EXPLORATION COMPANY



By: Erik Best, its Operating Officer

RECEIVED
BLM AZ STATE OFFICE
2019 JUL 15 P 2:35
PHOENIX, ARIZONA

AMC455808



AMC455808

Superior West Claim Block 3, Arizona

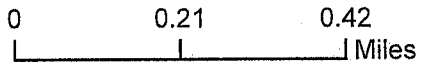
Superior West - SW Lode Mining Claims
 T2S, 3S and R13E G&SRM
 Pinal County, Arizona
 Located April 19 - 25, 2019

Monuments are 1-1/2" by 1-1/2" by 5' Wood Posts projecting at least four feet above the ground. Location Monuments are set 20' inside the Endline along the center of each claim, and are 1500' long X 600' wide unless otherwise depicted and as detailed in the attached Certificate of Location.

TIE POINT: The location monument is tied to the southwest corner of Section 1, Township 3S, Range 12E, G&SRM, Pinal County, Arizona, its distance as shown on the attached Certificate of Location. Bearings and distance are grid north.

Any overlap onto pre-existing lode claims, or Private Land, is acknowledged as non-locatable, and any overlapping portion is acknowledged as invalid.

- ▲ SW Corner
- SW End Center
- SW Location Monument
- SW Claim Boundary
- Section
- Township



RECEIVED
 BLM AZ STATE OFFICE
 2019 JUL 15 P 2:35
 PHOENIX, ARIZONA

Claims Filed By-
 Kennecott Exploration Company
 2640 West 1700 South
 Salt Lake City, UT 84104

When recorded return to:
Kennecott Exploration Company – Land Dept.
2640 West 1700 South
Salt Lake City, UT 84104

ARIZONA NOTICE OF LOCATION
(LODE CLAIM)

NOTICE IS HEREBY GIVEN THAT KENNECOTT EXPLORATION COMPANY, whose mailing address is 2640 West 1700 South, Salt Lake City, Utah 84104 by its undersigned officer, makes this location of the SW 054 Lode Mining Claim, in Pinal County, Arizona.

The general course of the claim is from the North to South, and said claim is within the:

<u>Quarter</u>	<u>Section</u>	<u>Township</u>	<u>Range</u>
NE	32	2S	13E
SW	28	2S	13E
SE	29	2S	13E
NW	33	2S	13E

Pinal County, Arizona, G&SRM.

This claim is 1500 feet in length and 337 feet in width. This Notice of Location is posted on the centerline of the claim. The claim runs from the location monument on which this notice is posted 1480 feet in a northerly direction to the North endline, and 20 feet in a southerly direction to the South endline. The claim boundaries are marked by six monuments, one at each corner and one at the center of each endline. The location monument on which this notice is posted is situated within Section 32, T2S, R13E, Pinal County, Arizona, G&SRM, and is approximately 15578 feet East and 9446 feet North from the SW corner of Section 1, T3S, R12E, Pinal County, Arizona, G&SRM. Any overlaps onto pre-existing lode claims, private or State Land are acknowledged as pre-existing rights and that portion of said overlap is acknowledged as invalid.

The undersigned claims the ground as depicted on the map that is attached to a copy of this Notice of Location filed in the office of the Recorder, Pinal County, Arizona.

The claim has been monumented in accordance with State and Federal law. Corner, end centers and location monuments are posts, 1-1/2" x 1-1/2" x 5' projecting at least 4' above the ground.

Located, dated and posted on the ground this 24th day of April, 2019.

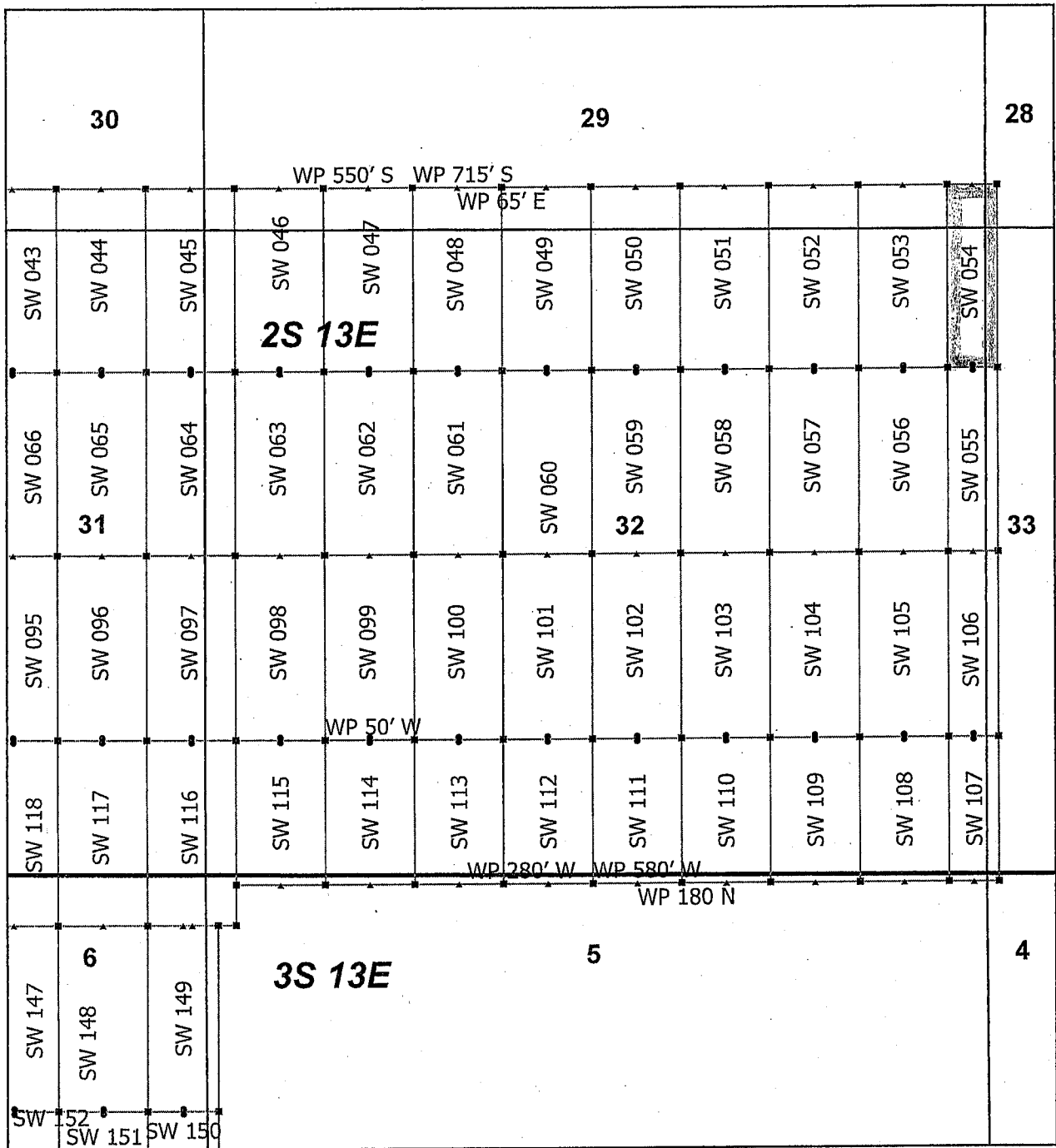
KENNECOTT EXPLORATION COMPANY



By: Erik Best, its Operating Officer

RECEIVED
BLM AZ STATE OFFICE
2019 JUL 15 P 2:35
PHOENIX, ARIZONA

AMC455809



AMC455809

Superior West Claim Block 3, Arizona

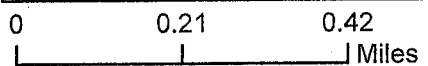
Superior West - SW Lode Mining Claims
 T2S, 3S and R13E G&SRM
 Pinal County, Arizona
 Located April 19 - 25, 2019

Monuments are 1-1/2" by 1-1/2" by 5' Wood Posts projecting at least four feet above the ground. Location Monuments are set 20' inside the Endline along the center of each claim, and are 1500' long X 600' wide unless otherwise depicted and as detailed in the attached Certificate of Location.

TIE POINT: The location monument is tied to the southwest corner of Section 1, Township 3S, Range 12E, G&SRM, Pinal County, Arizona, its distance as shown on the attached Certificate of Location. Bearings and distance are grid north.

Any overlap onto pre-existing lode claims, or Private Land, is acknowledged as non-locatable, and any overlapping portion is acknowledged as invalid.

▲	SW Corner
■	SW End Center
•	SW Location Monument
□	SW Claim Boundary
□	Section
□	Township



RECEIVED
 BLM AZ STATE OFFICE
 2019 JUL 15 P 2:35
 PHOENIX, ARIZONA

Claims Filed By-
 Kennecott Exploration Company
 2640 West 1700 South
 Salt Lake City, UT 84104

When recorded return to:
Kennecott Exploration Company – Land Dept.
2640 West 1700 South
Salt Lake City, UT 84104

ARIZONA NOTICE OF LOCATION
(LODE CLAIM)

NOTICE IS HEREBY GIVEN THAT KENNECOTT EXPLORATION COMPANY, whose mailing address is 2640 West 1700 South, Salt Lake City, Utah 84104 by its undersigned officer, makes this location of the SW 055 Lode Mining Claim, in Pinal County, Arizona.

The general course of the claim is from the North to South, and said claim is within the:

<u>Quarter</u>	<u>Section</u>	<u>Township</u>	<u>Range</u>
NE	32	2S	13E
SE	32	2S	13E
NW	33	2S	13E
SW	33	2S	13E

Pinal County, Arizona, G&SRM.


This claim is 1500 feet in length and 337 feet in width. This Notice of Location is posted on the centerline of the claim. The claim runs from the location monument on which this notice is posted 20 feet in a northerly direction to the North endline, and 1480 feet in a southerly direction to the South endline. The claim boundaries are marked by six monuments, one at each corner and one at the center of each endline. The location monument on which this notice is posted is situated within Section 32, T2S, R13E, Pinal County, Arizona, G&SRM, and is approximately 15578 feet East and 9406 feet North from the SW corner of Section 1, T3S, R12E, Pinal County, Arizona, G&SRM. Any overlaps onto pre-existing lode claims, private or State Land are acknowledged as pre-existing rights and that portion of said overlap is acknowledged as invalid.

The undersigned claims the ground as depicted on the map that is attached to a copy of this Notice of Location filed in the office of the Recorder, Pinal County, Arizona.

The claim has been monumented in accordance with State and Federal law. Corner, end centers and location monuments are posts, 1-1/2" x 1-1/2" x 5' projecting at least 4' above the ground.

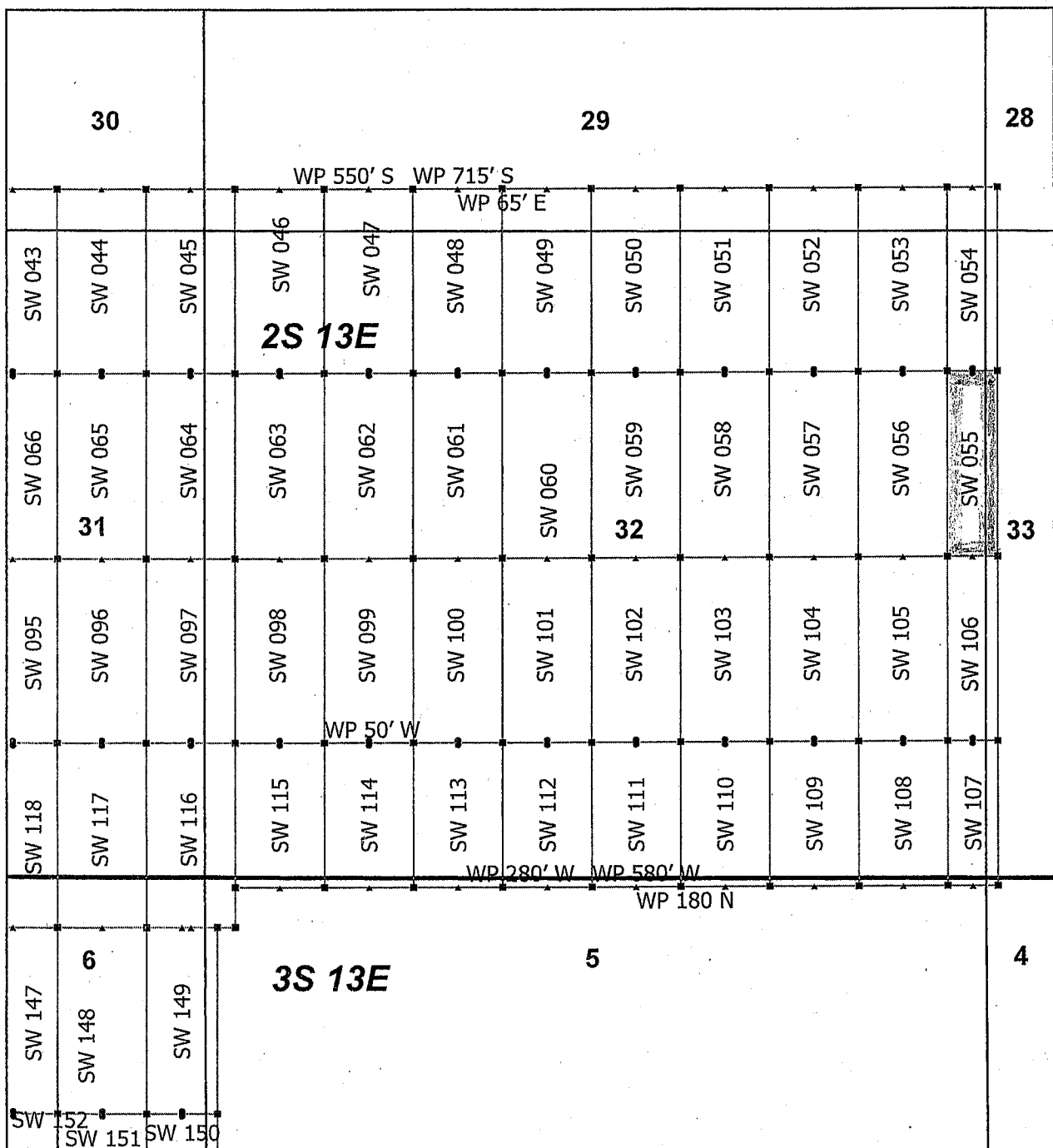
Located, dated and posted on the ground this 24th day of April, 2019.

KENNECOTT EXPLORATION COMPANY


By: Erik Best, its Operating Officer

RECEIVED
BLM AZ STATE OFFICE
2019 JUL 15 P 2:36
PHOENIX, ARIZONA

AMC455810



AM0455810

Superior West Claim Block 3, Arizona

Superior West - SW Lode Mining Claims
 T2S, 3S and R13E G&SRM
 Pinal County, Arizona
 Located April 19 - 25, 2019

Monuments are 1-1/2" by 1-1/2" by 5' Wood Posts projecting at least four feet above the ground. Location Monuments are set 20' inside the Endline along the center of each claim, and are 1500' long X 600' wide unless otherwise depicted and as detailed in the attached Certificate of Location.

TIE POINT: The location monument is tied to the southwest corner of Section 1, Township 3S, Range 12E, G&SRM, Pinal County, Arizona, its distance as shown on the attached Certificate of Location. Bearings and distance are grid north.

Any overlap onto pre-existing lode claims, or Private Land, is acknowledged as non-locatable, and any overlapping portion is acknowledged as invalid.

- SW Corner
- SW End Center
- SW Location Monument
- SW Claim Boundary
- Section
- Township

N

0 0.21 0.42
Miles

RECEIVED
 BLM AZ STATE OFFICE
 2019 JUL 15 P 2:36
 PHOENIX, ARIZONA

Claims Filed By-
 Kennecott Exploration Company
 2640 West 1700 South
 Salt Lake City, UT 84104

When recorded return to:
Kennecott Exploration Company – Land Dept.
2640 West 1700 South
Salt Lake City, UT 84104

ARIZONA NOTICE OF LOCATION
(LODE CLAIM)

NOTICE IS HEREBY GIVEN THAT KENNECOTT EXPLORATION COMPANY, whose mailing address is 2640 West 1700 South, Salt Lake City, Utah 84104 by its undersigned officer, makes this location of the SW 056 Lode Mining Claim, in Pinal County, Arizona.

The general course of the claim is from the North to South, and said claim is within the:

<u>Quarter</u>	<u>Section</u>	<u>Township</u>	<u>Range</u>
NE	32	2S	13E
SE	32	2S	13E

Pinal County, Arizona, G&SRM.


This claim is 1500 feet in length and 600 feet in width. This Notice of Location is posted on the centerline of the claim. The claim runs from the location monument on which this notice is posted 20 feet in a northerly direction to the North endline, and 1480 feet in a southerly direction to the South endline. The claim boundaries are marked by six monuments, one at each corner and one at the center of each endline. The location monument on which this notice is posted is situated within Section 32, T2S, R13E, Pinal County, Arizona, G&SRM, and is approximately 15109 feet East and 9406 feet North from the SW corner of Section 1, T3S, R12E, Pinal County, Arizona, G&SRM. Any overlaps onto pre-existing lode claims, private or State Land are acknowledged as pre-existing rights and that portion of said overlap is acknowledged as invalid.

The undersigned claims the ground as depicted on the map that is attached to a copy of this Notice of Location filed in the office of the Recorder, Pinal County, Arizona.

The claim has been monumented in accordance with State and Federal law. Corner, end centers and location monuments are posts, 1-1/2" x 1-1/2" x 5' projecting at least 4' above the ground.

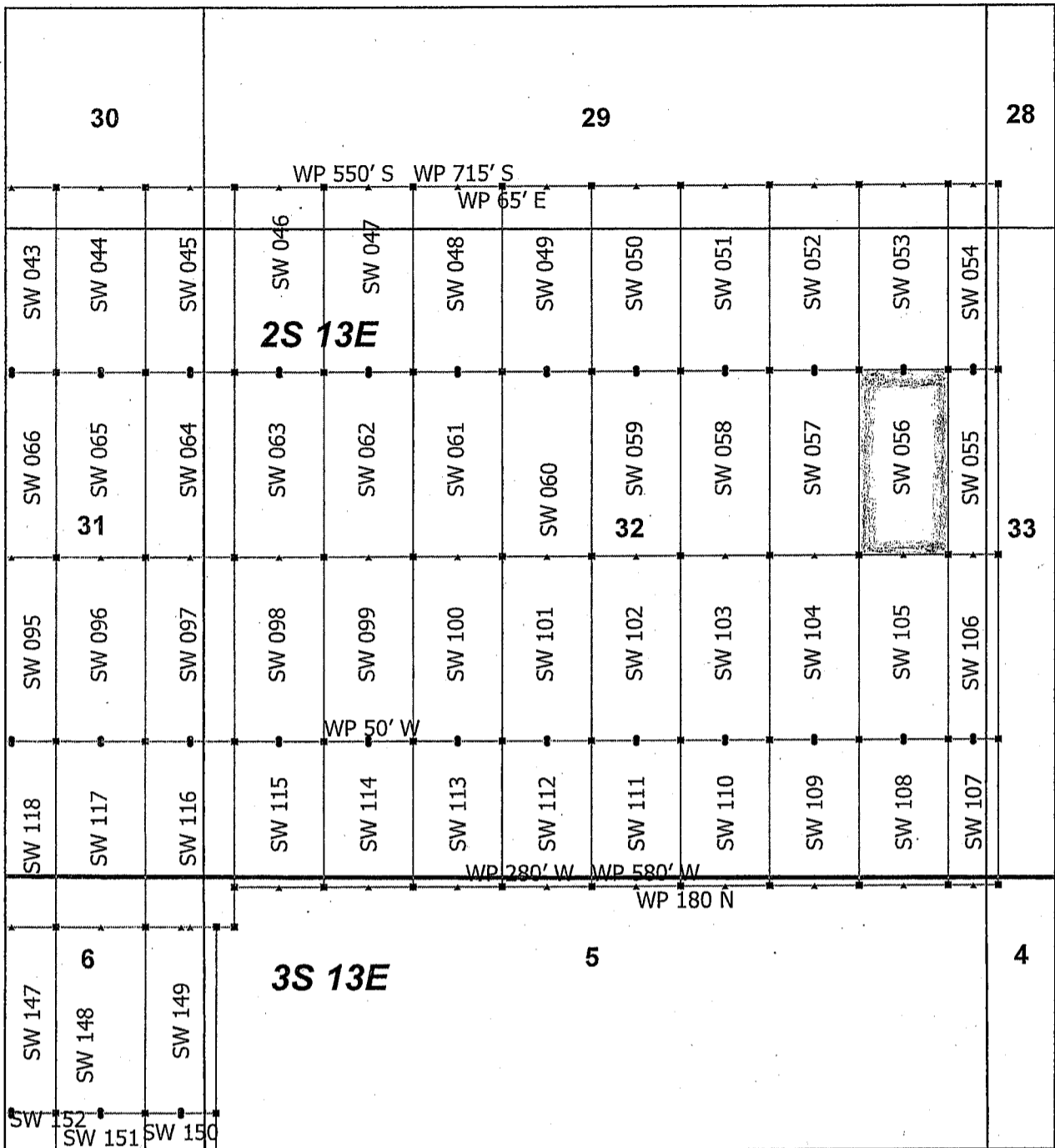
Located, dated and posted on the ground this 24th day of April, 2019.

KENNECOTT EXPLORATION COMPANY


By: Erik Best, its Operating Officer

RECEIVED
BLM AZ STATE OFFICE
2019 JUL 15 P 2:36
PHOENIX, ARIZONA

AMC455811



AMC455811

Superior West Claim Block 3, Arizona

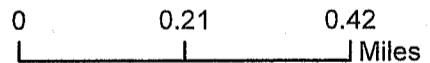
Superior West - SW Lode Mining Claims
 T2S, 3S and R13E G&SRM
 Pinal County, Arizona
 Located April 19 - 25, 2019

Monuments are 1-1/2" by 1-1/2" by 5' Wood Posts projecting at least four feet above the ground. Location Monuments are set 20' inside the Endline along the center of each claim, and are 1500' long X 600' wide unless otherwise depicted and as detailed in the attached Certificate of Location.

TIE POINT: The location monument is tied to the southwest corner of Section 1, Township 3S, Range 12E, G&SRM, Pinal County, Arizona, its distance as shown on the attached Certificate of Location. Bearings and distance are grid north.

Any overlap onto pre-existing lode claims, or Private Land, is acknowledged as non-locatable, and any overlapping portion is acknowledged as invalid.

- ▲ SW Corner
- SW End Center
- SW Location Monument
- SW Claim Boundary
- Section
- Township



RECEIVED
 BLH AZ STATE OFFICE
 2019 JUL 15 P 2:34
 PHOENIX, ARIZONA

Claims Filed By:
 Kennecott Exploration Company
 2640 West 1700 South
 Salt Lake City, UT 84104

When recorded return to:
Kennecott Exploration Company – Land Dept.
2640 West 1700 South
Salt Lake City, UT 84104

ARIZONA NOTICE OF LOCATION
(LODE CLAIM)

NOTICE IS HEREBY GIVEN THAT KENNECOTT EXPLORATION COMPANY, whose mailing address is 2640 West 1700 South, Salt Lake City, Utah 84104 by its undersigned officer, makes this location of the SW 057 Lode Mining Claim, in Pinal County, Arizona.

The general course of the claim is from the North to South, and said claim is within the:

<u>Quarter</u>	<u>Section</u>	<u>Township</u>	<u>Range</u>
NE	32	2S	13E
SE	32	2S	13E

Pinal County, Arizona, G&SRM.


This claim is 1500 feet in length and 600 feet in width. This Notice of Location is posted on the centerline of the claim. The claim runs from the location monument on which this notice is posted 20 feet in a northerly direction to the North endline, and 1480 feet in a southerly direction to the South endline. The claim boundaries are marked by six monuments, one at each corner and one at the center of each endline. The location monument on which this notice is posted is situated within Section 32, T2S, R13E, Pinal County, Arizona, G&SRM, and is approximately 14509 feet East and 9406 feet North from the SW corner of Section 1, T3S, R12E, Pinal County, Arizona, G&SRM. Any overlaps onto pre-existing lode claims, private or State Land are acknowledged as pre-existing rights and that portion of said overlap is acknowledged as invalid.

The undersigned claims the ground as depicted on the map that is attached to a copy of this Notice of Location filed in the office of the Recorder, Pinal County, Arizona.

The claim has been monumented in accordance with State and Federal law. Corner, end centers and location monuments are posts, 1-1/2" x 1-1/2" x 5' projecting at least 4' above the ground.

Located, dated and posted on the ground this 24th day of April, 2019.

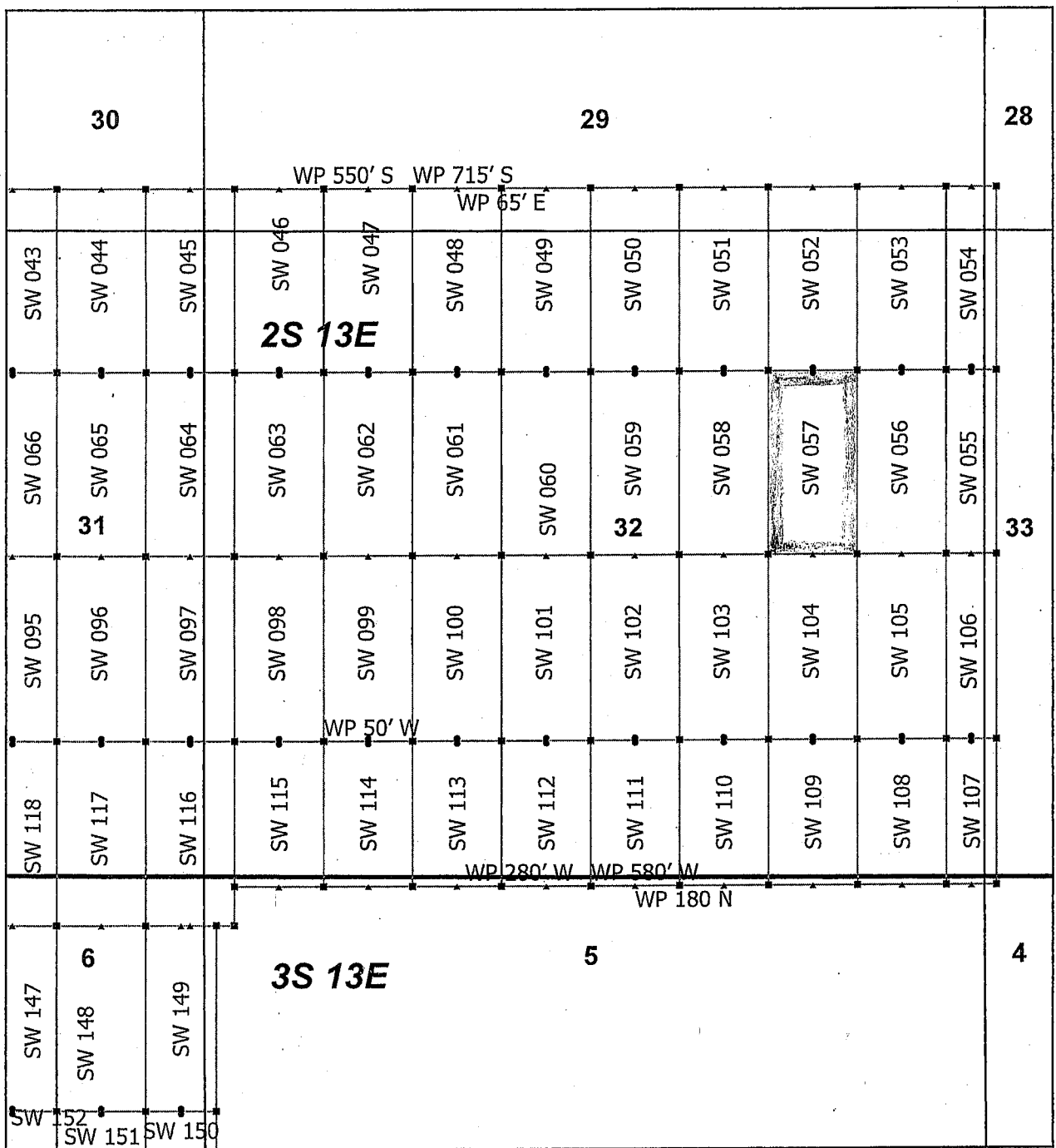
KENNECOTT EXPLORATION COMPANY



By: Erik Best, its Operating Officer

RECEIVED
BLM AZ STATE OFFICE
2019 JUL 15 P 2:36
PHOENIX, ARIZONA

AMC455812



ANCU55812

Superior West Claim Block 3, Arizona

Superior West - SW Lode Mining Claims
 T2S, 3S and R13E G&SRM
 Pinal County, Arizona
 Located April 19 - 25, 2019

Monuments are 1-1/2" by 1-1/2" by 5' Wood Posts projecting at least four feet above the ground. Location Monuments are set 20' inside the Endline along the center of each claim, and are 1500' long X 600' wide unless otherwise depicted and as detailed in the attached Certificate of Location.

TIE POINT: The location monument is tied to the southwest corner of Section 1, Township 3S, Range 12E, G&SRM, Pinal County, Arizona, its distance as shown on the attached Certificate of Location. Bearings and distance are grid north.

Any overlap onto pre-existing lode claims, or Private Land, is acknowledged as non-locatable, and any overlapping portion is acknowledged as invalid.

- ▲ SW Corner
- SW End Center
- SW Location Monument
- SW Claim Boundary
- Section
- ▭ Township

0 0.21 0.42
 Miles

RECEIVED
 BLM AZ STATE OFFICE
 PHOENIX, ARIZONA
 2019 JUL 15 P 2:38
 Claims Filed By-
 Kennecott Exploration Company
 2640 West 1700 South
 Salt Lake City, UT 84104

When recorded return to:
Kennecott Exploration Company – Land Dept.
2640 West 1700 South
Salt Lake City, UT 84104

ARIZONA NOTICE OF LOCATION
(LODE CLAIM)

NOTICE IS HEREBY GIVEN THAT KENNECOTT EXPLORATION COMPANY, whose mailing address is 2640 West 1700 South, Salt Lake City, Utah 84104 by its undersigned officer, makes this location of the SW 058 Lode Mining Claim, in Pinal County, Arizona.

The general course of the claim is from the North to South, and said claim is within the:

<u>Quarter</u>	<u>Section</u>	<u>Township</u>	<u>Range</u>
NE	32	2S	13E
SE	32	2S	13E

Pinal County, Arizona, G&SRM.


This claim is 1500 feet in length and 600 feet in width. This Notice of Location is posted on the centerline of the claim. The claim runs from the location monument on which this notice is posted 20 feet in a northerly direction to the North endline, and 1480 feet in a southerly direction to the South endline. The claim boundaries are marked by six monuments, one at each corner and one at the center of each endline. The location monument on which this notice is posted is situated within Section 32, T2S, R13E, Pinal County, Arizona, G&SRM, and is approximately 13909 feet East and 9406 feet North from the SW corner of Section 1, T3S, R12E, Pinal County, Arizona, G&SRM. Any overlaps onto pre-existing lode claims, private or State Land are acknowledged as pre-existing rights and that portion of said overlap is acknowledged as invalid.

The undersigned claims the ground as depicted on the map that is attached to a copy of this Notice of Location filed in the office of the Recorder, Pinal County, Arizona.

The claim has been monumented in accordance with State and Federal law. Corner, end centers and location monuments are posts, 1-1/2" x 1-1/2" x 5' projecting at least 4' above the ground.

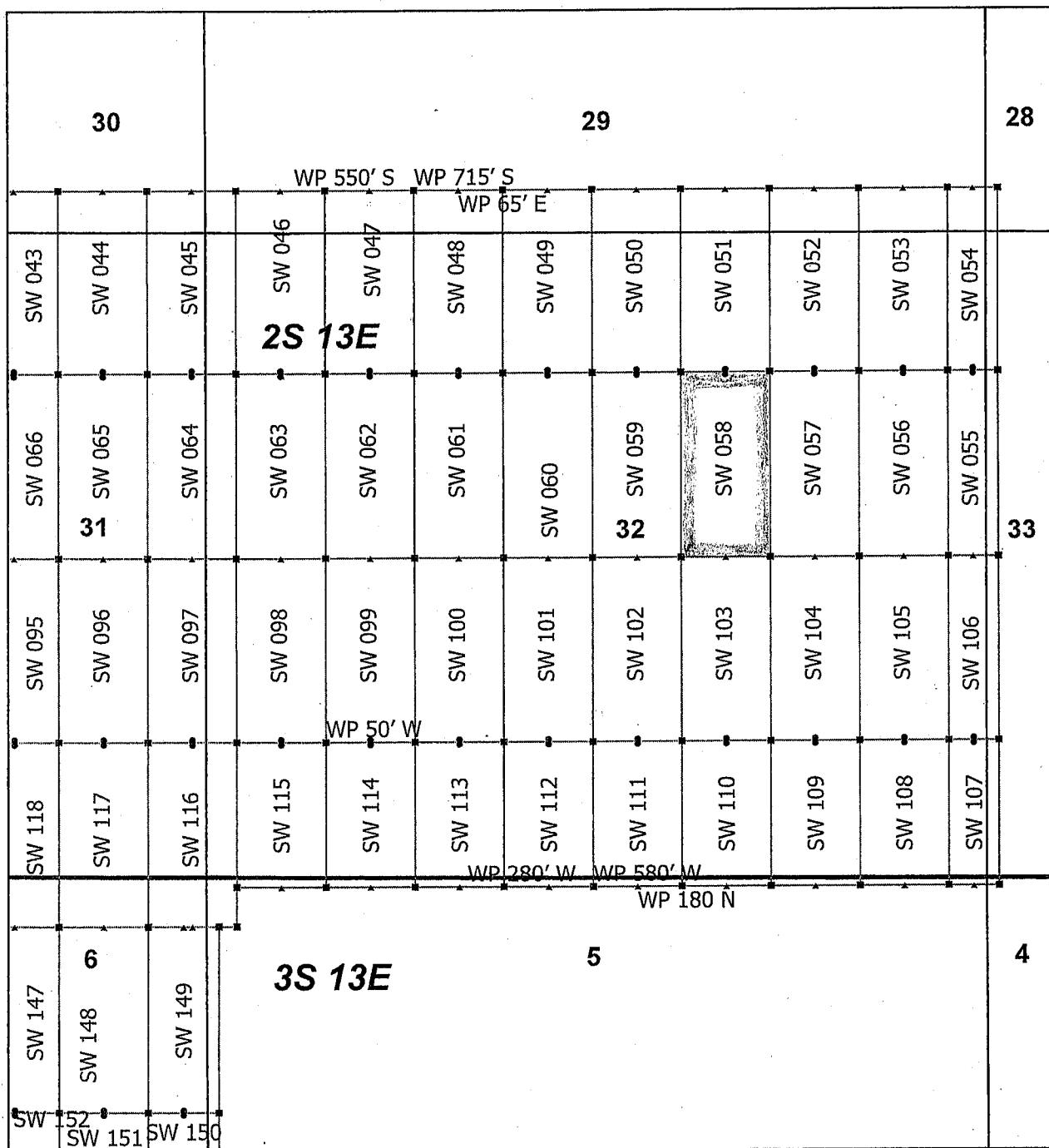
Located, dated and posted on the ground this 24th day of April, 2019.

KENNECOTT EXPLORATION COMPANY


By: Erik Best, its Operating Officer

RECEIVED
BLM AZ STATE OFFICE
2019 JUL 15 P 2:36
PHOENIX, ARIZONA

AMC455813



AMC455813

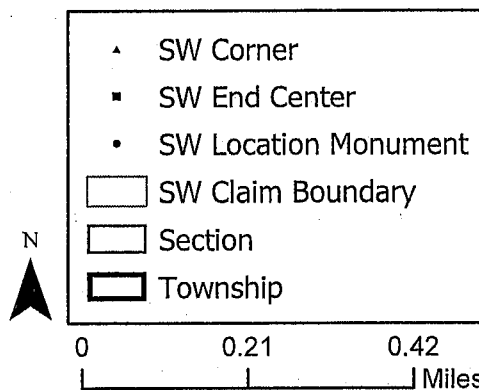
Superior West Claim Block 3, Arizona

Superior West - SW Lode Mining Claims
 T2S, 3S and R13E G&SRM
 Pinal County, Arizona
 Located April 19 - 25, 2019

Monuments are 1-1/2" by 1-1/2" by 5' Wood Posts projecting at least four feet above the ground. Location Monuments are set 20' inside the Endline along the center of each claim, and are 1500' long X 600' wide unless otherwise depicted and as detailed in the attached Certificate of Location.

TIE POINT: The location monument is tied to the southwest corner of Section 1, Township 3S, Range 12E, G&SRM, Pinal County, Arizona, its distance as shown on the attached Certificate of Location. Bearings and distance are grid north.

Any overlap onto pre-existing lode claims, or Private Land, is acknowledged as non-locatable, and any overlapping portion is acknowledged as invalid.



RECEIVED
 BLM AZ STATE OFFICE
 2019 JUL 15 P 2:36
 PHOENIX, ARIZONA

Claims filed By-
 Kennecott Exploration Company
 2640 West 1700 South
 Salt Lake City, UT 84104

When recorded return to:
Kennecott Exploration Company – Land Dept.
2640 West 1700 South
Salt Lake City, UT 84104

ARIZONA NOTICE OF LOCATION
(LODE CLAIM)

NOTICE IS HEREBY GIVEN THAT KENNECOTT EXPLORATION COMPANY, whose mailing address is 2640 West 1700 South, Salt Lake City, Utah 84104 by its undersigned officer, makes this location of the SW 059 Lode Mining Claim, in Pinal County, Arizona.

The general course of the claim is from the North to South, and said claim is within the:

<u>Quarter</u>	<u>Section</u>	<u>Township</u>	<u>Range</u>
NE	32	2S	13E
SE	32	2S	13E
SW	32	2S	13E
NW	32	2S	13E

Pinal County, Arizona, G&SRM.

This claim is 1500 feet in length and 600 feet in width. This Notice of Location is posted on the centerline of the claim. The claim runs from the location monument on which this notice is posted 20 feet in a northerly direction to the North endline, and 1480 feet in a southerly direction to the South endline. The claim boundaries are marked by six monuments, one at each corner and one at the center of each endline. The location monument on which this notice is posted is situated within Section 32, T2S, R13E, Pinal County, Arizona, G&SRM, and is approximately 13309 feet East and 9406 feet North from the SW corner of Section 1, T3S, R12E, Pinal County, Arizona, G&SRM. Any overlaps onto pre-existing lode claims, private or State Land are acknowledged as pre-existing rights and that portion of said overlap is acknowledged as invalid.

The undersigned claims the ground as depicted on the map that is attached to a copy of this Notice of Location filed in the office of the Recorder, Pinal County, Arizona.

The claim has been monumented in accordance with State and Federal law. Corner, end centers and location monuments are posts, 1-1/2" x 1-1/2" x 5' projecting at least 4' above the ground.

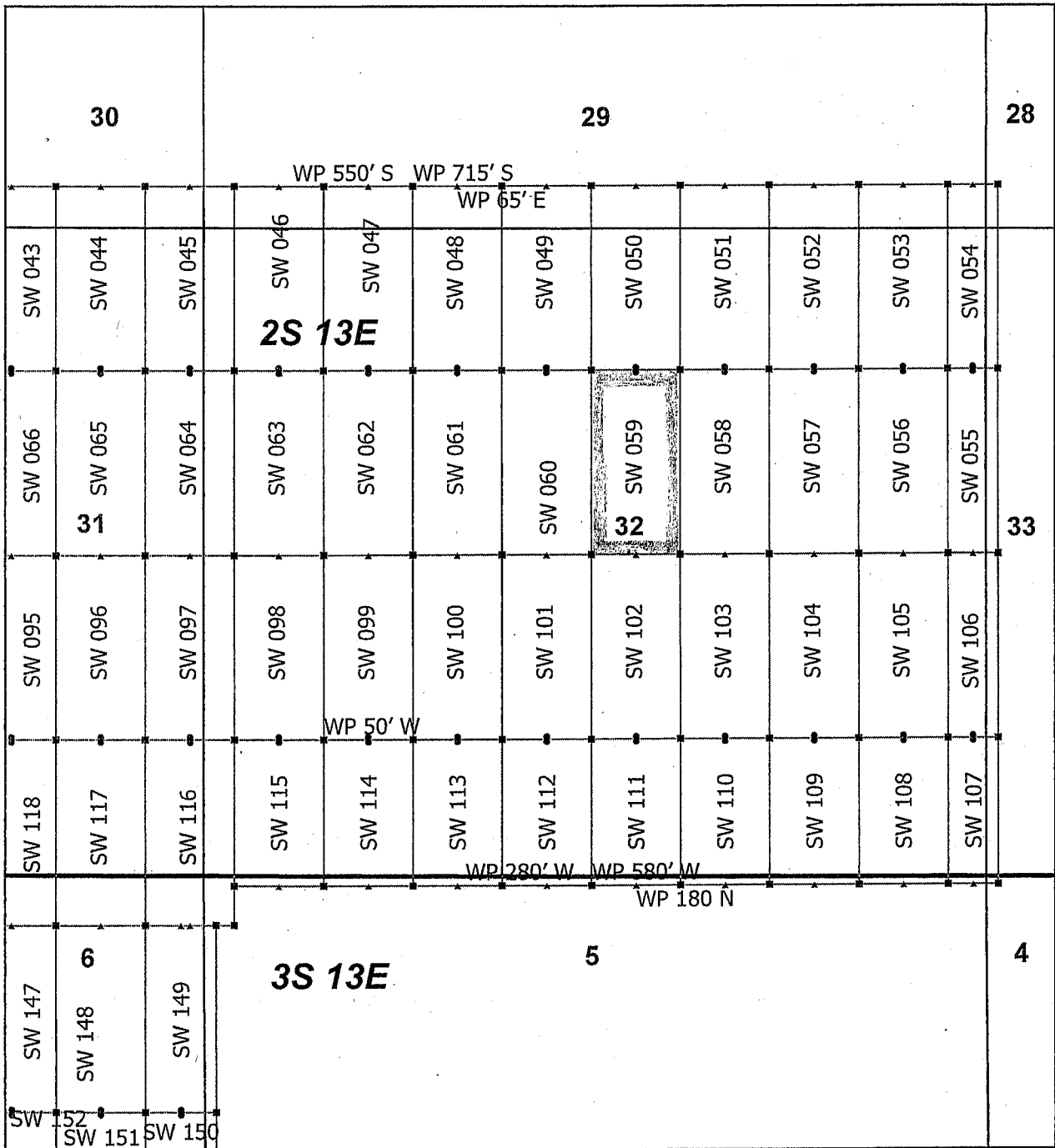
Located, dated and posted on the ground this 24th day of April, 2019.

KENNECOTT EXPLORATION COMPANY


By: Erik Best, its Operating Officer

RECEIVED
BLM AZ STATE OFFICE
2019 JUL 15 P 2:36
PHOENIX, ARIZONA

AMC455814



AMC455814

Superior West Claim Block 3, Arizona

Superior West - SW Lode Mining Claims
 T2S, 3S and R13E G&SRM
 Pinal County, Arizona
 Located April 19 - 25, 2019.

Monuments are 1-1/2" by 1-1/2" by 5' Wood Posts projecting at least four feet above the ground. Location Monuments are set 20' inside the Endline along the center of each claim, and are 1500' long X 600' wide unless otherwise depicted and as detailed in the attached Certificate of Location.

TIE POINT: The location monument is tied to the southwest corner of Section 1, Township 3S, Range 12E, G&SRM, Pinal County, Arizona, its distance as shown on the attached Certificate of Location. Bearings and distance are grid north.

Any overlap onto pre-existing lode claims, or Private Land, is acknowledged as non-locatable, and any overlapping portion is acknowledged as invalid.

	SW Corner
	SW End Center
	SW Location Monument
	SW Claim Boundary
	Section
	Township

0 0.21 0.42 Miles

RECEIVED
 BLM AZ STATE OFFICE
 2019 JUL 15 P 2:31
 PHOENIX, ARIZONA

Claims Filed By-
 Kennecott Exploration Company
 2640 West 1700 South
 Salt Lake City, UT 84104

When recorded return to:
Kennecott Exploration Company – Land Dept.
2640 West 1700 South
Salt Lake City, UT 84104

ARIZONA NOTICE OF LOCATION
(LODE CLAIM)

NOTICE IS HEREBY GIVEN THAT KENNECOTT EXPLORATION COMPANY, whose mailing address is 2640 West 1700 South, Salt Lake City, Utah 84104 by its undersigned officer, makes this location of the SW 060 Lode Mining Claim, in Pinal County, Arizona.

The general course of the claim is from the North to South, and said claim is within the:

<u>Quarter</u>	<u>Section</u>	<u>Township</u>	<u>Range</u>
NW	32	2S	13E
SW	32	2S	13E

Pinal County, Arizona, G&SRM.


This claim is 1500 feet in length and 600 feet in width. This Notice of Location is posted on the centerline of the claim. The claim runs from the location monument on which this notice is posted 20 feet in a northerly direction to the North endline, and 1480 feet in a southerly direction to the South endline. The claim boundaries are marked by six monuments, one at each corner and one at the center of each endline. The location monument on which this notice is posted is situated within Section 32, T2S, R13E, Pinal County, Arizona, G&SRM, and is approximately 12709 feet East and 9406 feet North from the SW corner of Section 1, T3S, R12E, Pinal County, Arizona, G&SRM. Any overlaps onto pre-existing lode claims, private or State Land are acknowledged as pre-existing rights and that portion of said overlap is acknowledged as invalid.

The undersigned claims the ground as depicted on the map that is attached to a copy of this Notice of Location filed in the office of the Recorder, Pinal County, Arizona.

The claim has been monumented in accordance with State and Federal law. Corner, end centers and location monuments are posts, 1-1/2" x 1-1/2" x 5' projecting at least 4' above the ground.

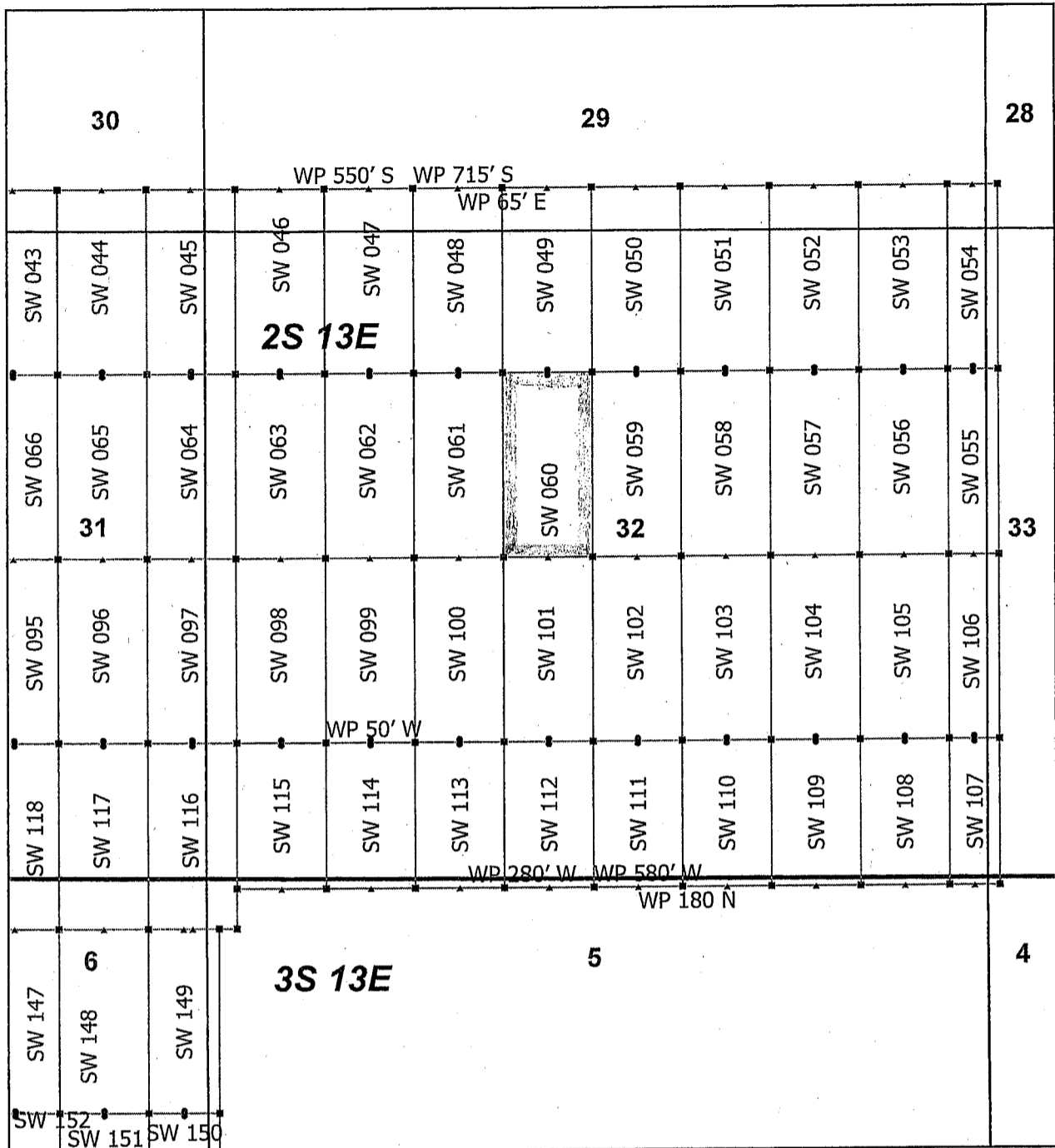
Located, dated and posted on the ground this 24th day of April, 2019.

KENNECOTT EXPLORATION COMPANY


By: Erik Best, its Operating Officer

RECEIVED
BLM AZ STATE OFFICE
2019 JUL 15 P 2:31
PHOENIX, ARIZONA

AMC455815



AMC455815

Superior West Claim Block 3, Arizona

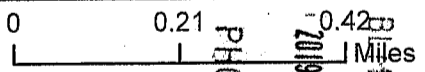
Superior West - SW Lode Mining Claims
 T2S, 3S and R13E G&SRM
 Pinal County, Arizona
 Located April 19 - 25, 2019

Monuments are 1-1/2" by 1-1/2" by 5' Wood Posts projecting at least four feet above the ground. Location Monuments are set 20' inside the Endline along the center of each claim, and are 1500' long X 600' wide unless otherwise depicted and as detailed in the attached Certificate of Location.

TIE POINT: The location monument is tied to the southwest corner of Section 1, Township 3S, Range 12E, G&SRM, Pinal County, Arizona, its distance as shown on the attached Certificate of Location. Bearings and distance are grid north.

Any overlap onto pre-existing lode claims, or Private Land, is acknowledged as non-locatable, and any overlapping portion is acknowledged as invalid.

- ▲ SW Corner
- SW End Center
- SW Location Monument
- SW Claim Boundary
- Section
- Township



RECEIVED
 BUREAU OF LAND MANAGEMENT
 JUL 15 P 2:31
 PHOENIX, ARIZONA

Claims Filed By-
 Kennecott Exploration Company
 2640 West 1700 South
 Salt Lake City, UT 84104

When recorded return to:
Kennecott Exploration Company – Land Dept.
2640 West 1700 South
Salt Lake City, UT 84104

ARIZONA NOTICE OF LOCATION
(LODE CLAIM)

NOTICE IS HEREBY GIVEN THAT KENNECOTT EXPLORATION COMPANY, whose mailing address is 2640 West 1700 South, Salt Lake City, Utah 84104 by its undersigned officer, makes this location of the SW 061 Lode Mining Claim, in Pinal County, Arizona.

The general course of the claim is from the North to South, and said claim is within the:

<u>Quarter</u>	<u>Section</u>	<u>Township</u>	<u>Range</u>
NW	32	2S	13E
SW	32	2S	13E

Pinal County, Arizona, G&SRM.


This claim is 1500 feet in length and 600 feet in width. This Notice of Location is posted on the centerline of the claim. The claim runs from the location monument on which this notice is posted 20 feet in a northerly direction to the North endline, and 1480 feet in a southerly direction to the South endline. The claim boundaries are marked by six monuments, one at each corner and one at the center of each endline. The location monument on which this notice is posted is situated within Section 32, T2S, R13E, Pinal County, Arizona, G&SRM, and is approximately 12109 feet East and 9406 feet North from the SW corner of Section 1, T3S, R12E, Pinal County, Arizona, G&SRM. Any overlaps onto pre-existing lode claims, private or State Land are acknowledged as pre-existing rights and that portion of said overlap is acknowledged as invalid.

The undersigned claims the ground as depicted on the map that is attached to a copy of this Notice of Location filed in the office of the Recorder, Pinal County, Arizona.

The claim has been monumented in accordance with State and Federal law. Corner, end centers and location monuments are posts, 1-1/2" x 1-1/2" x 5' projecting at least 4' above the ground.

Located, dated and posted on the ground this 24th day of April, 2019.

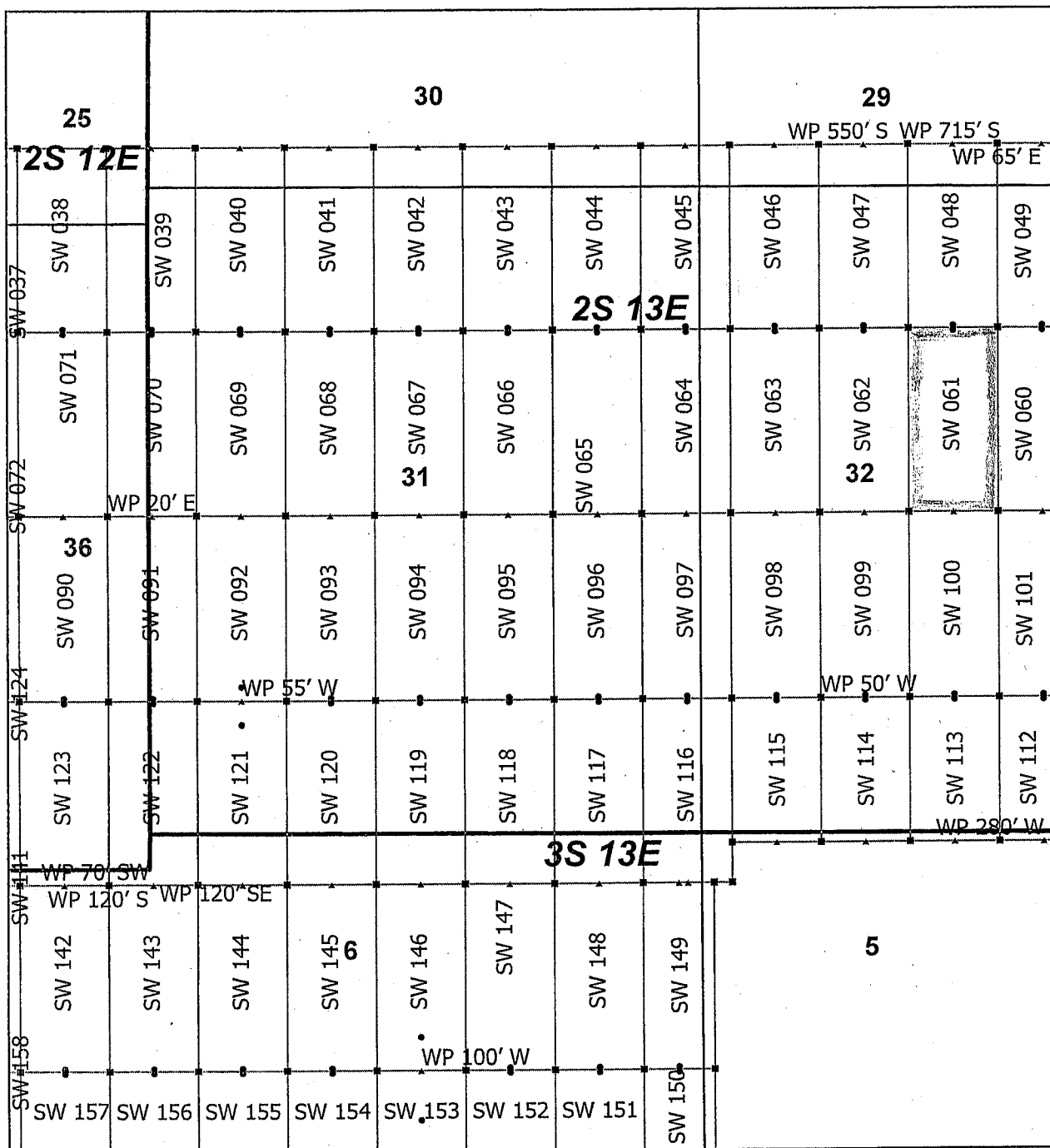
KENNECOTT EXPLORATION COMPANY



By: Erik Best, its Operating Officer

RECEIVED
BLM AZ STATE OFFICE
2019 JUL 15 P 2:37
PHOENIX, ARIZONA

AMC455816



91855816

Superior West Claim Block 2, Arizona

Superior West - SW Lode Mining Claims
 T2S, 3S and R12E, 13E G&SRM
 Pinal County, Arizona
 Located April 19 - 25, 2019

Monuments are 1-1/2" by 1-1/2" by 5' Wood Posts projecting at least four feet above the ground. Location Monuments are set 20' inside the Endline along the center of each claim, and are 1500' long X 600' wide unless otherwise depicted and as detailed in the attached Certificate of Location.

TIE POINT: The location monument is tied to the southwest corner of Section 1, Township 3S, Range 12E, G&SRM, Pinal County, Arizona, its distance as shown on the attached Certificate of Location. Bearings and distance are grid north.

Any overlap onto pre-existing lode claims, or Private Land, is acknowledged as non-locatable, and any overlapping portion is acknowledged as invalid.

▲	SW Corner
■	SW End Center
•	SW Location Monument
□	SW Claim Boundary
□	Section
□	Township

N

0 0.21 0.42 Miles

RECEIVED
 BLM AZ STATE OFFICE
 PHOENIX, ARIZONA
 2019 JUL 15 P 2:37

Claims Filed By-
 Kennecott Exploration Company
 2640 West 1700 South
 Salt Lake City, UT 84104

When recorded return to:
Kennecott Exploration Company – Land Dept.
2640 West 1700 South
Salt Lake City, UT 84104

ARIZONA NOTICE OF LOCATION
(LODE CLAIM)

NOTICE IS HEREBY GIVEN THAT KENNECOTT EXPLORATION COMPANY, whose mailing address is 2640 West 1700 South, Salt Lake City, Utah 84104 by its undersigned officer, makes this location of the SW 062 Lode Mining Claim, in Pinal County, Arizona.

The general course of the claim is from the North to South, and said claim is within the:

<u>Quarter</u>	<u>Section</u>	<u>Township</u>	<u>Range</u>
NW	32	2S	13E
SW	32	2S	13E

Pinal County, Arizona, G&SRM.

This claim is 1500 feet in length and 600 feet in width. This Notice of Location is posted on the centerline of the claim. The claim runs from the location monument on which this notice is posted 20 feet in a northerly direction to the North endline, and 1480 feet in a southerly direction to the South endline. The claim boundaries are marked by six monuments, one at each corner and one at the center of each endline. The location monument on which this notice is posted is situated within Section 32, T2S, R13E, Pinal County, Arizona, G&SRM, and is approximately 11509 feet East and 9406 feet North from the SW corner of Section 1, T3S, R12E, Pinal County, Arizona, G&SRM. Any overlaps onto pre-existing lode claims, private or State Land are acknowledged as pre-existing rights and that portion of said overlap is acknowledged as invalid.

The undersigned claims the ground as depicted on the map that is attached to a copy of this Notice of Location filed in the office of the Recorder, Pinal County, Arizona.

The claim has been monumented in accordance with State and Federal law. Corner, end centers and location monuments are posts, 1-1/2" x 1-1/2" x 5' projecting at least 4' above the ground.

Located, dated and posted on the ground this 24th day of April, 2019.

KENNECOTT EXPLORATION COMPANY

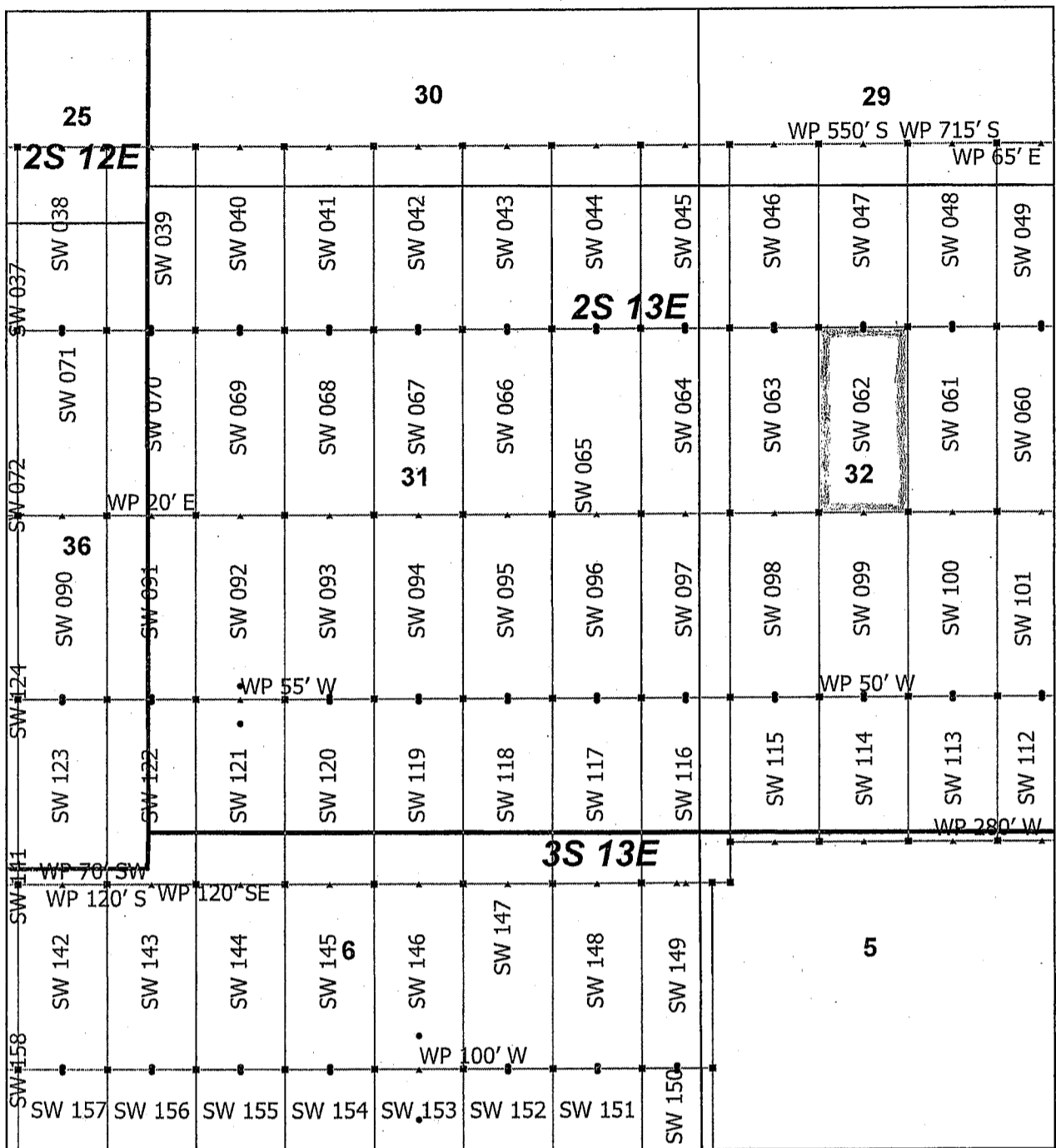

By: Erik Best, its Operating Officer

PHOENIX, ARIZONA

2019 JUL 15 P 2:37

RECEIVED
BLM AZ STATE OFFICE

AMC455817



AMC455817

Superior West Claim Block 2, Arizona

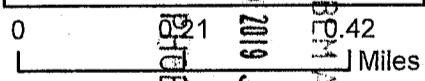
Superior West - SW Lode Mining Claims
 T2S, 3S and R12E, 13E G&SRM
 Pinal County, Arizona
 Located April 19 - 25, 2019

Monuments are 1-1/2" by 1-1/2" by 5' Wood Posts projecting at least four feet above the ground. Location Monuments are set 20' inside the Endline along the center of each claim, and are 1500' long X 600' wide unless otherwise depicted and as detailed in the attached Certificate of Location.

TIE POINT: The location monument is tied to the southwest corner of Section 1, Township 3S, Range 12E, G&SRM, Pinal County, Arizona, its distance as shown on the attached Certificate of Location. Bearings and distance are grid north.

Any overlap onto pre-existing lode claims, or Private Land, is acknowledged as non-locatable, and any overlapping portion is acknowledged as invalid.

- ▲ SW Corner
- SW End Center
- SW Location Monument
- SW Claim Boundary
- Section
- Township



RECEIVED
 BEMAH STATE OFFICE
 PHOENIX, ARIZONA
 2019 JUL 15 P 2:37

Claims Filed By-
 Kennecott Exploration Company
 2640 West 1700 South
 Salt Lake City, UT 84104

When recorded return to:
Kennecott Exploration Company – Land Dept.
2640 West 1700 South
Salt Lake City, UT 84104

ARIZONA NOTICE OF LOCATION
(LODE CLAIM)

NOTICE IS HEREBY GIVEN THAT KENNECOTT EXPLORATION COMPANY, whose mailing address is 2640 West 1700 South, Salt Lake City, Utah 84104 by its undersigned officer, makes this location of the SW 063 Lode Mining Claim, in Pinal County, Arizona.

The general course of the claim is from the North to South, and said claim is within the:

<u>Quarter</u>	<u>Section</u>	<u>Township</u>	<u>Range</u>
NW	32	2S	13E
SW	32	2S	13E

Pinal County, Arizona, G&SRM.


This claim is 1500 feet in length and 600 feet in width. This Notice of Location is posted on the centerline of the claim. The claim runs from the location monument on which this notice is posted 20 feet in a northerly direction to the North endline, and 1480 feet in a southerly direction to the South endline. The claim boundaries are marked by six monuments, one at each corner and one at the center of each endline. The location monument on which this notice is posted is situated within Section 32, T2S, R13E, Pinal County, Arizona, G&SRM, and is approximately 10909 feet East and 9406 feet North from the SW corner of Section 1, T3S, R12E, Pinal County, Arizona, G&SRM. Any overlaps onto pre-existing lode claims, private or State Land are acknowledged as pre-existing rights and that portion of said overlap is acknowledged as invalid.

The undersigned claims the ground as depicted on the map that is attached to a copy of this Notice of Location filed in the office of the Recorder, Pinal County, Arizona.

The claim has been monumented in accordance with State and Federal law. Corner, end centers and location monuments are posts, 1-1/2" x 1-1/2" x 5' projecting at least 4' above the ground.

Located, dated and posted on the ground this 20th day of April, 2019.

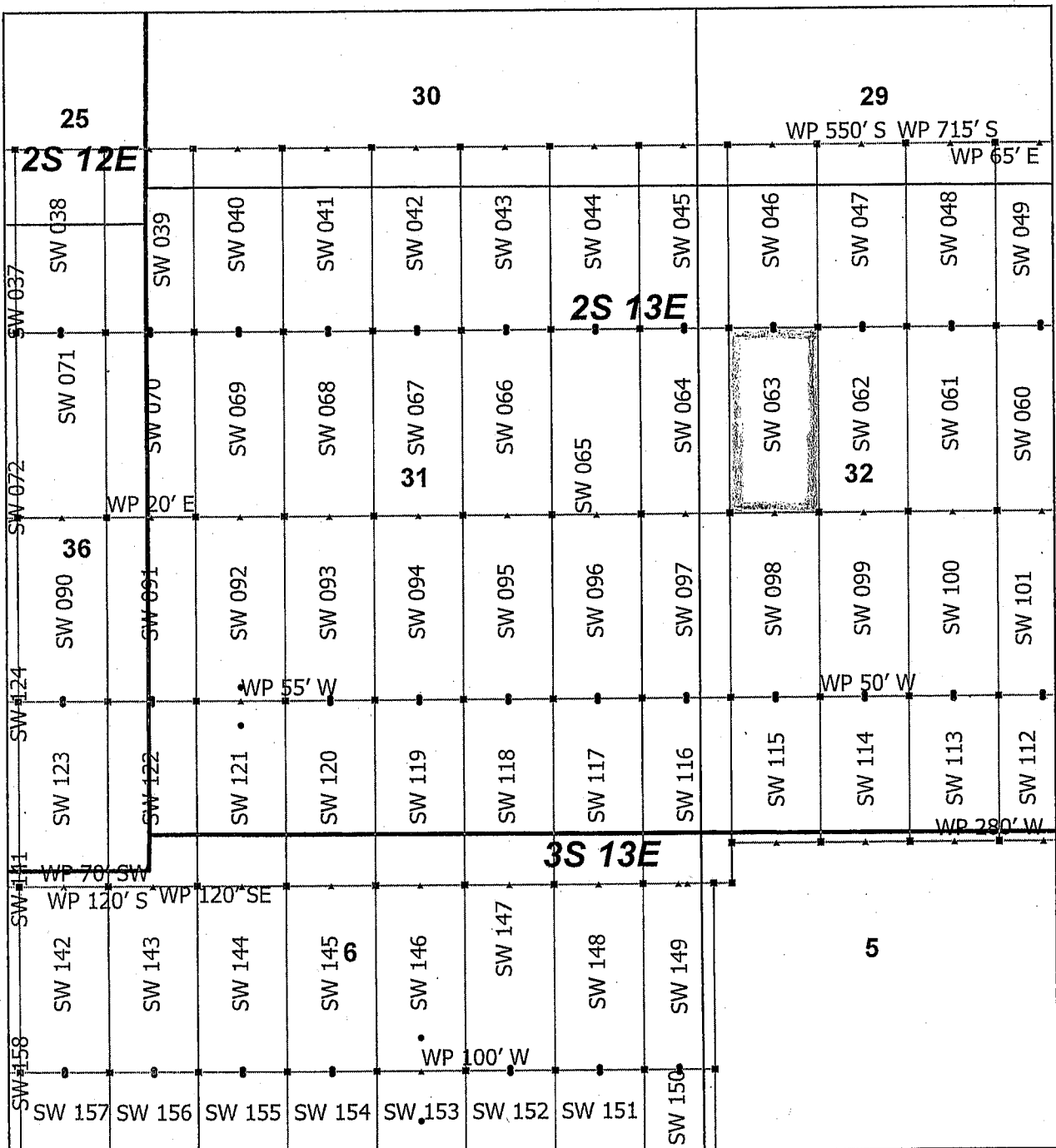
KENNECOTT EXPLORATION COMPANY



By: Erik Best, its Operating Officer

RECEIVED
BLM AZ STATE OFFICE
2019 JUL 15 P 2:37
PHOENIX, ARIZONA

AMC455818



AMC 455818

Superior West Claim Block 2, Arizona


Superior West - SW Lode Mining Claims
 T2S, 3S and R12E, 13E G&SRM
 Pinal County, Arizona
 Located April 19 - 25, 2019

Monuments are 1-1/2" by 1-1/2" by 5' Wood Posts projecting at least four feet above the ground. Location Monuments are set 20' inside the Endline along the center of each claim, and are 1500' long X 600' wide unless otherwise depicted and as detailed in the attached Certificate of Location.

TIE POINT: The location monument is tied to the southwest corner of Section 1, Township 3S, Range 12E, G&SRM, Pinal County, Arizona, its distance as shown on the attached Certificate of Location. Bearings and distance are grid north.

Any overlap onto pre-existing lode claims, or Private Land, is acknowledged as non-locatable, and any overlapping portion is acknowledged as invalid.

- ▲ SW Corner
- SW End Center
- SW Location Monument
- SW Claim Boundary
- Section
- Township



RECEIVED
 BLM AZ STATE OFFICE
 2019 JUL 15 P 2:38
 PHOENIX, ARIZONA

Claims Filed By-
 Kennecott Exploration Company
 2640 West 1700 South
 Salt Lake City, UT 84104

When recorded return to:
Kennecott Exploration Company – Land Dept.
2640 West 1700 South
Salt Lake City, UT 84104

ARIZONA NOTICE OF LOCATION
(LODE CLAIM)

NOTICE IS HEREBY GIVEN THAT KENNECOTT EXPLORATION COMPANY, whose mailing address is 2640 West 1700 South, Salt Lake City, Utah 84104 by its undersigned officer, makes this location of the SW 064 Lode Mining Claim, in Pinal County, Arizona.

The general course of the claim is from the North to South, and said claim is within the:

<u>Quarter</u>	<u>Section</u>	<u>Township</u>	<u>Range</u>
NE	31	2S	13E
SE	31	2S	13E
NW	32	2S	13E
SW	32	2S	13E

Pinal County, Arizona, G&SRM.


This claim is 1500 feet in length and 600 feet in width. This Notice of Location is posted on the centerline of the claim. The claim runs from the location monument on which this notice is posted 20 feet in a northerly direction to the North endline, and 1480 feet in a southerly direction to the South endline. The claim boundaries are marked by six monuments, one at each corner and one at the center of each endline. The location monument on which this notice is posted is situated within Section 31, T2S, R13E, Pinal County, Arizona, G&SRM, and is approximately 10309 feet East and 9406 feet North from the SW corner of Section 1, T3S, R12E, Pinal County, Arizona, G&SRM. Any overlaps onto pre-existing lode claims, private or State Land are acknowledged as pre-existing rights and that portion of said overlap is acknowledged as invalid.

The undersigned claims the ground as depicted on the map that is attached to a copy of this Notice of Location filed in the office of the Recorder, Pinal County, Arizona.

The claim has been monumented in accordance with State and Federal law. Corner, end centers and location monuments are posts, 1-1/2" x 1-1/2" x 5' projecting at least 4' above the ground.

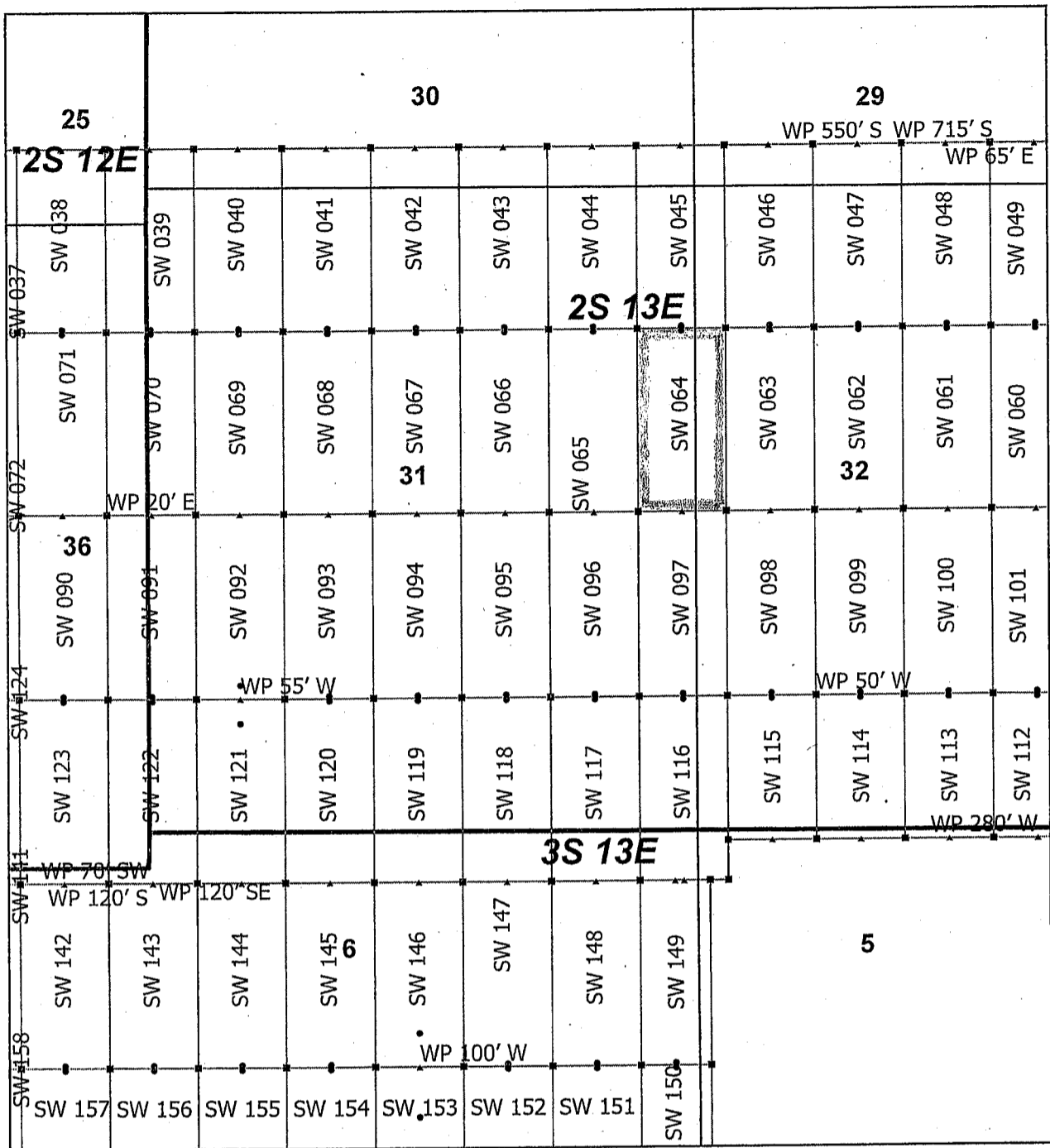
Located, dated and posted on the ground this 20th day of April, 2019.

KENNECOTT EXPLORATION COMPANY


By: Erik Best, its Operating Officer

RECEIVED
BLM AZ STATE OFFICE
2019 JUL 15 P 2:38
PHOENIX, ARIZONA

AMC455819



AMC455819

Superior West Claim Block 2, Arizona

Superior West - SW Lode Mining Claims
 T2S, 3S and R12E, 13E G&SRM
 Pinal County, Arizona
 Located April 19 - 25, 2019

Monuments are 1-1/2" by 1-1/2" by 5' Wood Posts projecting at least four feet above the ground. Location Monuments are set 20' inside the Endline along the center of each claim, and are 1500' long X 600' wide unless otherwise depicted and as detailed in the attached Certificate of Location.

TIE POINT: The location monument is tied to the southwest corner of Section 1, Township 3S, Range 12E, G&SRM, Pinal County, Arizona, its distance as shown on the attached Certificate of Location. Bearings and distance are grid north.

Any overlap onto pre-existing lode claims, or Private Land, is acknowledged as non-locatable, and any overlapping portion is acknowledged as invalid.

▲	SW Corner
■	SW End Center
•	SW Location Monument
□	SW Claim Boundary
□	Section
□	Township

0 0.21 0.42 Miles

RECEIVED
 BLM AZ STATE OFFICE
 2019 JUL 15 P 2:38
 PHOENIX, ARIZONA

Claims Filed By-
 Kennecott Exploration Company
 2640 West 1700 South
 Salt Lake City, UT 84104

When recorded return to:
Kennecott Exploration Company – Land Dept.
2640 West 1700 South
Salt Lake City, UT 84104

ARIZONA NOTICE OF LOCATION
(LODE CLAIM)

NOTICE IS HEREBY GIVEN THAT KENNECOTT EXPLORATION COMPANY, whose mailing address is 2640 West 1700 South, Salt Lake City, Utah 84104 by its undersigned officer, makes this location of the SW 065 Lode Mining Claim, in Pinal County, Arizona.

The general course of the claim is from the North to South, and said claim is within the:

<u>Quarter</u>	<u>Section</u>	<u>Township</u>	<u>Range</u>
NE	31	2S	13E
SE	31	2S	13E

Pinal County, Arizona, G&SRM.


This claim is 1500 feet in length and 600 feet in width. This Notice of Location is posted on the centerline of the claim. The claim runs from the location monument on which this notice is posted 20 feet in a northerly direction to the North endline, and 1480 feet in a southerly direction to the South endline. The claim boundaries are marked by six monuments, one at each corner and one at the center of each endline. The location monument on which this notice is posted is situated within Section 31, T2S, R13E, Pinal County, Arizona, G&SRM, and is approximately 9709 feet East and 9406 feet North from the SW corner of Section 1, T3S, R12E, Pinal County, Arizona, G&SRM. Any overlaps onto pre-existing lode claims, private or State Land are acknowledged as pre-existing rights and that portion of said overlap is acknowledged as invalid.

The undersigned claims the ground as depicted on the map that is attached to a copy of this Notice of Location filed in the office of the Recorder, Pinal County, Arizona.

The claim has been monumented in accordance with State and Federal law. Corner, end centers and location monuments are posts, 1-1/2" x 1-1/2" x 5' projecting at least 4' above the ground.

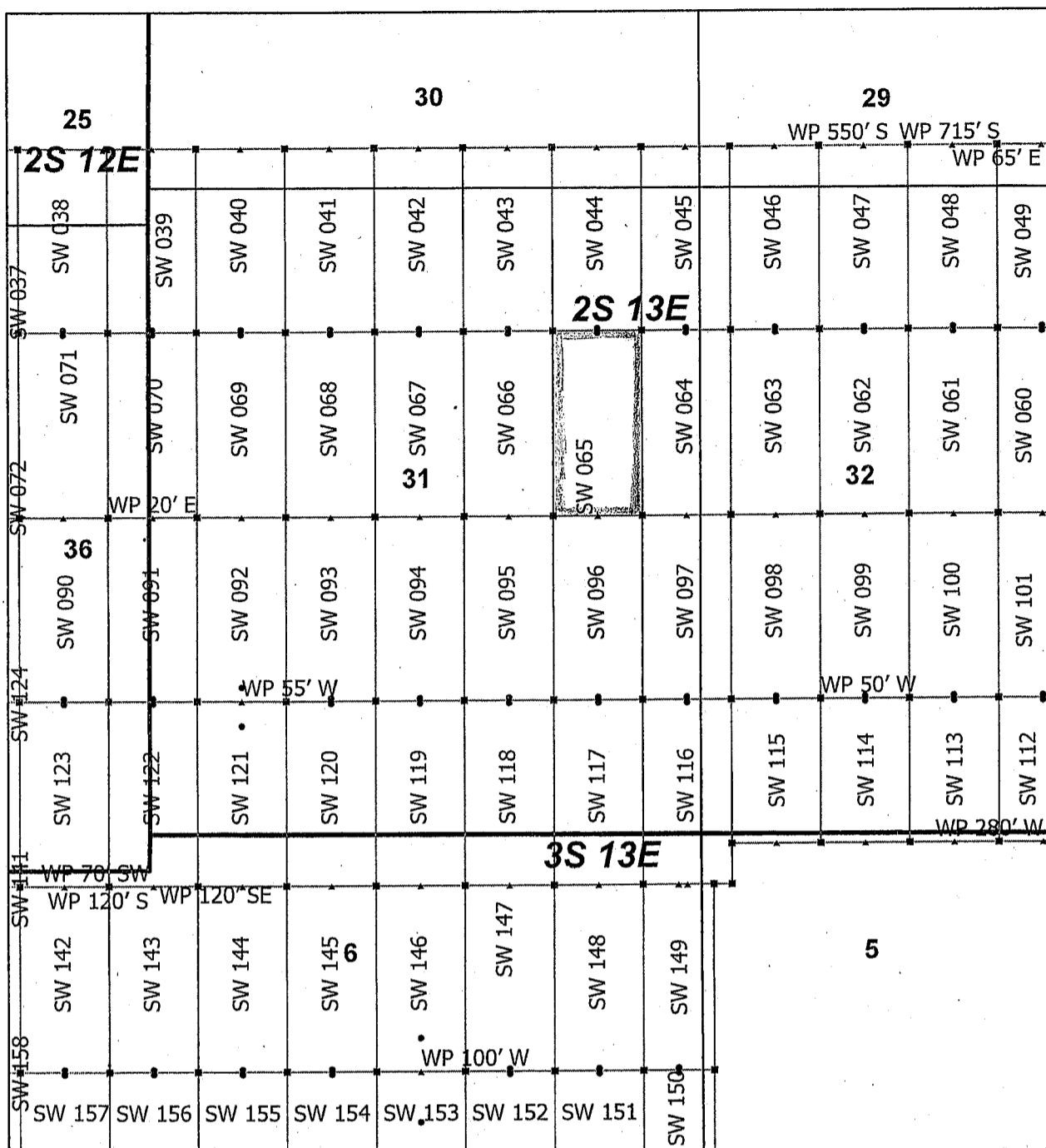
Located, dated and posted on the ground this 20th day of April, 2019.

KENNECOTT EXPLORATION COMPANY


By: Erik Best, its Operating Officer

RECEIVED
BLM AZ STATE OFFICE
2019 JUL 15 P 2:38
PHOENIX, ARIZONA

AMC455820



AMC455820

Superior West Claim Block 2, Arizona

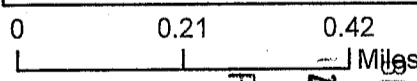
Superior West - SW Lode Mining Claims
 T2S, 3S and R12E, 13E G&SRM
 Pinal County, Arizona
 Located April 19 - 25, 2019

Monuments are 1-1/2" by 1-1/2" by 5' Wood Posts projecting at least four feet above the ground. Location Monuments are set 20' inside the Endline along the center of each claim, and are 1500' long X 600' wide unless otherwise depicted and as detailed in the attached Certificate of Location.

TIE POINT: The location monument is tied to the southwest corner of Section 1, Township 3S, Range 12E, G&SRM, Pinal County, Arizona, its distance as shown on the attached Certificate of Location. Bearings and distance are grid north.

Any overlap onto pre-existing lode claims, or Private Land, is acknowledged as non-locatable, and any overlapping portion is acknowledged as invalid.

- ▲ SW Corner
- SW End Center
- SW Location Monument
- SW Claim Boundary
- Section
- Township



RECEIVED
 LM AZ STATE OFFICE
 2019 JUL 15 P 2:38
 PHOENIX, ARIZONA

Claims Filed By-
 Kennecott Exploration Company
 2640 West 1700 South
 Salt Lake City, UT 84104

When recorded return to:
Kennecott Exploration Company – Land Dept.
2640 West 1700 South
Salt Lake City, UT 84104

ARIZONA NOTICE OF LOCATION
(LODE CLAIM)

NOTICE IS HEREBY GIVEN THAT KENNECOTT EXPLORATION COMPANY, whose mailing address is 2640 West 1700 South, Salt Lake City, Utah 84104 by its undersigned officer, makes this location of the SW 066 Lode Mining Claim, in Pinal County, Arizona.

The general course of the claim is from the North to South, and said claim is within the:

<u>Quarter</u>	<u>Section</u>	<u>Township</u>	<u>Range</u>
NE	31	2S	13E
SE	31	2S	13E

Pinal County, Arizona, G&SRM.

This claim is 1500 feet in length and 600 feet in width. This Notice of Location is posted on the centerline of the claim. The claim runs from the location monument on which this notice is posted 20 feet in a northerly direction to the North endline, and 1480 feet in a southerly direction to the South endline. The claim boundaries are marked by six monuments, one at each corner and one at the center of each endline. The location monument on which this notice is posted is situated within Section 31, T2S, R13E, Pinal County, Arizona, G&SRM, and is approximately 9109 feet East and 9406 feet North from the SW corner of Section 1, T3S, R12E, Pinal County, Arizona, G&SRM. Any overlaps onto pre-existing lode claims, private or State Land are acknowledged as pre-existing rights and that portion of said overlap is acknowledged as invalid.

The undersigned claims the ground as depicted on the map that is attached to a copy of this Notice of Location filed in the office of the Recorder, Pinal County, Arizona.

The claim has been monumented in accordance with State and Federal law. Corner, end centers and location monuments are posts, 1-1/2" x 1-1/2" x 5' projecting at least 4' above the ground.

Located, dated and posted on the ground this 20th day of April, 2019.

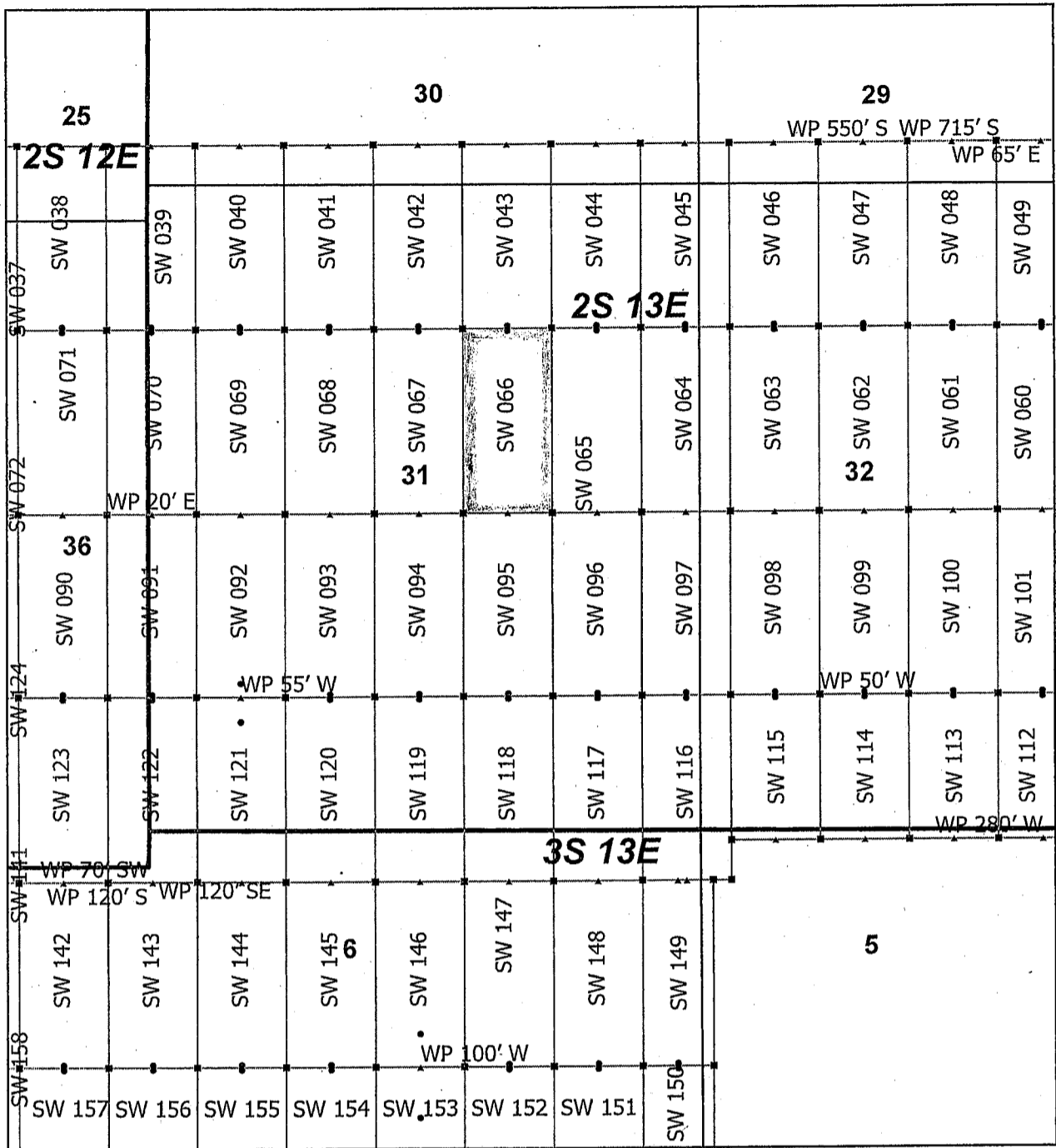
KENNECOTT EXPLORATION COMPANY



By: Erik Best, its Operating Officer

RECEIVED
BLM AZ STATE OFFICE
2019 JUL 15 P 2:38
PHOENIX, ARIZONA

AMC455821



AMC 455821

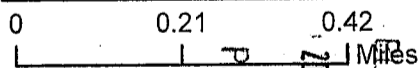
Superior West Claim Block 2, Arizona

Superior West - SW Lode Mining Claims
 T2S, 3S and R12E, 13E G&SRM
 Pinal County, Arizona
 Located April 19 - 25, 2019

Monuments are 1-1/2" by 1-1/2" by 5' Wood Posts projecting at least four feet above the ground. Location Monuments are set 20' inside the Endline along the center of each claim, and are 1500' long X 600' wide unless otherwise depicted and as detailed in the attached Certificate of Location.

TIE POINT: The location monument is tied to the southwest corner of Section 1, Township 3S, Range 12E, G&SRM, Pinal County, Arizona, its distance as shown on the attached Certificate of Location. Bearings and distance are grid north.

- ▲ SW Corner
- SW End Center
- SW Location Monument
- SW Claim Boundary
- Section
- Township



RECEIVED
 PHOENIX, ARIZONA
 JUL 15 P 2:38
 MINN STATE OFFICE

Any overlap onto pre-existing lode claims, or Private Land, is acknowledged as non-locatable, and any overlapping portion is acknowledged as invalid.

Claims Filed By-
 Kennecott Exploration Company
 2640 West 1700 South
 Salt Lake City, UT 84104

When recorded return to:
Kennecott Exploration Company – Land Dept.
2640 West 1700 South
Salt Lake City, UT 84104

ARIZONA NOTICE OF LOCATION
(LODE CLAIM)

NOTICE IS HEREBY GIVEN THAT KENNECOTT EXPLORATION COMPANY, whose mailing address is 2640 West 1700 South, Salt Lake City, Utah 84104 by its undersigned officer, makes this location of the SW 067 Lode Mining Claim, in Pinal County, Arizona.

The general course of the claim is from the North to South, and said claim is within the:

<u>Quarter</u>	<u>Section</u>	<u>Township</u>	<u>Range</u>
NE	31	2S	13E
SE	31	2S	13E

Pinal County, Arizona, G&SRM.

This claim is 1500 feet in length and 600 feet in width. This Notice of Location is posted on the centerline of the claim. The claim runs from the location monument on which this notice is posted 20 feet in a northerly direction to the North endline, and 1480 feet in a southerly direction to the South endline. The claim boundaries are marked by six monuments, one at each corner and one at the center of each endline. The location monument on which this notice is posted is situated within Section 31, T2S, R13E, Pinal County, Arizona, G&SRM, and is approximately 8509 feet East and 9406 feet North from the SW corner of Section 1, T3S, R12E, Pinal County, Arizona, G&SRM. Any overlaps onto pre-existing lode claims, private or State Land are acknowledged as pre-existing rights and that portion of said overlap is acknowledged as invalid.

The undersigned claims the ground as depicted on the map that is attached to a copy of this Notice of Location filed in the office of the Recorder, Pinal County, Arizona.

The claim has been monumented in accordance with State and Federal law. Corner, end centers and location monuments are posts, 1-1/2" x 1-1/2" x 5' projecting at least 4' above the ground.

Located, dated and posted on the ground this 20th day of April, 2019.

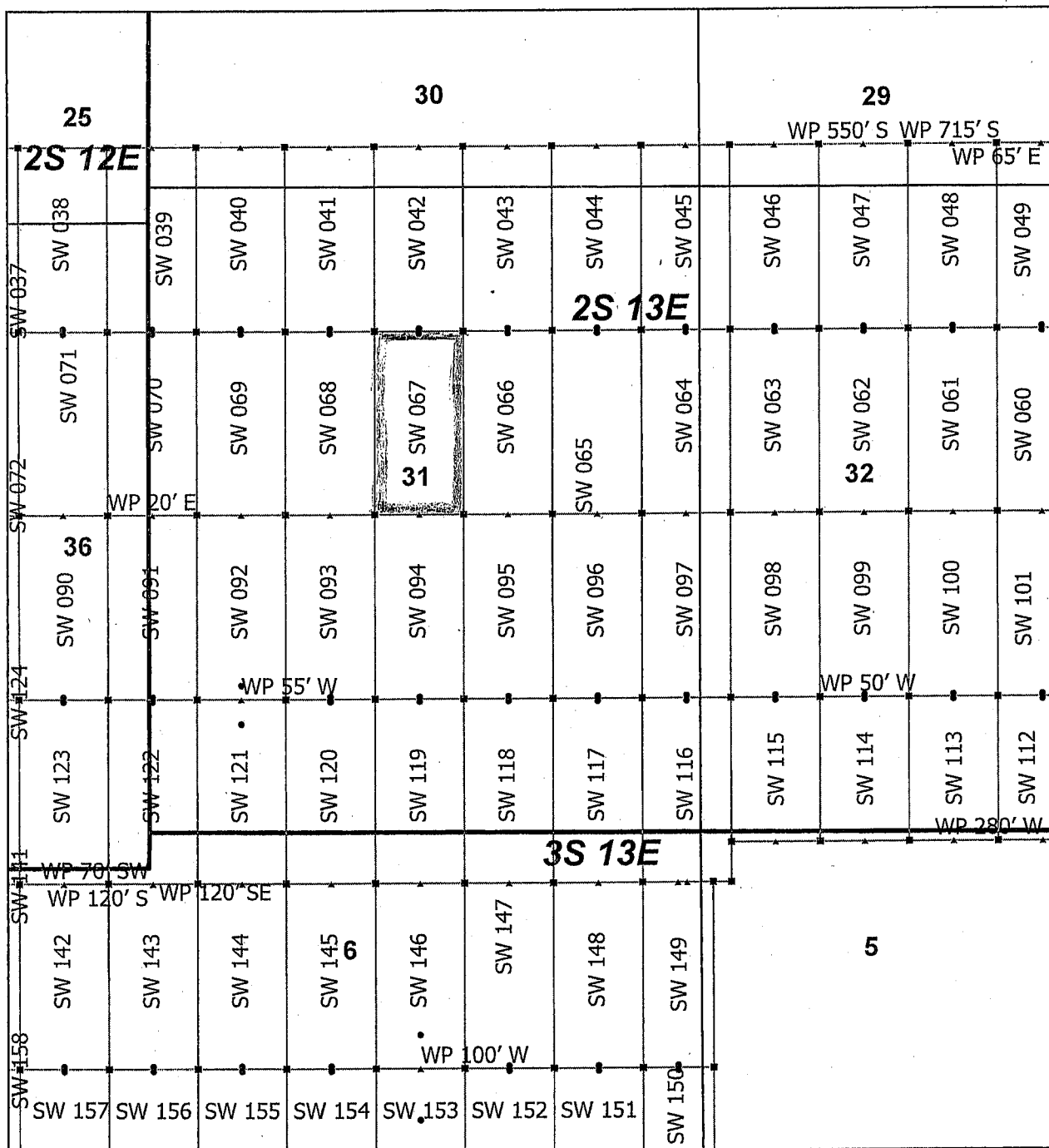
KENNECOTT EXPLORATION COMPANY



By: Erik Best, its Operating Officer

RECEIVED
BLM AZ STATE OFFICE
2019 JUL 15 P 2:38
PHOENIX, ARIZONA

AMC 455822



AMC 455822

Superior West Claim Block 2, Arizona

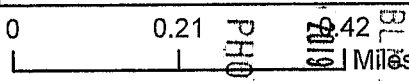
Superior West - SW Lode Mining Claims
 T2S, 3S and R12E, 13E G&SRM
 Pinal County, Arizona
 Located April 19 - 25, 2019

Monuments are 1-1/2" by 1-1/2" by 5' Wood Posts projecting at least four feet above the ground. Location Monuments are set 20' inside the Endline along the center of each claim, and are 1500' long X 600' wide unless otherwise depicted and as detailed in the attached Certificate of Location.

TIE POINT: The location monument is tied to the southwest corner of Section 1, Township 3S, Range 12E, G&SRM, Pinal County, Arizona, its distance as shown on the attached Certificate of Location. Bearings and distance are grid north.

Any overlap onto pre-existing lode claims, or Private Land, is acknowledged as non-locatable, and any overlapping portion is acknowledged as invalid.

▲	SW Corner
■	SW End Center
•	SW Location Monument
□	SW Claim Boundary
□	Section
□	Township



RECEIVED
 AZ STATE OFFICE
 PHOENIX, ARIZONA
 JUL 15 P 2:38

Claims Filed By-
 Kennecott Exploration Company
 2640 West 1700 South
 Salt Lake City, UT 84104

When recorded return to:
Kennecott Exploration Company – Land Dept.
2640 West 1700 South
Salt Lake City, UT 84104

ARIZONA NOTICE OF LOCATION
(LODE CLAIM)

NOTICE IS HEREBY GIVEN THAT KENNECOTT EXPLORATION COMPANY, whose mailing address is 2640 West 1700 South, Salt Lake City, Utah 84104 by its undersigned officer, makes this location of the SW 068 Lode Mining Claim, in Pinal County, Arizona.

The general course of the claim is from the North to South, and said claim is within the:

<u>Quarter</u>	<u>Section</u>	<u>Township</u>	<u>Range</u>
NE	31	2S	13E
SE	31	2S	13E
NW	31	2S	13E
SW	31	2S	13E

Pinal County, Arizona, G&SRM.


This claim is 1500 feet in length and 600 feet in width. This Notice of Location is posted on the centerline of the claim. The claim runs from the location monument on which this notice is posted 20 feet in a northerly direction to the North endline, and 1480 feet in a southerly direction to the South endline. The claim boundaries are marked by six monuments, one at each corner and one at the center of each endline. The location monument on which this notice is posted is situated within Section 31, T2S, R13E, Pinal County, Arizona, G&SRM, and is approximately 7909 feet East and 9406 feet North from the SW corner of Section 1, T3S, R12E, Pinal County, Arizona, G&SRM. Any overlaps onto pre-existing lode claims, private or State Land are acknowledged as pre-existing rights and that portion of said overlap is acknowledged as invalid.

The undersigned claims the ground as depicted on the map that is attached to a copy of this Notice of Location filed in the office of the Recorder, Pinal County, Arizona.

The claim has been monumented in accordance with State and Federal law. Corner, end centers and location monuments are posts, 1-1/2" x 1-1/2" x 5' projecting at least 4' above the ground.

Located, dated and posted on the ground this 20th day of April, 2019.

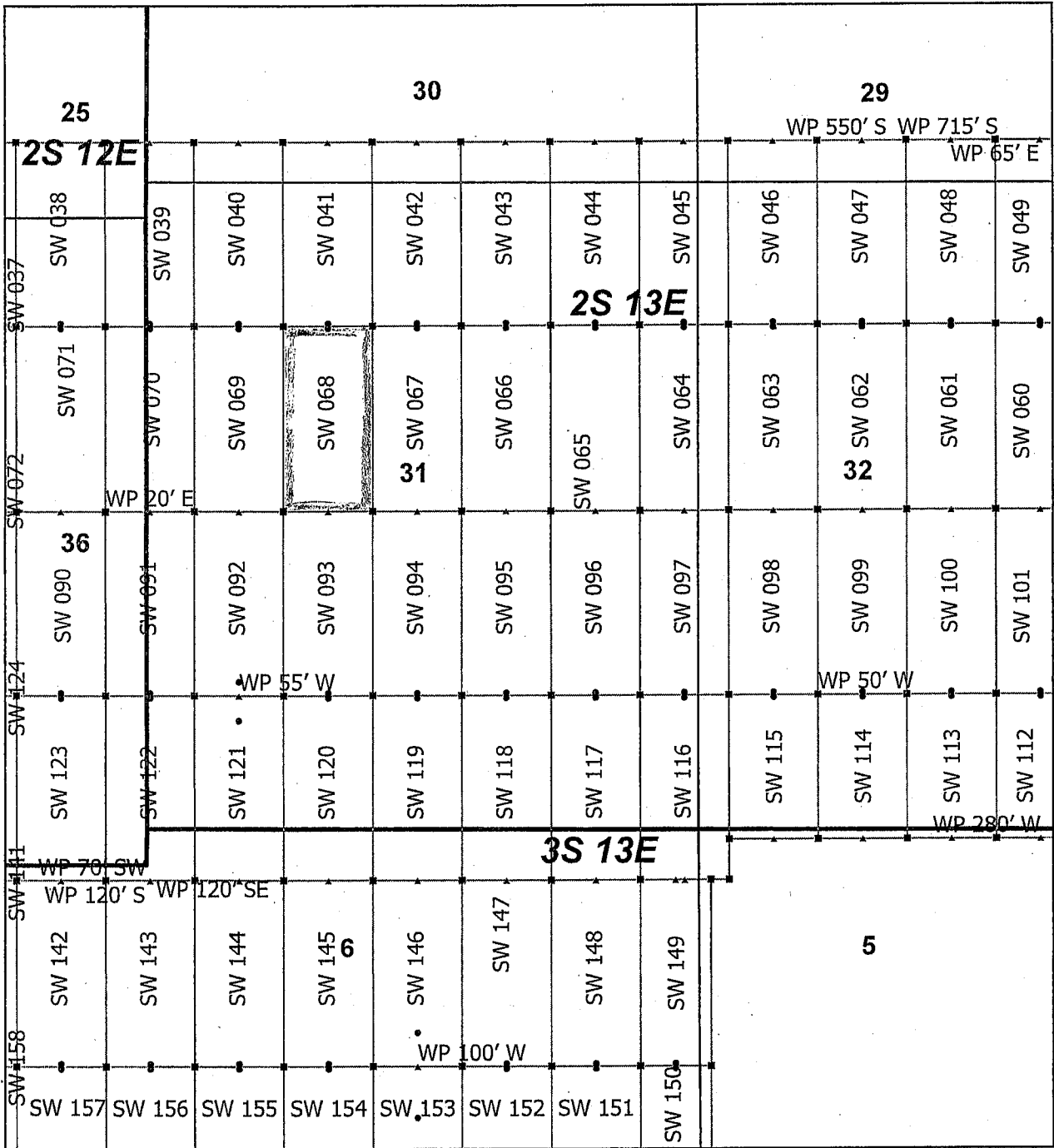
KENNECOTT EXPLORATION COMPANY



By: Erik Best, its Operating Officer

RECEIVED
BLM AZ STATE OFFICE
2019 JUL 15 P 2:39
PHOENIX, ARIZONA

AMC455823



AMC 455823

Superior West Claim Block 2, Arizona

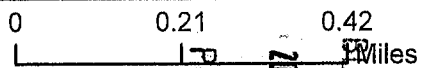
Superior West - SW Lode Mining Claims
 T2S, 3S and R12E, 13E G&SRM
 Pinal County, Arizona
 Located April 19 - 25, 2019

Monuments are 1-1/2" by 1-1/2" by 5' Wood Posts projecting at least four feet above the ground. Location Monuments are set 20' inside the Endline along the center of each claim, and are 1500' long X 600' wide unless otherwise depicted and as detailed in the attached Certificate of Location.

TIE POINT: The location monument is tied to the southwest corner of Section 1, Township 3S, Range 12E, G&SRM, Pinal County, Arizona, its distance as shown on the attached Certificate of Location. Bearings and distance are grid north.

Any overlap onto pre-existing lode claims, or Private Land, is acknowledged as non-locatable, and any overlapping portion is acknowledged as invalid.

- ▲ SW Corner
- SW End Center
- SW Location Monument
- ▭ SW Claim Boundary
- ▭ Section
- ▭ Township



RECEIVED
 PHOENIX, ARIZONA
 JUL 15 P 2:39
 STATE OFFICE

Claims Filed By-
 Kennecott Exploration Company
 2640 West 1700 South
 Salt Lake City, UT 84104

When recorded return to:
Kennecott Exploration Company – Land Dept.
2640 West 1700 South
Salt Lake City, UT 84104

ARIZONA NOTICE OF LOCATION
(LODE CLAIM)

NOTICE IS HEREBY GIVEN THAT KENNECOTT EXPLORATION COMPANY, whose mailing address is 2640 West 1700 South, Salt Lake City, Utah 84104 by its undersigned officer, makes this location of the SW 069 Lode Mining Claim, in Pinal County, Arizona.

The general course of the claim is from the North to South, and said claim is within the:

<u>Quarter</u>	<u>Section</u>	<u>Township</u>	<u>Range</u>
NW	31	2S	13E
SW	31	2S	13E

Pinal County, Arizona, G&SRM.


This claim is 1500 feet in length and 600 feet in width. This Notice of Location is posted on the centerline of the claim. The claim runs from the location monument on which this notice is posted 20 feet in a northerly direction to the North endline, and 1480 feet in a southerly direction to the South endline. The claim boundaries are marked by six monuments, one at each corner and one at the center of each endline. The location monument on which this notice is posted is situated within Section 31, T2S, R13E, Pinal County, Arizona, G&SRM, and is approximately 7309 feet East and 9406 feet North from the SW corner of Section 1, T3S, R12E, Pinal County, Arizona, G&SRM. Any overlaps onto pre-existing lode claims, private or State Land are acknowledged as pre-existing rights and that portion of said overlap is acknowledged as invalid.

The undersigned claims the ground as depicted on the map that is attached to a copy of this Notice of Location filed in the office of the Recorder, Pinal County, Arizona.

The claim has been monumented in accordance with State and Federal law. Corner, end centers and location monuments are posts, 1-1/2" x 1-1/2" x 5' projecting at least 4' above the ground.

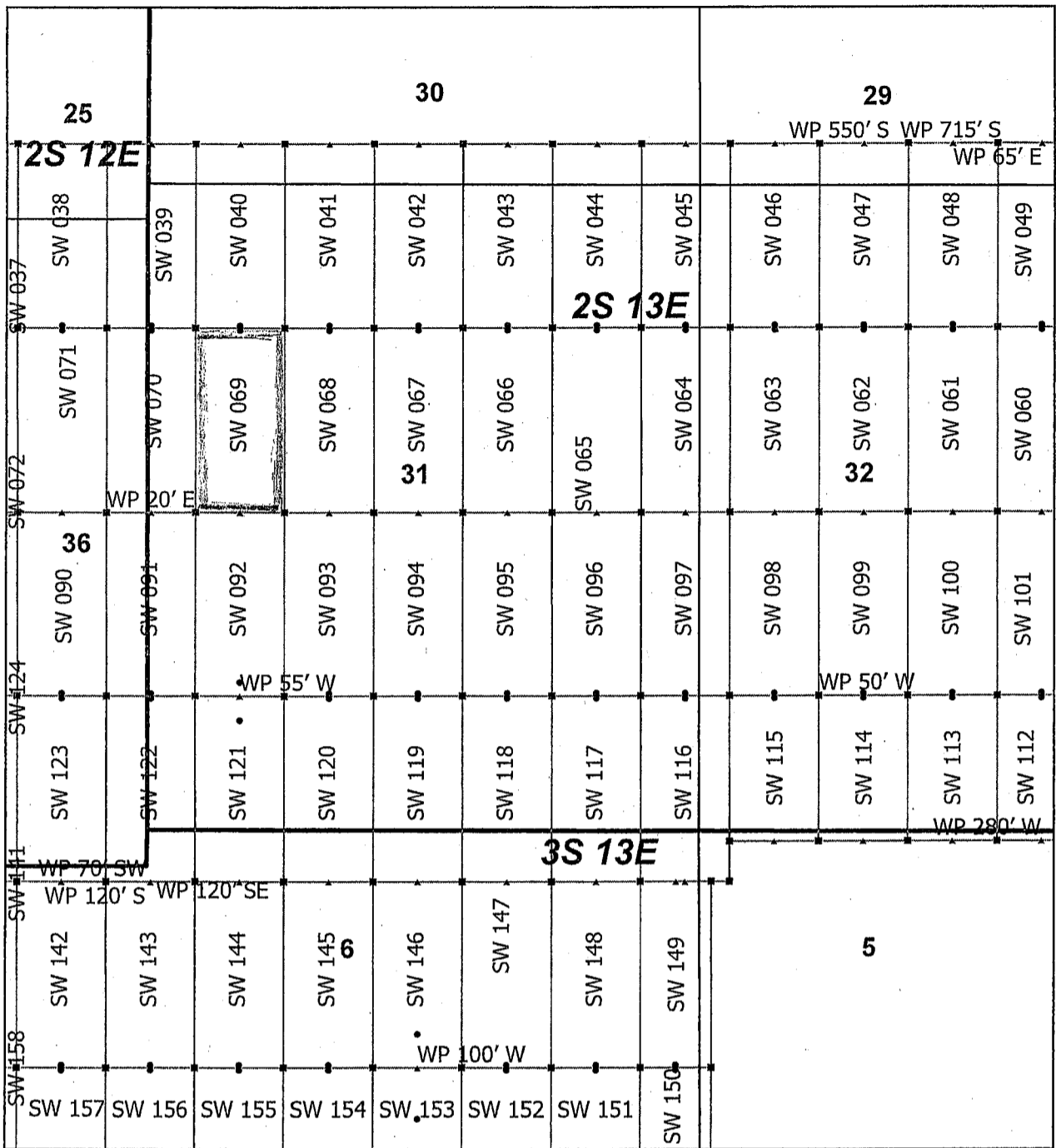
Located, dated and posted on the ground this 20th day of April, 2019.

KENNECOTT EXPLORATION COMPANY


By: Erik Best, its Operating Officer

RECEIVED
BLM AZ STATE OFFICE
2019 JUL 15 P 2:39
PHOENIX, ARIZONA

AMC 455824



AMC455824

Superior West Claim Block 2, Arizona


Superior West - SW Lode Mining Claims
 T2S, 3S and R12E, 13E G&SRM
 Pinal County, Arizona
 Located April 19 - 25, 2019

Monuments are 1-1/2" by 1-1/2" by 5' Wood Posts projecting at least four feet above the ground. Location Monuments are set 20' inside the Endline along the center of each claim, and are 1500' long X 600' wide unless otherwise depicted and as detailed in the attached Certificate of Location.

TIE POINT: The location monument is tied to the southwest corner of Section 1, Township 3S, Range 12E, G&SRM, Pinal County, Arizona, its distance as shown on the attached Certificate of Location. Bearings and distance are grid north.

Any overlap onto pre-existing lode claims, or Private Land, is acknowledged as non-locatable, and any overlapping portion is acknowledged as invalid.

▲	SW Corner
■	SW End Center
•	SW Location Monument
□	SW Claim Boundary
□	Section
□	Township



RECEIVED
 BLM AZ STATE OFFICE
 2019 JUL 15 P 2:39
 PHOENIX, ARIZONA

Claims Filed By-
 Kennecott Exploration Company
 2640 West 1700 South
 Salt Lake City, UT 84104

When recorded return to:
Kennecott Exploration Company – Land Dept.
2640 West 1700 South
Salt Lake City, UT 84104

ARIZONA NOTICE OF LOCATION
(LODE CLAIM)

NOTICE IS HEREBY GIVEN THAT KENNECOTT EXPLORATION COMPANY, whose mailing address is 2640 West 1700 South, Salt Lake City, Utah 84104 by its undersigned officer, makes this location of the SW 070 Lode Mining Claim, in Pinal County, Arizona.

The general course of the claim is from the North to South, and said claim is within the:

<u>Quarter</u>	<u>Section</u>	<u>Township</u>	<u>Range</u>
NW	31	2S	13E
SW	31	2S	13E
NE	36	2S	12E
SE	36	2S	12E

Pinal County, Arizona, G&SRM.

This claim is 1500 feet in length and 600 feet in width. This Notice of Location is posted on the centerline of the claim. The claim runs from the location monument on which this notice is posted 20 feet in a northerly direction to the North endline, and 1480 feet in a southerly direction to the South endline. The claim boundaries are marked by six monuments, one at each corner and one at the center of each endline. The location monument on which this notice is posted is situated within Section 31, T2S, R13E, Pinal County, Arizona, G&SRM, and is approximately 6709 feet East and 9406 feet North from the SW corner of Section 1, T3S, R12E, Pinal County, Arizona, G&SRM. WP is 20' E of SW Cor. Any overlaps onto pre-existing lode claims, private or State Land are acknowledged as pre-existing rights and that portion of said overlap is acknowledged as invalid.

The undersigned claims the ground as depicted on the map that is attached to a copy of this Notice of Location filed in the office of the Recorder, Pinal County, Arizona.

The claim has been monumented in accordance with State and Federal law. Corner, end-center and location monuments are posts, 1-1/2" x 1-1/2" x 5' projecting at least 4' above the ground.

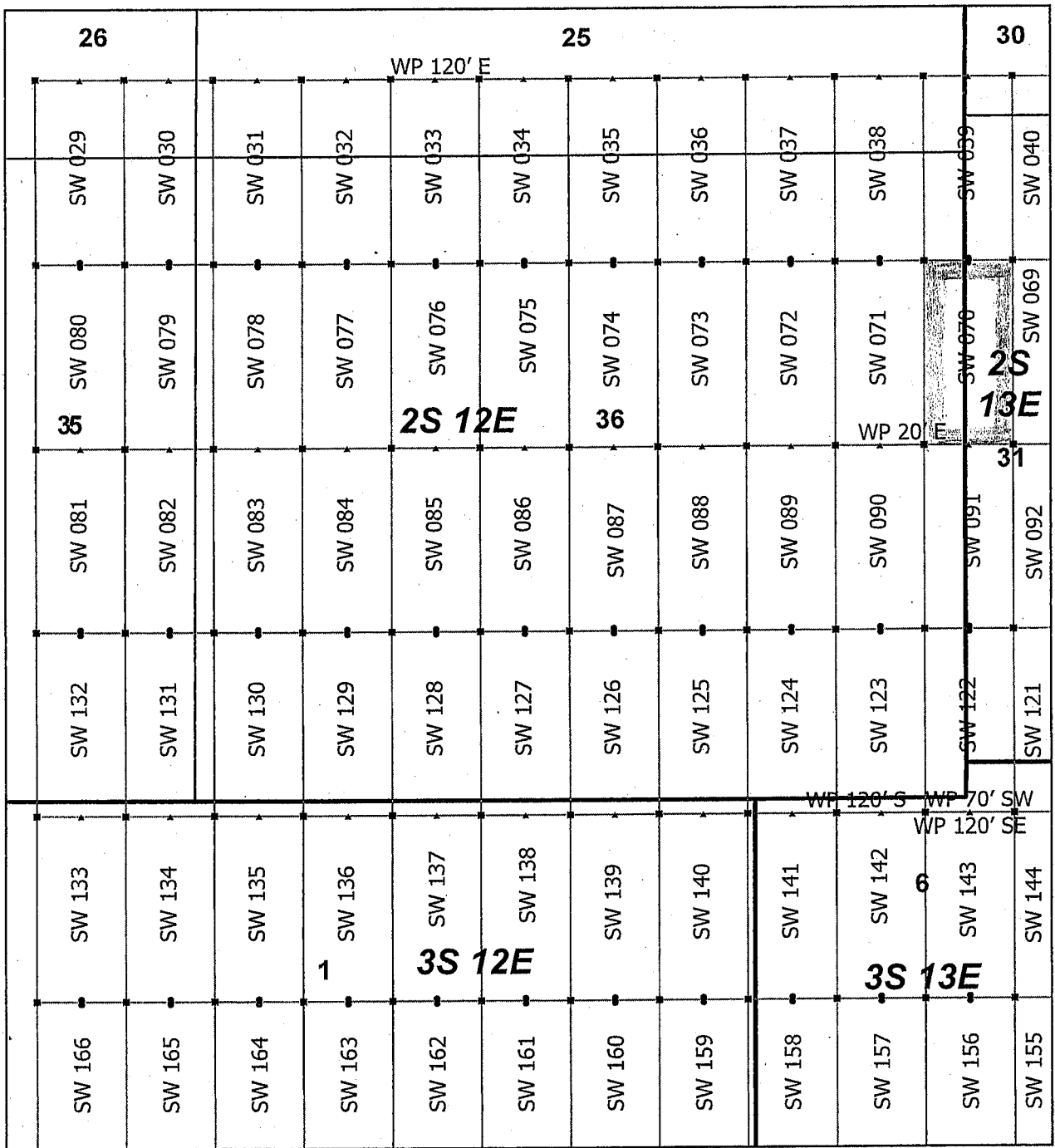
Located, dated and posted on the ground this 20th day of April, 2019.

KENNECOTT EXPLORATION COMPANY


By: Erik Best, its Operating Officer

RECEIVED
S.L.H. AZ STATE OFFICE
2019 JUL 15 P 2:39
PHOENIX, ARIZONA

AMC455825



AMC455825

Superior West Claim Block 1, Arizona

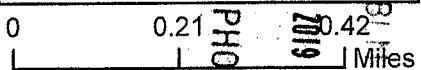
Superior West - SW Lode Mining Claims
 T2S, 3S and R12E, 13E G&SRM
 Pinal County, Arizona
 Located April 19 - 25, 2019

Monuments are 1-1/2" by 1-1/2" by 5' Wood Posts projecting at least four feet above the ground. Location Monuments are set 20' inside the Endline along the center of each claim, and are 1500' long X 600' wide unless otherwise depicted and as detailed in the attached Certificate of Location.

TIE POINT: The location monument is tied to the southwest corner of Section 1, Township 3S, Range 12E, G&SRM, Pinal County, Arizona, its distance as shown on the attached Certificate of Location. Bearings and distance are grid north.

Any overlap onto pre-existing lode claims, or Private Land, is acknowledged as non-locatable, and any overlapping portion is acknowledged as invalid.

- ▲ SW Corner
- SW End Center
- SW Location Monument
- SW Claim Boundary
- Section
- Township



RECEIVED
 JUL 15 P 2:39
 PHOENIX, ARIZONA
 BUREAU OF LAND MANAGEMENT
 ARIZONA STATE OFFICE

Claims Filed By-
 Kennecott Exploration Company
 2640 West 1700 South
 Salt Lake City, UT 84104

When recorded return to:
Kennecott Exploration Company – Land Dept.
2640 West 1700 South
Salt Lake City, UT 84104

ARIZONA NOTICE OF LOCATION
(LODE CLAIM)

NOTICE IS HEREBY GIVEN THAT KENNECOTT EXPLORATION COMPANY, whose mailing address is 2640 West 1700 South, Salt Lake City, Utah 84104 by its undersigned officer, makes this location of the SW 071 Lode Mining Claim, in Pinal County, Arizona.

The general course of the claim is from the North to South, and said claim is within the:

<u>Quarter</u>	<u>Section</u>	<u>Township</u>	<u>Range</u>
NE	36	2S	12E

Pinal County, Arizona, G&SRM.


This claim is 1500 feet in length and 600 feet in width. This Notice of Location is posted on the centerline of the claim. The claim runs from the location monument on which this notice is posted 20 feet in a northerly direction to the North endline, and 1480 feet in a southerly direction to the South endline. The claim boundaries are marked by six monuments, one at each corner and one at the center of each endline. The location monument on which this notice is posted is situated within Section 36, T2S, R12E, Pinal County, Arizona, G&SRM, and is approximately 6109 feet East and 9406 feet North from the SW corner of Section 1, T3S, R12E, Pinal County, Arizona, G&SRM. WP is 20' E of SE Cor. Any overlaps onto pre-existing lode claims, private or State Land are acknowledged as pre-existing rights and that portion of said overlap is acknowledged as invalid.

The undersigned claims the ground as depicted on the map that is attached to a copy of this Notice of Location filed in the office of the Recorder, Pinal County, Arizona.

The claim has been monumented in accordance with State and Federal law. Corner, end centers and location monuments are posts, 1-1/2" x 1-1/2" x 5' projecting at least 4' above the ground.

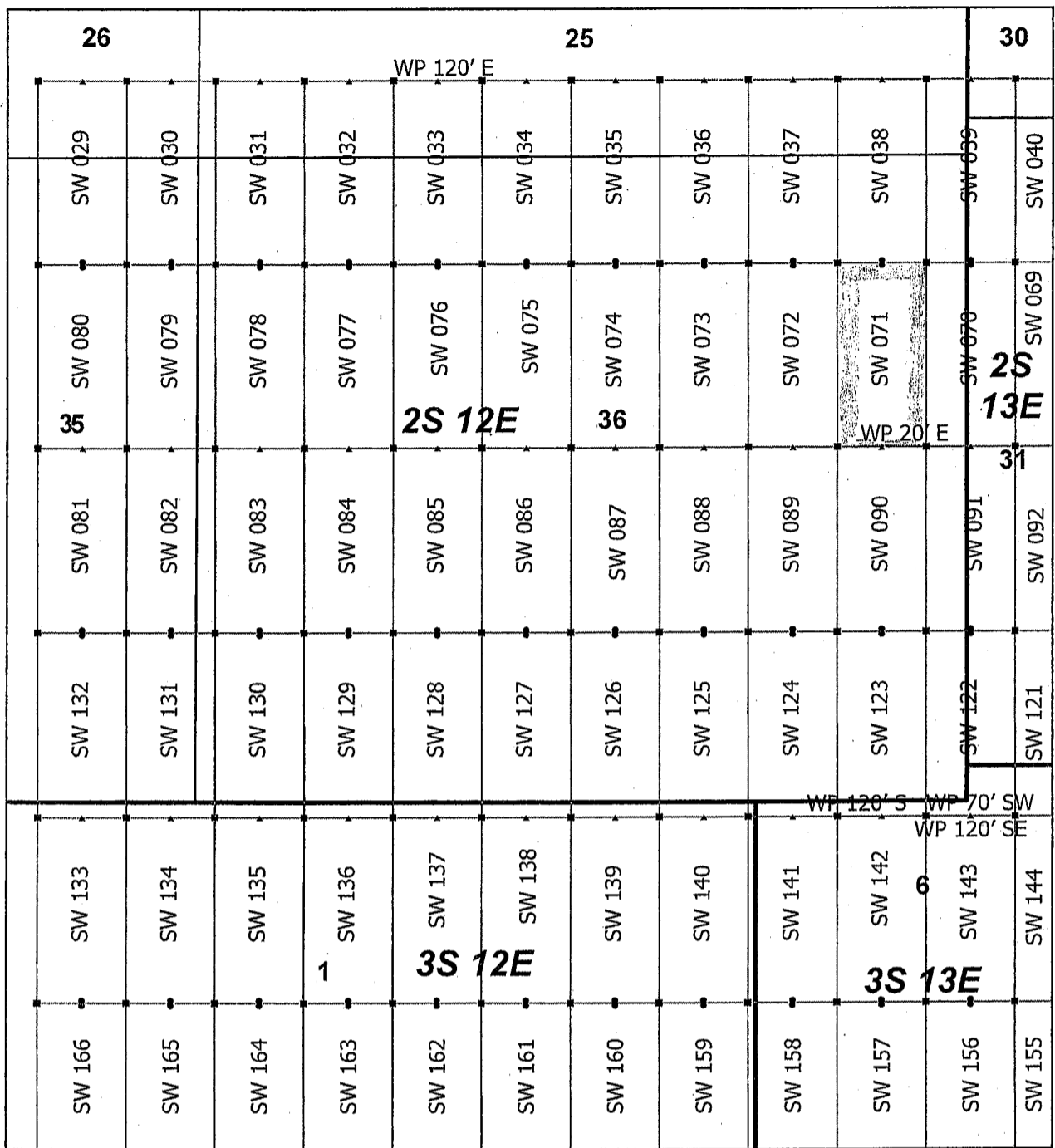
Located, dated and posted on the ground this 20th day of April, 2019.

KENNECOTT EXPLORATION COMPANY


By: Erik Best, its Operating Officer

RECEIVED
BLM AZ STATE OFFICE
2019 JUL 15 P 2:39
PHOENIX, ARIZONA

AMC455826



AMC455826

Superior West Claim Block 1, Arizona

Superior West - SW Lode Mining Claims
 T2S, 3S and R12E, 13E G&SRM
 Pinal County, Arizona
 Located April 19 - 25, 2019

Monuments are 1-1/2" by 1-1/2" by 5' Wood Posts projecting at least four feet above the ground. Location Monuments are set 20' inside the Endline along the center of each claim, and are 1500' long X 600' wide unless otherwise depicted and as detailed in the attached Certificate of Location.

TIE POINT: The location monument is tied to the southwest corner of Section 1, Township 3S, Range 12E, G&SRM, Pinal County, Arizona, its distance as shown on the attached Certificate of Location. Bearings and distance are grid north.

Any overlap onto pre-existing lode claims, or Private Land, is acknowledged as non-locatable, and any overlapping portion is acknowledged as invalid.

- ▲ SW Corner
- SW End Center
- SW Location Monument
- SW Claim Boundary
- Section
- Township

N

0 0.21 0.42
Miles

RECEIVED
 BLM AZ STATE OFFICE
 PHOENIX, ARIZONA
 2019 JUL 15 P 2:39

Claims Filed By-
 Kennecott Exploration Company
 2640 West 1700 South
 Salt Lake City, UT 84104

When recorded return to:
Kennecott Exploration Company – Land Dept.
2640 West 1700 South
Salt Lake City, UT 84104

ARIZONA NOTICE OF LOCATION
(LODE CLAIM)

NOTICE IS HEREBY GIVEN THAT KENNECOTT EXPLORATION COMPANY, whose mailing address is 2640 West 1700 South, Salt Lake City, Utah 84104 by its undersigned officer, makes this location of the SW 072 Lode Mining Claim, in Pinal County, Arizona.

The general course of the claim is from the North to South, and said claim is within the:

<u>Quarter</u>	<u>Section</u>	<u>Township</u>	<u>Range</u>
NE	36	2S	12E

Pinal County, Arizona, G&SRM.

This claim is 1500 feet in length and 600 feet in width. This Notice of Location is posted on the centerline of the claim. The claim runs from the location monument on which this notice is posted 20 feet in a northerly direction to the North endline, and 1480 feet in a southerly direction to the South endline. The claim boundaries are marked by six monuments, one at each corner and one at the center of each endline. The location monument on which this notice is posted is situated within Section 36, T2S, R12E, Pinal County, Arizona, G&SRM, and is approximately 5509 feet East and 9406 feet North from the SW corner of Section 1, T3S, R12E, Pinal County, Arizona, G&SRM. Any overlaps onto pre-existing lode claims, private or State Land are acknowledged as pre-existing rights and that portion of said overlap is acknowledged as invalid.

The undersigned claims the ground as depicted on the map that is attached to a copy of this Notice of Location filed in the office of the Recorder, Pinal County, Arizona.

The claim has been monumented in accordance with State and Federal law. Corner, end centers and location monuments are posts, 1-1/2" x 1-1/2" x 5' projecting at least 4' above the ground.

Located, dated and posted on the ground this 20th day of April, 2019.

KENNECOTT EXPLORATION COMPANY



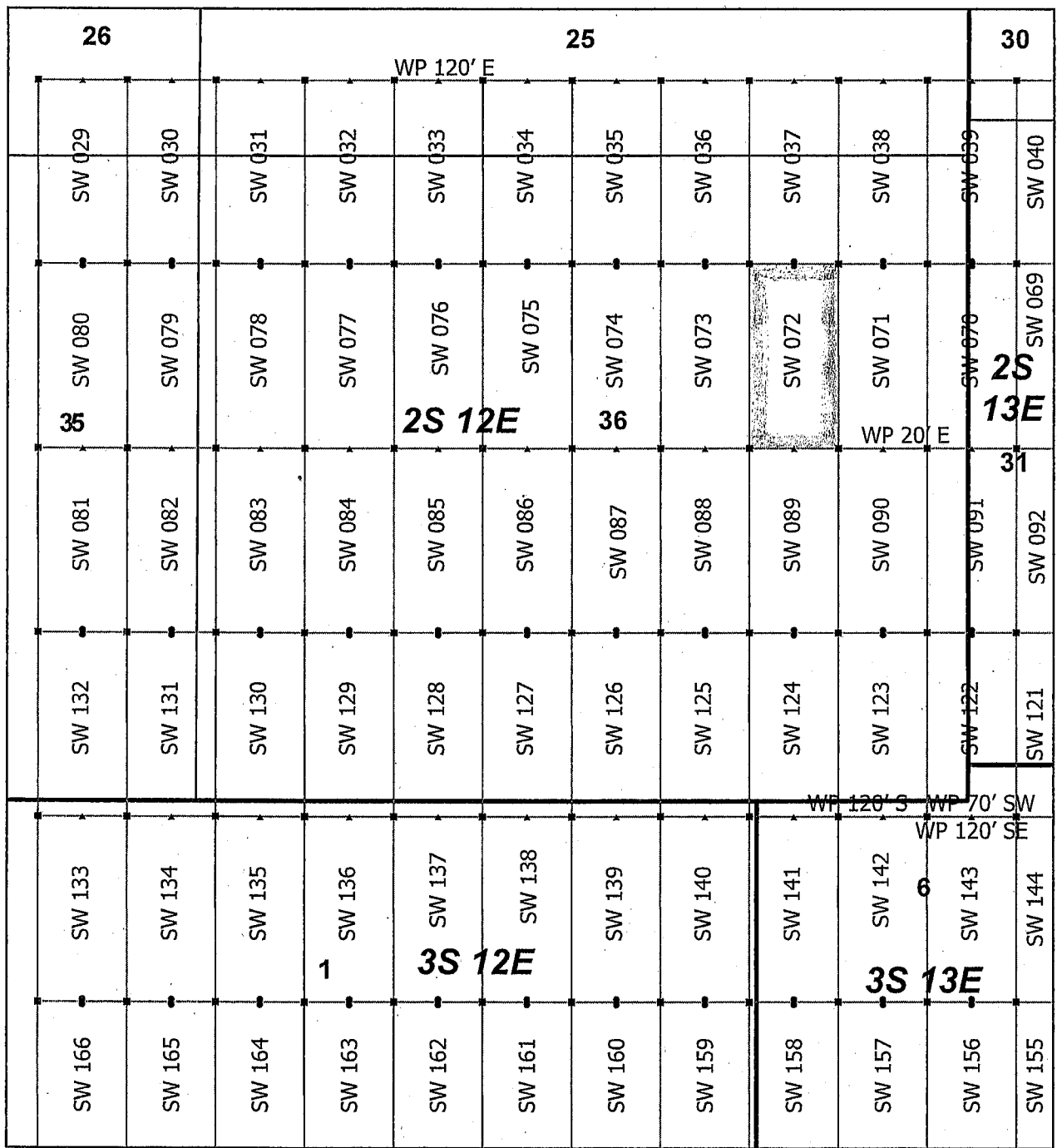
By: Erik Best, its Operating Officer

PHOENIX, ARIZONA

2019 JUL 15 P 2:39

RECEIVED
BLM AZ STATE OFFICE

AMC455827



AM0455827

Superior West Claim Block 1, Arizona


Superior West - SW Lode Mining Claims
 T2S, 3S and R12E, 13E G&SRM
 Pinal County, Arizona
 Located April 19 - 25, 2019

Monuments are 1-1/2" by 1-1/2" by 5' Wood Posts projecting at least four feet above the ground. Location Monuments are set 20' inside the Endline along the center of each claim, and are 1500' long X 600' wide unless otherwise depicted and as detailed in the attached Certificate of Location.

TIE POINT: The location monument is tied to the southwest corner of Section 1, Township 3S, Range 12E, G&SRM, Pinal County, Arizona, its distance as shown on the attached Certificate of Location. Bearings and distance are grid north.

Any overlap onto pre-existing lode claims, or Private Land, is acknowledged as non-locatable, and any overlapping portion is acknowledged as invalid.

- ▲ SW Corner
- SW End Center
- SW Location Monument
- SW Claim Boundary
- Section
- Township



RECEIVED
 BLM AZ STATE OFFICE
 2019 JUL 15 P 2:40
 PHOENIX, ARIZONA

Claims Filed By-
 Kennecott Exploration Company
 2640 West 1700 South
 Salt Lake City, UT 84104

When recorded return to:
Kennecott Exploration Company – Land Dept.
2640 West 1700 South
Salt Lake City, UT 84104

ARIZONA NOTICE OF LOCATION
(LODE CLAIM)

NOTICE IS HEREBY GIVEN THAT KENNECOTT EXPLORATION COMPANY, whose mailing address is 2640 West 1700 South, Salt Lake City, Utah 84104 by its undersigned officer, makes this location of the SW 073 Lode Mining Claim, in Pinal County, Arizona.

The general course of the claim is from the North to South, and said claim is within the:

<u>Quarter</u>	<u>Section</u>	<u>Township</u>	<u>Range</u>
NE	36	2S	12E

Pinal County, Arizona, G&SRM.


This claim is 1500 feet in length and 600 feet in width. This Notice of Location is posted on the centerline of the claim. The claim runs from the location monument on which this notice is posted 20 feet in a northerly direction to the North endline, and 1480 feet in a southerly direction to the South endline. The claim boundaries are marked by six monuments, one at each corner and one at the center of each endline. The location monument on which this notice is posted is situated within Section 36, T2S, R12E, Pinal County, Arizona, G&SRM, and is approximately 4909 feet East and 9406 feet North from the SW corner of Section 1, T3S, R12E, Pinal County, Arizona, G&SRM. Any overlaps onto pre-existing lode claims, private or State Land are acknowledged as pre-existing rights and that portion of said overlap is acknowledged as invalid.

The undersigned claims the ground as depicted on the map that is attached to a copy of this Notice of Location filed in the office of the Recorder, Pinal County, Arizona.

The claim has been monumented in accordance with State and Federal law. Corner, end centers and location monuments are posts, 1-1/2" x 1-1/2" x 5' projecting at least 4' above the ground.

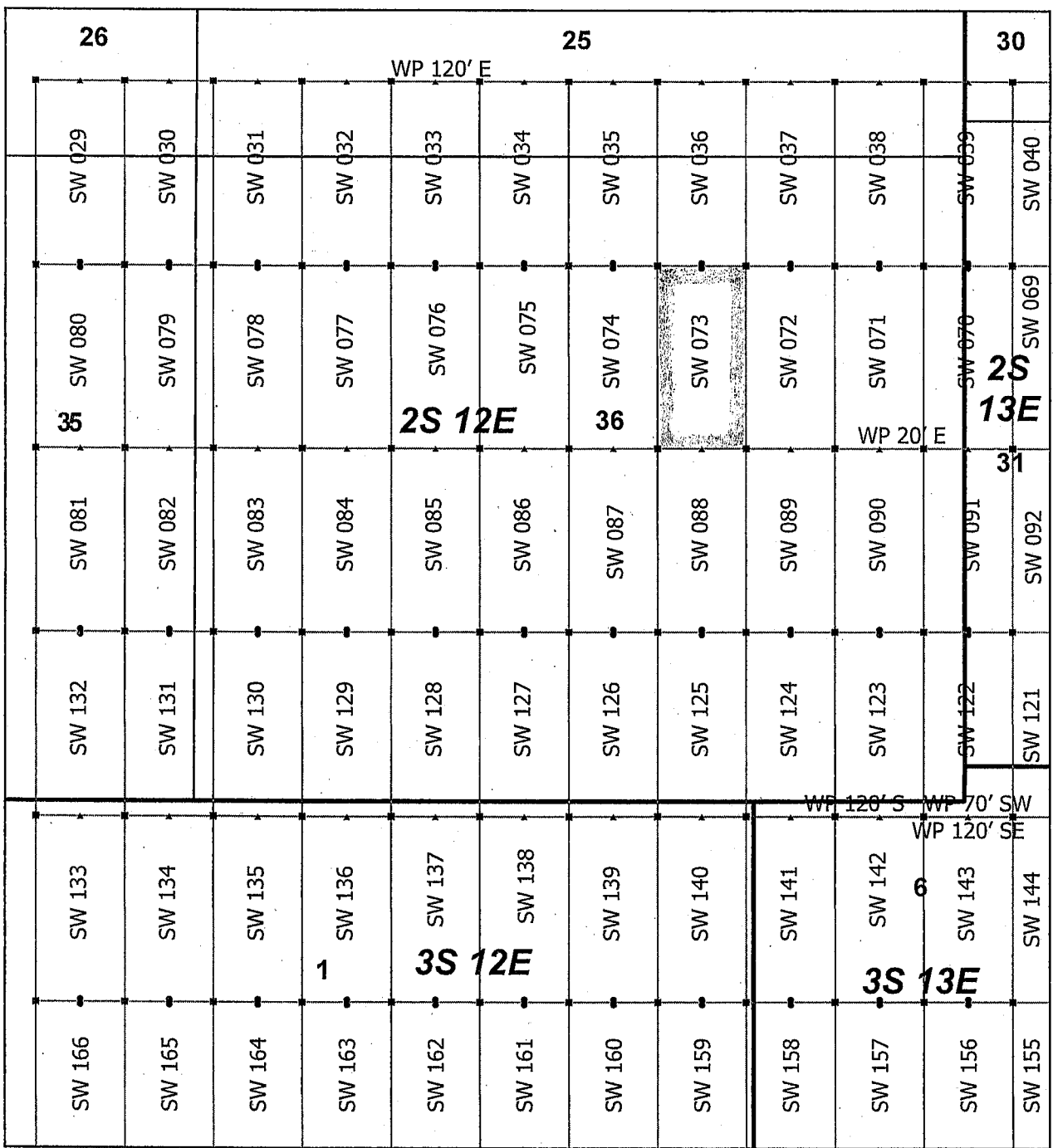
Located, dated and posted on the ground this 20th day of April, 2019.

KENNECOTT EXPLORATION COMPANY


By: Erik Best, its Operating Officer

RECEIVED
BLM AZ STATE OFFICE
2019 JUL 15 P 2:40
PHOENIX, ARIZONA

AMC455828



Superior West Claim Block 1, Arizona

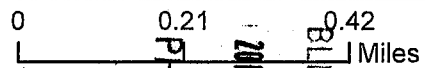
Superior West - SW Lode Mining Claims
 T2S, 3S and R12E, 13E G&SRM
 Pinal County, Arizona
 Located April 19 - 25, 2019

Monuments are 1-1/2" by 1-1/2" by 5' Wood Posts projecting at least four feet above the ground. Location Monuments are set 20' inside the Endline along the center of each claim, and are 1500' long X 600' wide unless otherwise depicted and as detailed in the attached Certificate of Location.

TIE POINT: The location monument is tied to the southwest corner of Section 1, Township 3S, Range 12E, G&SRM, Pinal County, Arizona, its distance as shown on the attached Certificate of Location. Bearings and distance are grid north.

Any overlap onto pre-existing lode claims, or Private Land, is acknowledged as non-locatable, and any overlapping portion is acknowledged as invalid.

- ▲ SW Corner
- SW End Center
- SW Location Monument
- SW Claim Boundary
- Section
- Township



RECEIVED
 BLM AZ STATE OFFICE
 2019 JUL 15 P 2:40
 PHOENIX, ARIZONA

Claims Filed By-
 Kennecott Exploration Company
 2640 West 1700 South
 Salt Lake City, UT 84104

AMC455828

When recorded return to:
Kennecott Exploration Company – Land Dept.
2640 West 1700 South
Salt Lake City, UT 84104

ARIZONA NOTICE OF LOCATION
(LODE CLAIM)

NOTICE IS HEREBY GIVEN THAT KENNECOTT EXPLORATION COMPANY, whose mailing address is 2640 West 1700 South, Salt Lake City, Utah 84104 by its undersigned officer, makes this location of the SW 074 Lode Mining Claim, in Pinal County, Arizona.

The general course of the claim is from the North to South, and said claim is within the:

<u>Quarter</u>	<u>Section</u>	<u>Township</u>	<u>Range</u>
NE	36	2S	12E
NW	36	2S	12E

Pinal County, Arizona, G&SRM.


This claim is 1500 feet in length and 600 feet in width. This Notice of Location is posted on the centerline of the claim. The claim runs from the location monument on which this notice is posted 20 feet in a northerly direction to the North endline, and 1480 feet in a southerly direction to the South endline. The claim boundaries are marked by six monuments, one at each corner and one at the center of each endline. The location monument on which this notice is posted is situated within Section 36, T2S, R12E, Pinal County, Arizona, G&SRM, and is approximately 4309 feet East and 9406 feet North from the SW corner of Section 1, T3S, R12E, Pinal County, Arizona, G&SRM. Any overlaps onto pre-existing lode claims, private or State Land are acknowledged as pre-existing rights and that portion of said overlap is acknowledged as invalid.

The undersigned claims the ground as depicted on the map that is attached to a copy of this Notice of Location filed in the office of the Recorder, Pinal County, Arizona.

The claim has been monumented in accordance with State and Federal law. Corner, end centers and location monuments are posts, 1-1/2" x 1-1/2" x 5' projecting at least 4' above the ground.

Located, dated and posted on the ground this 20th day of April, 2019.

KENNECOTT EXPLORATION COMPANY

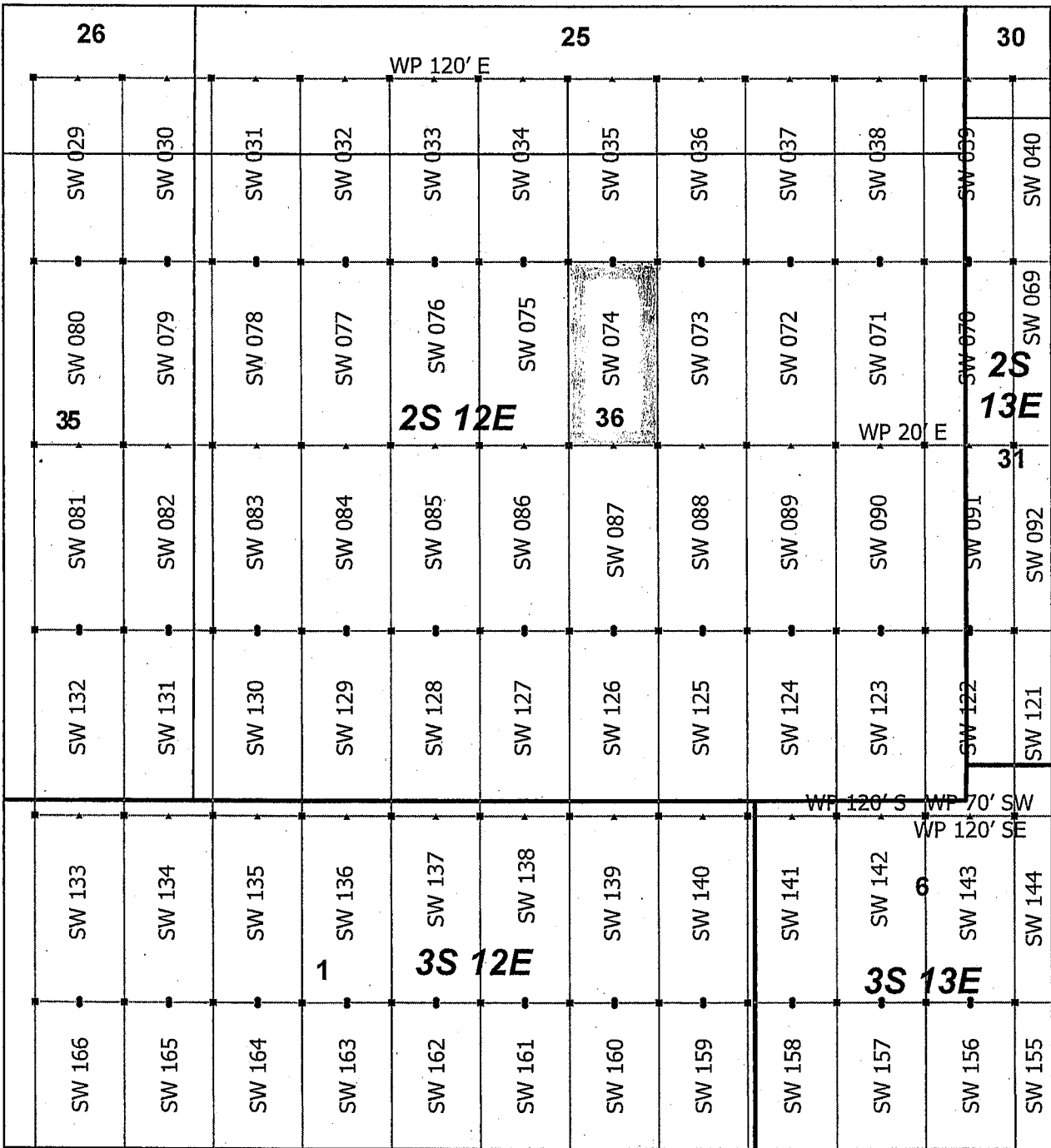

By: Erik Best, its Operating Officer

PHOENIX, ARIZONA

2019 JUL 15 P 2:40

RECEIVED
BLM AZ STATE OFFICE

AMC 455829



AMC 455829

Superior West Claim Block 1, Arizona


Superior West - SW Lode Mining Claims
 T2S, 3S and R12E, 13E G&SRM
 Pinal County, Arizona
 Located April 19 - 25, 2019

Monuments are 1-1/2" by 1-1/2" by 5' Wood Posts projecting at least four feet above the ground. Location Monuments are set 20' inside the Endline along the center of each claim, and are 1500' long X 600' wide unless otherwise depicted and as detailed in the attached Certificate of Location.

TIE POINT: The location monument is tied to the southwest corner of Section 1, Township 3S, Range 12E, G&SRM, Pinal County, Arizona, its distance as shown on the attached Certificate of Location. Bearings and distance are grid north.

Any overlap onto pre-existing lode claims, or Private Land, is acknowledged as non-locatable, and any overlapping portion is acknowledged as invalid.

▲	SW Corner
■	SW End Center
•	SW Location Monument
□	SW Claim Boundary
□	Section
□	Township



RECEIVED
 BLM AZ STATE OFFICE
 2019 JUL 15 P 2:40
 PHOENIX, ARIZONA

Claims Filed By-
 Kennecott Exploration Company
 2640 West 1700 South
 Salt Lake City, UT 84104

When recorded return to:
Kennecott Exploration Company – Land Dept.
2640 West 1700 South
Salt Lake City, UT 84104

ARIZONA NOTICE OF LOCATION
(LODE CLAIM)

NOTICE IS HEREBY GIVEN THAT KENNECOTT EXPLORATION COMPANY, whose mailing address is 2640 West 1700 South, Salt Lake City, Utah 84104 by its undersigned officer, makes this location of the SW 075 Lode Mining Claim, in Pinal County, Arizona.

The general course of the claim is from the North to South, and said claim is within the:

<u>Quarter</u>	<u>Section</u>	<u>Township</u>	<u>Range</u>
NW	36	2S	12E

Pinal County, Arizona, G&SRM.


This claim is 1500 feet in length and 600 feet in width. This Notice of Location is posted on the centerline of the claim. The claim runs from the location monument on which this notice is posted 20 feet in a northerly direction to the North endline, and 1480 feet in a southerly direction to the South endline. The claim boundaries are marked by six monuments, one at each corner and one at the center of each endline. The location monument on which this notice is posted is situated within Section 36, T2S, R12E, Pinal County, Arizona, G&SRM, and is approximately 3709 feet East and 9406 feet North from the SW corner of Section 1, T3S, R12E, Pinal County, Arizona, G&SRM. Any overlaps onto pre-existing lode claims, private or State Land are acknowledged as pre-existing rights and that portion of said overlap is acknowledged as invalid.

The undersigned claims the ground as depicted on the map that is attached to a copy of this Notice of Location filed in the office of the Recorder, Pinal County, Arizona.

The claim has been monumented in accordance with State and Federal law. Corner, end centers and location monuments are posts, 1-1/2" x 1-1/2" x 5' projecting at least 4' above the ground.

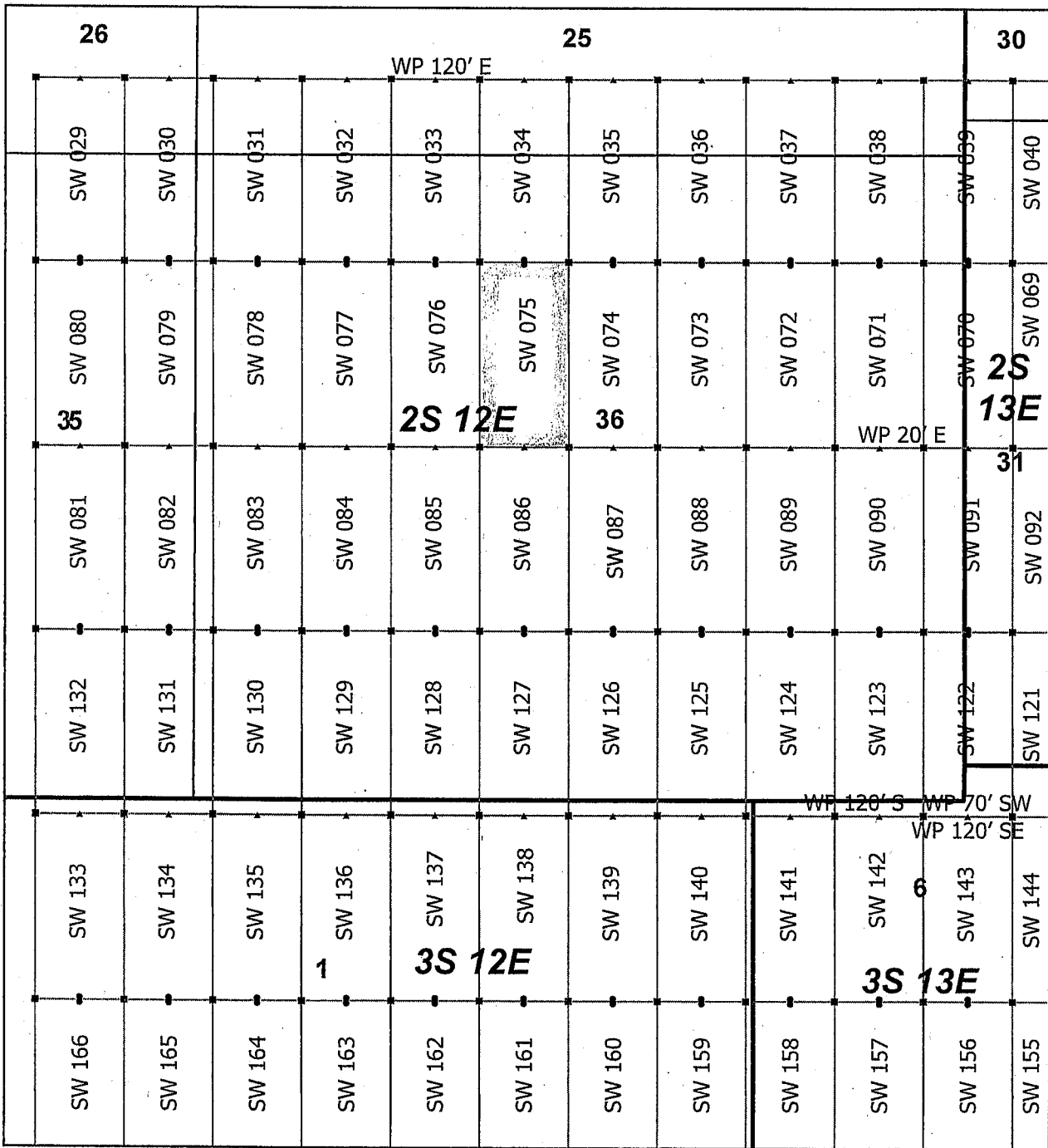
Located, dated and posted on the ground this 20th day of April, 2019.

KENNECOTT EXPLORATION COMPANY


By: Erik Best, its Operating Officer

RECEIVED
BLM AZ STATE OFFICE
2019 JUL 15 P 2:40
PHOENIX, ARIZONA

AMC455830



AMC 455830

Superior West Claim Block 1, Arizona

Superior West - SW Lode Mining Claims
 T2S, 3S and R12E, 13E G&SRM
 Pinal County, Arizona
 Located April 19 - 25, 2019

Monuments are 1-1/2" by 1-1/2" by 5' Wood Posts projecting at least four feet above the ground. Location Monuments are set 20' inside the Endline along the center of each claim, and are 1500' long X 600' wide unless otherwise depicted and as detailed in the attached Certificate of Location.

TIE POINT: The location monument is tied to the southwest corner of Section 1, Township 3S, Range 12E, G&SRM, Pinal County, Arizona, its distance as shown on the attached Certificate of Location. Bearings and distance are grid north.

Any overlap onto pre-existing lode claims, or Private Land, is acknowledged as non-locatable, and any overlapping portion is acknowledged as invalid.

- ▲ SW Corner
- SW End Center
- SW Location Monument
- SW Claim Boundary
- Section
- Township

N

0 0.21 0.42
Miles

RECEIVED
 BLM AZ STATE OFFICE
 2019 JUL 15 P 2:40
 PHOENIX, ARIZONA

Claims Filed By-
 Kennecott Exploration Company
 2640 West 1700 South
 Salt Lake City, UT 84104

When recorded return to:
Kennecott Exploration Company – Land Dept.
2640 West 1700 South
Salt Lake City, UT 84104

ARIZONA NOTICE OF LOCATION
(LODE CLAIM)

NOTICE IS HEREBY GIVEN THAT KENNECOTT EXPLORATION COMPANY, whose mailing address is 2640 West 1700 South, Salt Lake City, Utah 84104 by its undersigned officer, makes this location of the SW 076 Lode Mining Claim, in Pinal County, Arizona.

The general course of the claim is from the North to South, and said claim is within the:

<u>Quarter</u>	<u>Section</u>	<u>Township</u>	<u>Range</u>
NW	36	2S	12E

Pinal County, Arizona, G&SRM.


This claim is 1500 feet in length and 600 feet in width. This Notice of Location is posted on the centerline of the claim. The claim runs from the location monument on which this notice is posted 20 feet in a northerly direction to the North endline, and 1480 feet in a southerly direction to the South endline. The claim boundaries are marked by six monuments, one at each corner and one at the center of each endline. The location monument on which this notice is posted is situated within Section 36, T2S, R12E, Pinal County, Arizona, G&SRM, and is approximately 3109 feet East and 9406 feet North from the SW corner of Section 1, T3S, R12E, Pinal County, Arizona, G&SRM. Any overlaps onto pre-existing lode claims, private or State Land are acknowledged as pre-existing rights and that portion of said overlap is acknowledged as invalid.

The undersigned claims the ground as depicted on the map that is attached to a copy of this Notice of Location filed in the office of the Recorder, Pinal County, Arizona.

The claim has been monumented in accordance with State and Federal law. Corner, end centers and location monuments are posts, 1-1/2" x 1-1/2" x 5' projecting at least 4' above the ground.

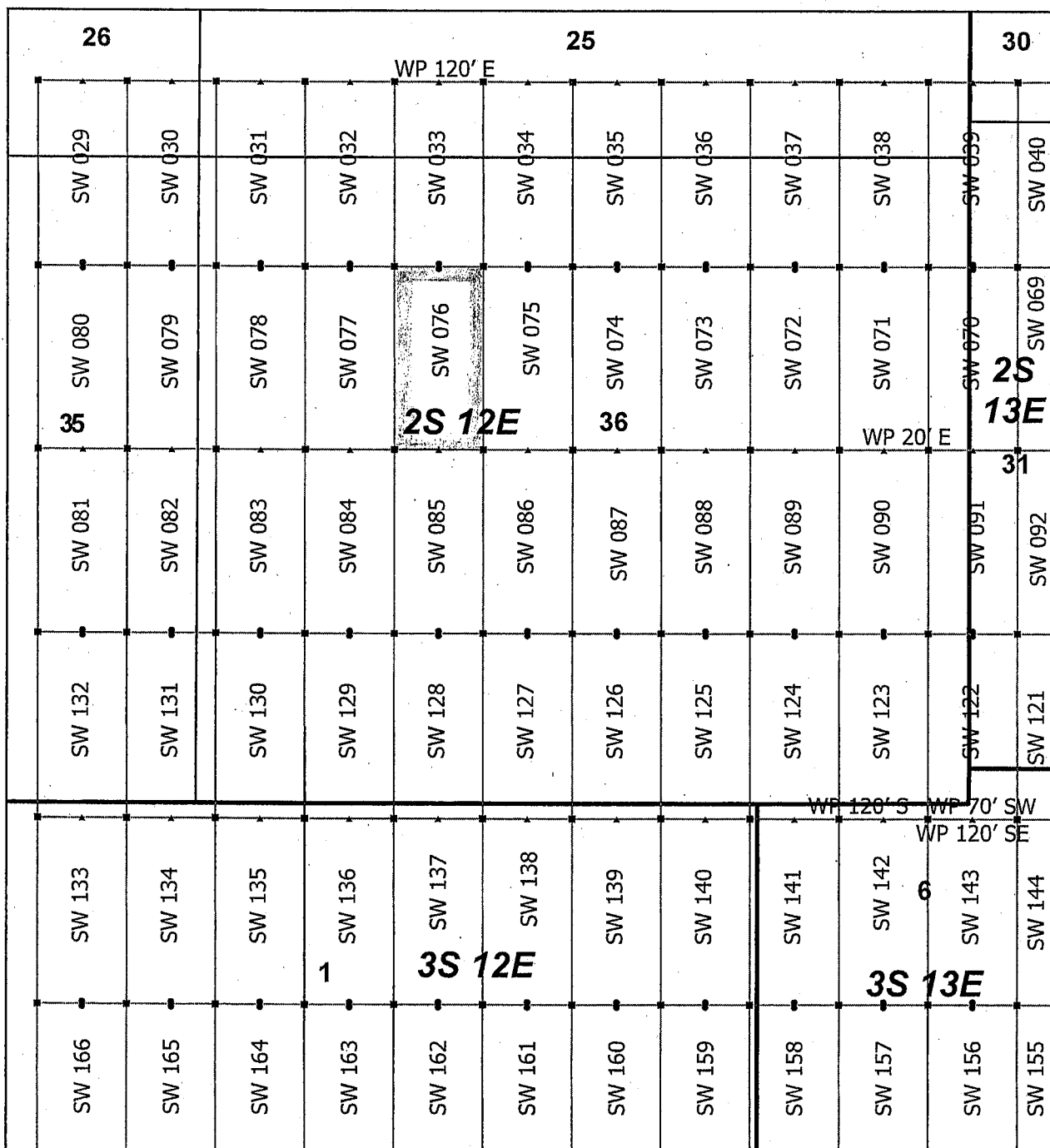
Located, dated and posted on the ground this 20th day of April, 2019.

KENNECOTT EXPLORATION COMPANY


By: Erik Best, its Operating Officer

RECEIVED
BLM AZ STATE OFFICE
2019 JUL 15 P 2:40
PHOENIX, ARIZONA

AMC 455831



A.M.C. 455831

Superior West Claim Block 1, Arizona

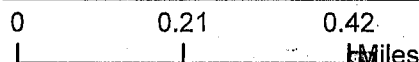
Superior West - SW Lode Mining Claims
 T2S, 3S and R12E, 13E G&SRM
 Pinal County, Arizona
 Located April 19 - 25, 2019

Monuments are 1-1/2" by 1-1/2" by 5' Wood Posts projecting at least four feet above the ground. Location Monuments are set 20' inside the Endline along the center of each claim, and are 1500' long X 600' wide unless otherwise depicted and as detailed in the attached Certificate of Location.

TIE POINT: The location monument is tied to the southwest corner of Section 1, Township 3S, Range 12E, G&SRM, Pinal County, Arizona, its distance as shown on the attached Certificate of Location. Bearings and distance are grid north.

Any overlap onto pre-existing lode claims, or Private Land, is acknowledged as non-locatable, and any overlapping portion is acknowledged as invalid.

▲	SW Corner
■	SW End Center
•	SW Location Monument
□	SW Claim Boundary
□	Section
□	Township



RECEIVED
 CLM AZ STATE OFFICE
 2019 JUL 15 P 2:41
 PHOENIX, ARIZONA

Claims Filed By-
 Kennecott Exploration Company
 2640 West 1700 South
 Salt Lake City, UT 84104

When recorded return to:
Kennecott Exploration Company – Land Dept.
2640 West 1700 South
Salt Lake City, UT 84104

ARIZONA NOTICE OF LOCATION
(LODE CLAIM)

NOTICE IS HEREBY GIVEN THAT KENNECOTT EXPLORATION COMPANY, whose mailing address is 2640 West 1700 South, Salt Lake City, Utah 84104 by its undersigned officer, makes this location of the SW 077 Lode Mining Claim, in Pinal County, Arizona.

The general course of the claim is from the North to South, and said claim is within the:

<u>Quarter</u>	<u>Section</u>	<u>Township</u>	<u>Range</u>
NW	36	2S	12E

Pinal County, Arizona, G&SRM.

This claim is 1500 feet in length and 600 feet in width. This Notice of Location is posted on the centerline of the claim. The claim runs from the location monument on which this notice is posted 20 feet in a northerly direction to the North endline, and 1480 feet in a southerly direction to the South endline. The claim boundaries are marked by six monuments, one at each corner and one at the center of each endline. The location monument on which this notice is posted is situated within Section 36, T2S, R12E, Pinal County, Arizona, G&SRM, and is approximately 2509 feet East and 9406 feet North from the SW corner of Section 1, T3S, R12E, Pinal County, Arizona, G&SRM. Any overlaps onto pre-existing lode claims, private or State Land are acknowledged as pre-existing rights and that portion of said overlap is acknowledged as invalid.

The undersigned claims the ground as depicted on the map that is attached to a copy of this Notice of Location filed in the office of the Recorder, Pinal County, Arizona.

The claim has been monumented in accordance with State and Federal law. Corner, end centers and location monuments are posts, 1-1/2" x 1-1/2" x 5' projecting at least 4' above the ground.

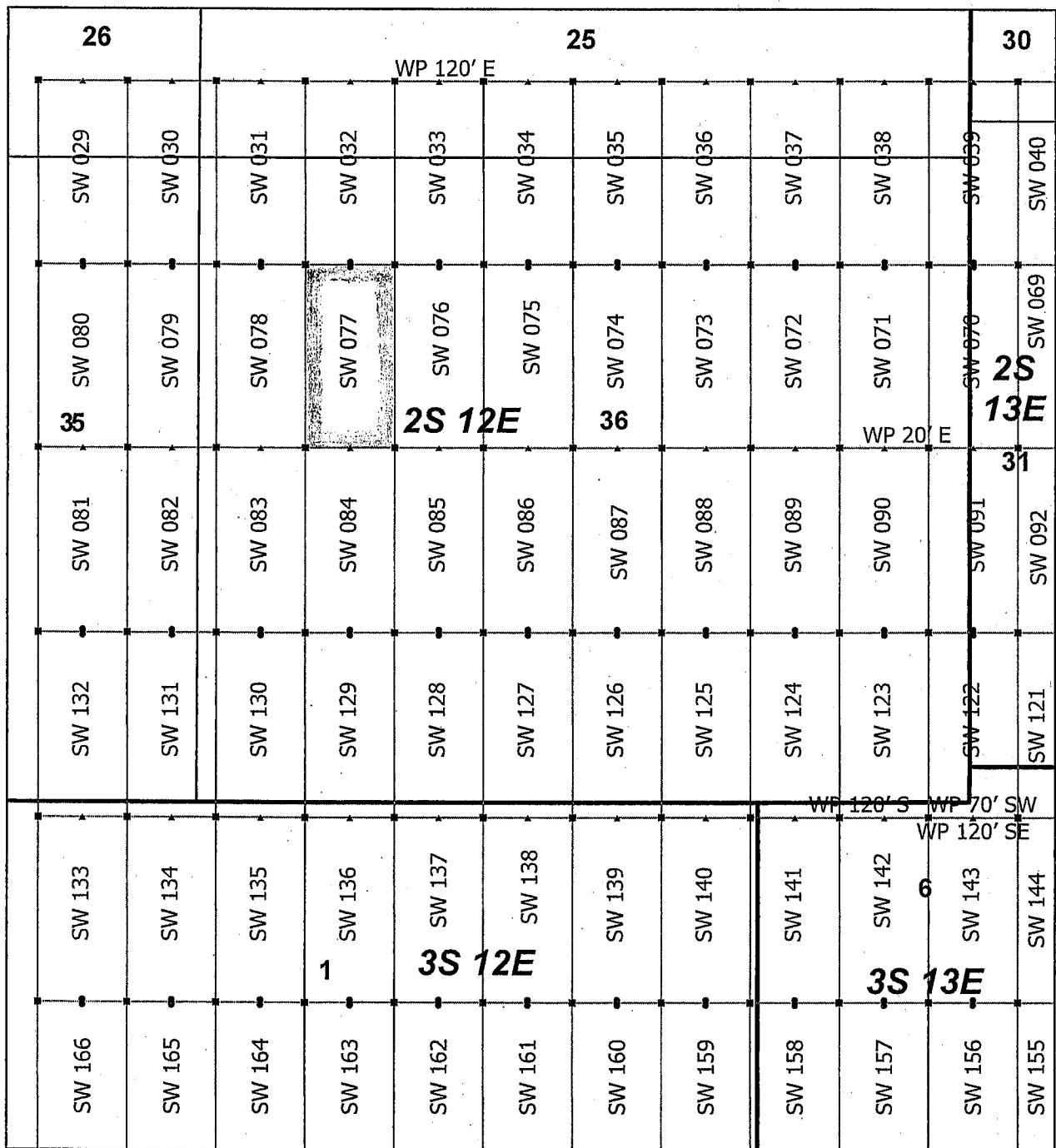
Located, dated and posted on the ground this 20th day of April, 2019.

KENNECOTT EXPLORATION COMPANY


By: Erik Best, its Operating Officer

RECEIVED
BLM AZ STATE OFFICE
2019 JUL 15 P 2:41
PHOENIX, ARIZONA

AMC455832



AMC 455832

Superior West Claim Block 1, Arizona

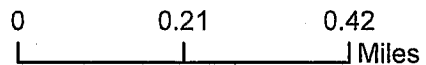
Superior West - SW Lode Mining Claims
 T2S, 3S and R12E, 13E G&SRM
 Pinal County, Arizona
 Located April 19 - 25, 2019

Monuments are 1-1/2" by 1-1/2" by 5' Wood Posts projecting at least four feet above the ground. Location Monuments are set 20' inside the Endline along the center of each claim, and are 1500' long X 600' wide unless otherwise depicted and as detailed in the attached Certificate of Location.

TIE POINT: The location monument is tied to the southwest corner of Section 1, Township 3S, Range 12E, G&SRM, Pinal County, Arizona, its distance as shown on the attached Certificate of Location. Bearings and distance are grid north.

Any overlap onto pre-existing lode claims, or Private Land, is acknowledged as non-locatable, and any overlapping portion is acknowledged as invalid.

▲	SW Corner
■	SW End Center
•	SW Location Monument
□	SW Claim Boundary
□	Section
□	Township



RECEIVED
 BLM AZ STATE OFFICE
 2019 JUL 15 P 2:41
 PHOENIX, ARIZONA

Claims Filed By
 Kennecott Exploration Company
 2640 West 1700 South
 Salt Lake City, UT 84104

When recorded return to:
Kennecott Exploration Company – Land Dept.
2640 West 1700 South
Salt Lake City, UT 84104

ARIZONA NOTICE OF LOCATION
(LODE CLAIM)

NOTICE IS HEREBY GIVEN THAT KENNECOTT EXPLORATION COMPANY, whose mailing address is 2640 West 1700 South, Salt Lake City, Utah 84104 by its undersigned officer, makes this location of the SW 078 Lode Mining Claim, in Pinal County, Arizona.

The general course of the claim is from the North to South, and said claim is within the:

<u>Quarter</u>	<u>Section</u>	<u>Township</u>	<u>Range</u>
NW	36	2S	12E

Pinal County, Arizona, G&SRM.


This claim is 1500 feet in length and 600 feet in width. This Notice of Location is posted on the centerline of the claim. The claim runs from the location monument on which this notice is posted 20 feet in a northerly direction to the North endline, and 1480 feet in a southerly direction to the South endline. The claim boundaries are marked by six monuments, one at each corner and one at the center of each endline. The location monument on which this notice is posted is situated within Section 36, T2S, R12E, Pinal County, Arizona, G&SRM, and is approximately 1909 feet East and 9406 feet North from the SW corner of Section 1, T3S, R12E, Pinal County, Arizona, G&SRM. Any overlaps onto pre-existing lode claims, private or State Land are acknowledged as pre-existing rights and that portion of said overlap is acknowledged as invalid.

The undersigned claims the ground as depicted on the map that is attached to a copy of this Notice of Location filed in the office of the Recorder, Pinal County, Arizona.

The claim has been monumented in accordance with State and Federal law. Corner, end centers and location monuments are posts, 1-1/2" x 1-1/2" x 5' projecting at least 4' above the ground.

Located, dated and posted on the ground this 20th day of April, 2019.

KENNECOTT EXPLORATION COMPANY

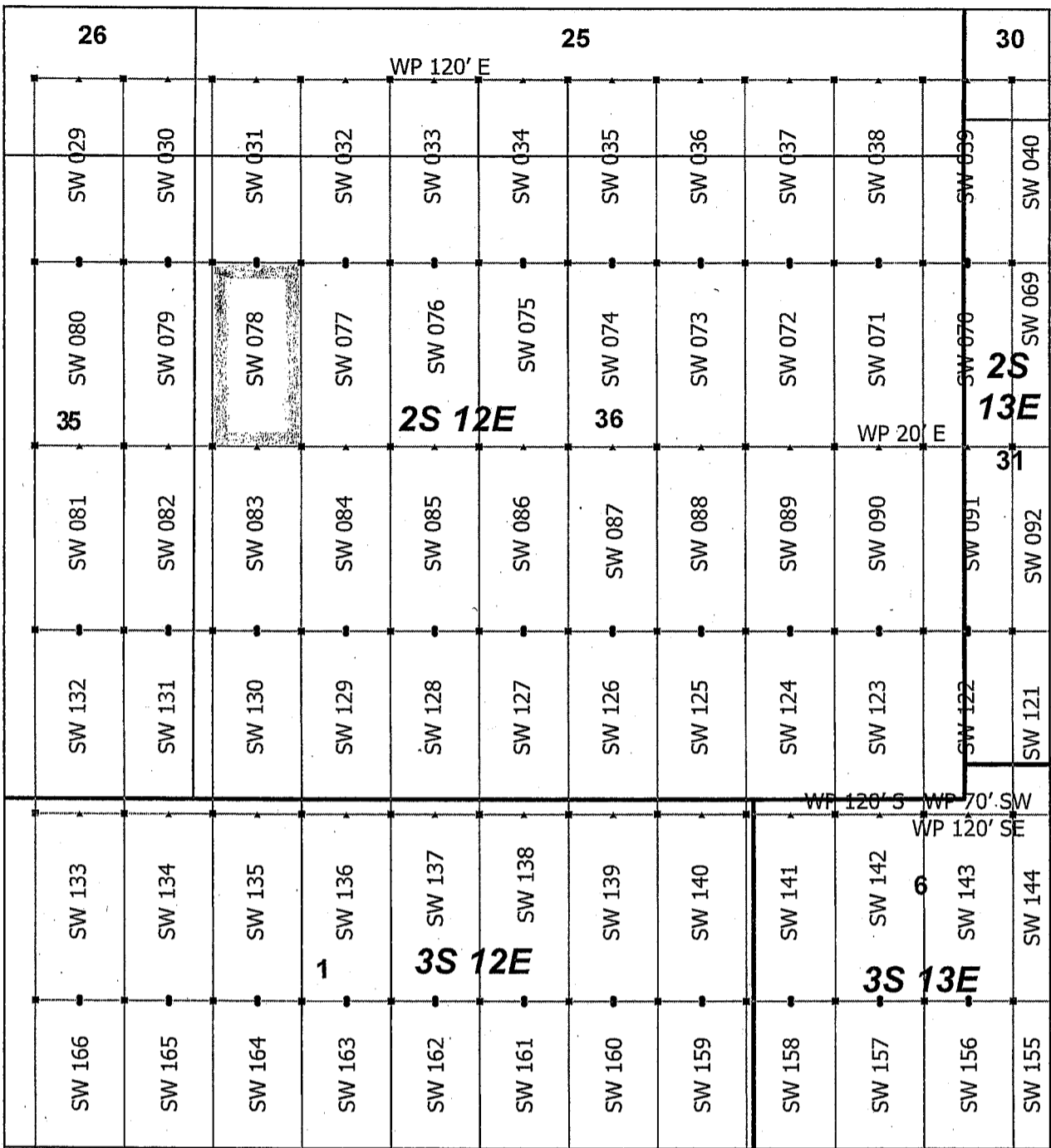

By: Erik Best, its Operating Officer

PHOENIX, ARIZONA

2019 JUL 15 P 2:41

RECEIVED
BLM AZ STATE OFFICE

AMC455833



AMC455833

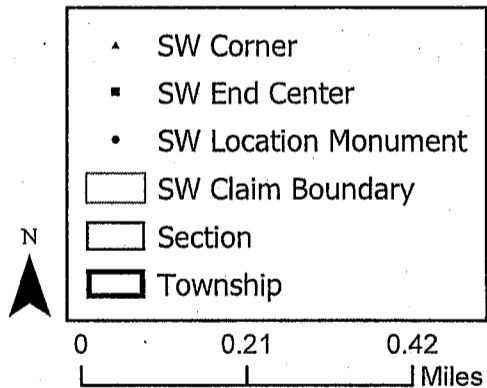
Superior West Claim Block 1, Arizona

Superior West - SW Lode Mining Claims
 T2S, 3S and R12E, 13E G&SRM
 Pinal County, Arizona
 Located April 19 - 25, 2019

Monuments are 1-1/2" by 1-1/2" by 5' Wood Posts projecting at least four feet above the ground. Location Monuments are set 20' inside the Endline along the center of each claim, and are 1500' long X 600' wide unless otherwise depicted and as detailed in the attached Certificate of Location.

TIE POINT: The location monument is tied to the southwest corner of Section 1, Township 3S, Range 12E, G&SRM, Pinal County, Arizona, its distance as shown on the attached Certificate of Location. Bearings and distance are grid north.

Any overlap onto pre-existing lode claims, or Private Land, is acknowledged as non-locatable, and any overlapping portion is acknowledged as invalid.



RECEIVED
 BLM AZ STATE OFFICE
 2019 JUL 15 P 2:41
 PHOENIX, ARIZONA

Claims Filed By:
 Kennecott Exploration Company
 2640 West 1700 South
 Salt Lake City, UT 84104

When recorded return to:
Kennecott Exploration Company – Land Dept.
2640 West 1700 South
Salt Lake City, UT 84104

ARIZONA NOTICE OF LOCATION
(LODE CLAIM)

NOTICE IS HEREBY GIVEN THAT KENNECOTT EXPLORATION COMPANY, whose mailing address is 2640 West 1700 South, Salt Lake City, Utah 84104 by its undersigned officer, makes this location of the SW 079 Lode Mining Claim, in Pinal County, Arizona.

The general course of the claim is from the North to South, and said claim is within the:

<u>Quarter</u>	<u>Section</u>	<u>Township</u>	<u>Range</u>
NE	35	2S	12E
NW	36	2S	12E

Pinal County, Arizona, G&SRM.


This claim is 1500 feet in length and 600 feet in width. This Notice of Location is posted on the centerline of the claim. The claim runs from the location monument on which this notice is posted 20 feet in a northerly direction to the North endline, and 1480 feet in a southerly direction to the South endline. The claim boundaries are marked by six monuments, one at each corner and one at the center of each endline. The location monument on which this notice is posted is situated within Section 35, T2S, R12E, Pinal County, Arizona, G&SRM, and is approximately 1309 feet East and 9406 feet North from the SW corner of Section 1, T3S, R12E, Pinal County, Arizona, G&SRM. Any overlaps onto pre-existing lode claims, private or State Land are acknowledged as pre-existing rights and that portion of said overlap is acknowledged as invalid.

The undersigned claims the ground as depicted on the map that is attached to a copy of this Notice of Location filed in the office of the Recorder, Pinal County, Arizona.

The claim has been monumented in accordance with State and Federal law. Corner, end centers and location monuments are posts, 1-1/2" x 1-1/2" x 5' projecting at least 4' above the ground.

Located, dated and posted on the ground this 20th day of April, 2019.

KENNECOTT EXPLORATION COMPANY

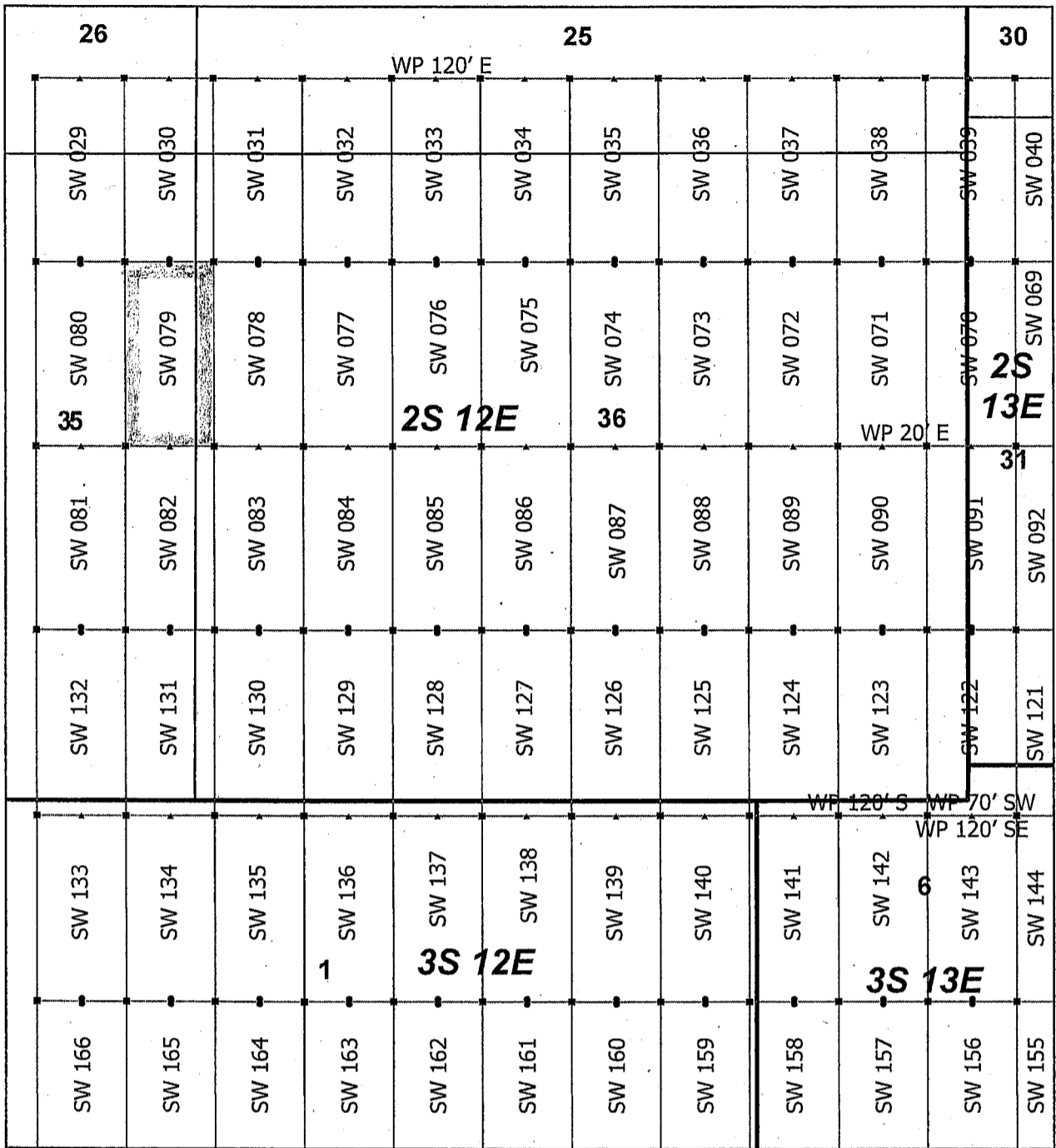

By: Erik Best, its Operating Officer

PHOENIX, ARIZONA

2019 JUL 15 P 2:41

RECEIVED
BLM AZ STATE OFFICE

AMC 455834



AMC455834


Superior West Claim Block 1, Arizona

Superior West - SW Lode Mining Claims
 T2S, 3S and R12E, 13E G&SRM
 Pinal County, Arizona
 Located April 19 - 25, 2019

Monuments are 1-1/2" by 1-1/2" by 5' Wood Posts projecting at least four feet above the ground. Location Monuments are set 20' inside the Endline along the center of each claim, and are 1500' long X 600' wide unless otherwise depicted and as detailed in the attached Certificate of Location.

TIE POINT: The location monument is tied to the southwest corner of Section 1, Township 3S, Range 12E, G&SRM, Pinal County, Arizona, its distance as shown on the attached Certificate of Location. Bearings and distance are grid north.

Any overlap onto pre-existing lode claims, or Private Land, is acknowledged as non-locatable, and any overlapping portion is acknowledged as invalid.



RECEIVED
 BLM AZ STATE OFFICE
 PHOENIX, ARIZONA
 2019 JUL 15 P 2:14
 Claims Filed By -
 Kennecott Exploration Company
 2640 West 1700 South
 Salt Lake City, UT 84104

When recorded return to:
Kennecott Exploration Company – Land Dept.
2640 West 1700 South
Salt Lake City, UT 84104

ARIZONA NOTICE OF LOCATION
(LODE CLAIM)

NOTICE IS HEREBY GIVEN THAT KENNECOTT EXPLORATION COMPANY, whose mailing address is 2640 West 1700 South, Salt Lake City, Utah 84104 by its undersigned officer, makes this location of the SW 080 Lode Mining Claim, in Pinal County, Arizona.

The general course of the claim is from the North to South, and said claim is within the:

<u>Quarter</u>	<u>Section</u>	<u>Township</u>	<u>Range</u>
NE	35	2S	12E

Pinal County, Arizona, G&SRM.


This claim is 1500 feet in length and 600 feet in width. This Notice of Location is posted on the centerline of the claim. The claim runs from the location monument on which this notice is posted 20 feet in a northerly direction to the North endline, and 1480 feet in a southerly direction to the South endline. The claim boundaries are marked by six monuments, one at each corner and one at the center of each endline. The location monument on which this notice is posted is situated within Section 35, T2S, R12E, Pinal County, Arizona, G&SRM, and is approximately 709 feet East and 9406 feet North from the SW corner of Section 1, T3S, R12E, Pinal County, Arizona, G&SRM. Any overlaps onto pre-existing lode claims, private or State Land are acknowledged as pre-existing rights and that portion of said overlap is acknowledged as invalid.

The undersigned claims the ground as depicted on the map that is attached to a copy of this Notice of Location filed in the office of the Recorder, Pinal County, Arizona.

The claim has been monumented in accordance with State and Federal law. Corner, end centers and location monuments are posts, 1-1/2" x 1-1/2" x 5' projecting at least 4' above the ground.

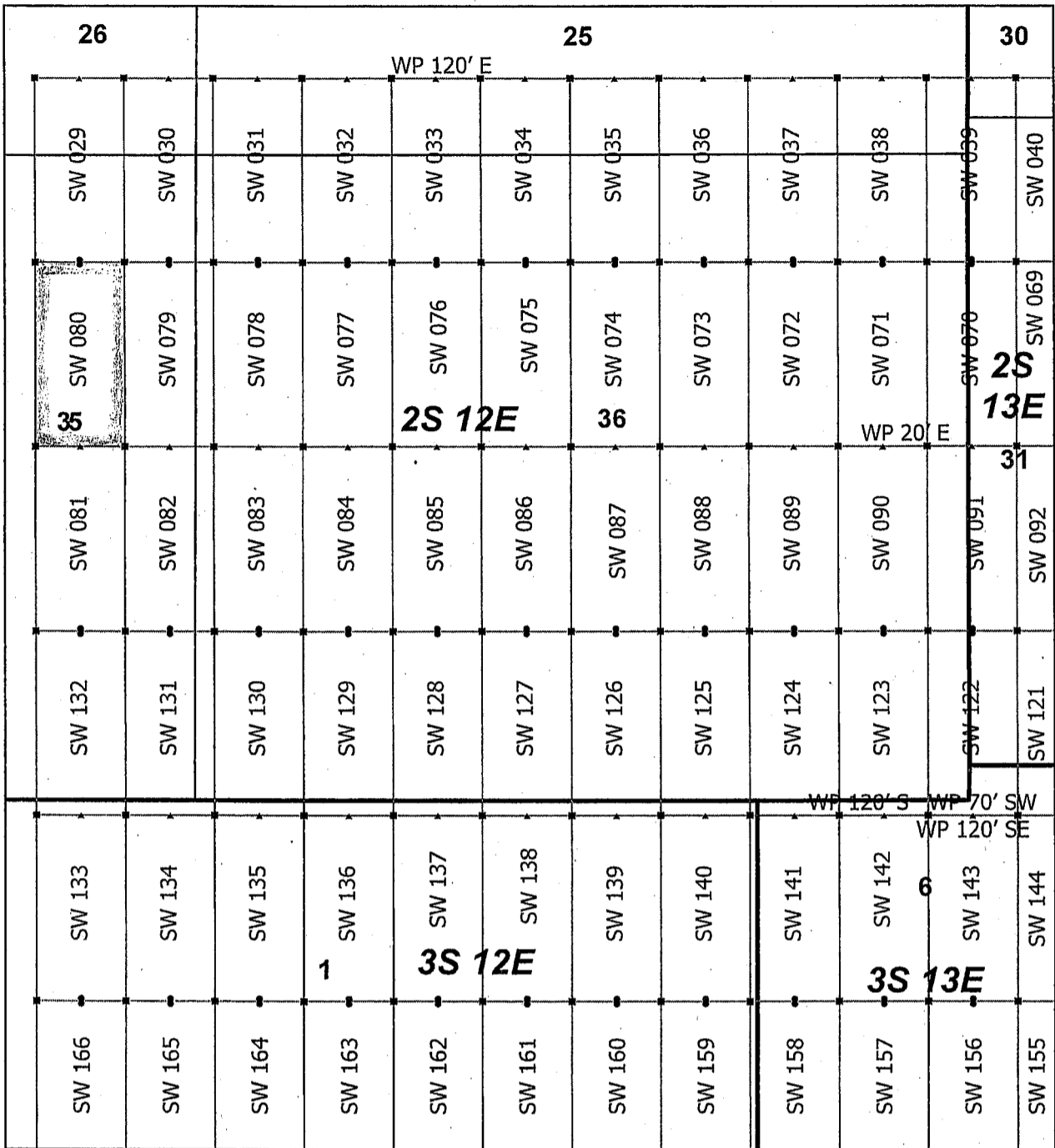
Located, dated and posted on the ground this 20th day of April, 2019.

KENNECOTT EXPLORATION COMPANY


By: Erik Best, its Operating Officer

RECEIVED
BLM AZ STATE OFFICE
2019 JUL 15 P 2:44
PHOENIX, ARIZONA

AMC455835



AMC455835


Superior West Claim Block 1, Arizona

Superior West - SW Lode Mining Claims
 T2S, 3S and R12E, 13E G&SRM
 Pinal County, Arizona
 Located April 19 - 25, 2019

Monuments are 1-1/2" by 1-1/2" by 5' Wood Posts projecting at least four feet above the ground. Location Monuments are set 20' inside the Endline along the center of each claim, and are 1500' long X 600' wide unless otherwise depicted and as detailed in the attached Certificate of Location.

TIE POINT: The location monument is tied to the southwest corner of Section 1, Township 3S, Range 12E, G&SRM, Pinal County, Arizona, its distance as shown on the attached Certificate of Location. Bearings and distance are grid north.

Any overlap onto pre-existing lode claims, or Private Land, is acknowledged as non-locatable, and any overlapping portion is acknowledged as invalid.



RECEIVED
 BLM AZ STATE OFFICE
 2019 JUL 15 P 2:42
 PHOENIX, ARIZONA

Claims Filed By-
 Kennecott Exploration Company
 2640 West 1700 South
 Salt Lake City, UT 84104

When recorded return to:
Kennecott Exploration Company – Land Dept.
2640 West 1700 South
Salt Lake City, UT 84104

ARIZONA NOTICE OF LOCATION
(LODE CLAIM)

NOTICE IS HEREBY GIVEN THAT KENNECOTT EXPLORATION COMPANY, whose mailing address is 2640 West 1700 South, Salt Lake City, Utah 84104 by its undersigned officer, makes this location of the SW 081 Lode Mining Claim, in Pinal County, Arizona.

The general course of the claim is from the North to South, and said claim is within the:

<u>Quarter</u>	<u>Section</u>	<u>Township</u>	<u>Range</u>
SE	35	2S	12E
NE	35	2S	12E

Pinal County, Arizona, G&SRM.


This claim is 1500 feet in length and 600 feet in width. This Notice of Location is posted on the centerline of the claim. The claim runs from the location monument on which this notice is posted 1480 feet in a northerly direction to the North endline, and 20 feet in a southerly direction to the South endline. The claim boundaries are marked by six monuments, one at each corner and one at the center of each endline. The location monument on which this notice is posted is situated within Section 35, T2S, R12E, Pinal County, Arizona, G&SRM, and is approximately 709 feet East and 6446 feet North from the SW corner of Section 1, T3S, R12E, Pinal County, Arizona, G&SRM. Any overlaps onto pre-existing lode claims, private or State Land are acknowledged as pre-existing rights and that portion of said overlap is acknowledged as invalid.

The undersigned claims the ground as depicted on the map that is attached to a copy of this Notice of Location filed in the office of the Recorder, Pinal County, Arizona.

The claim has been monumented in accordance with State and Federal law. Corner, end centers and location monuments are posts, 1-1/2" x 1-1/2" x 5' projecting at least 4' above the ground.

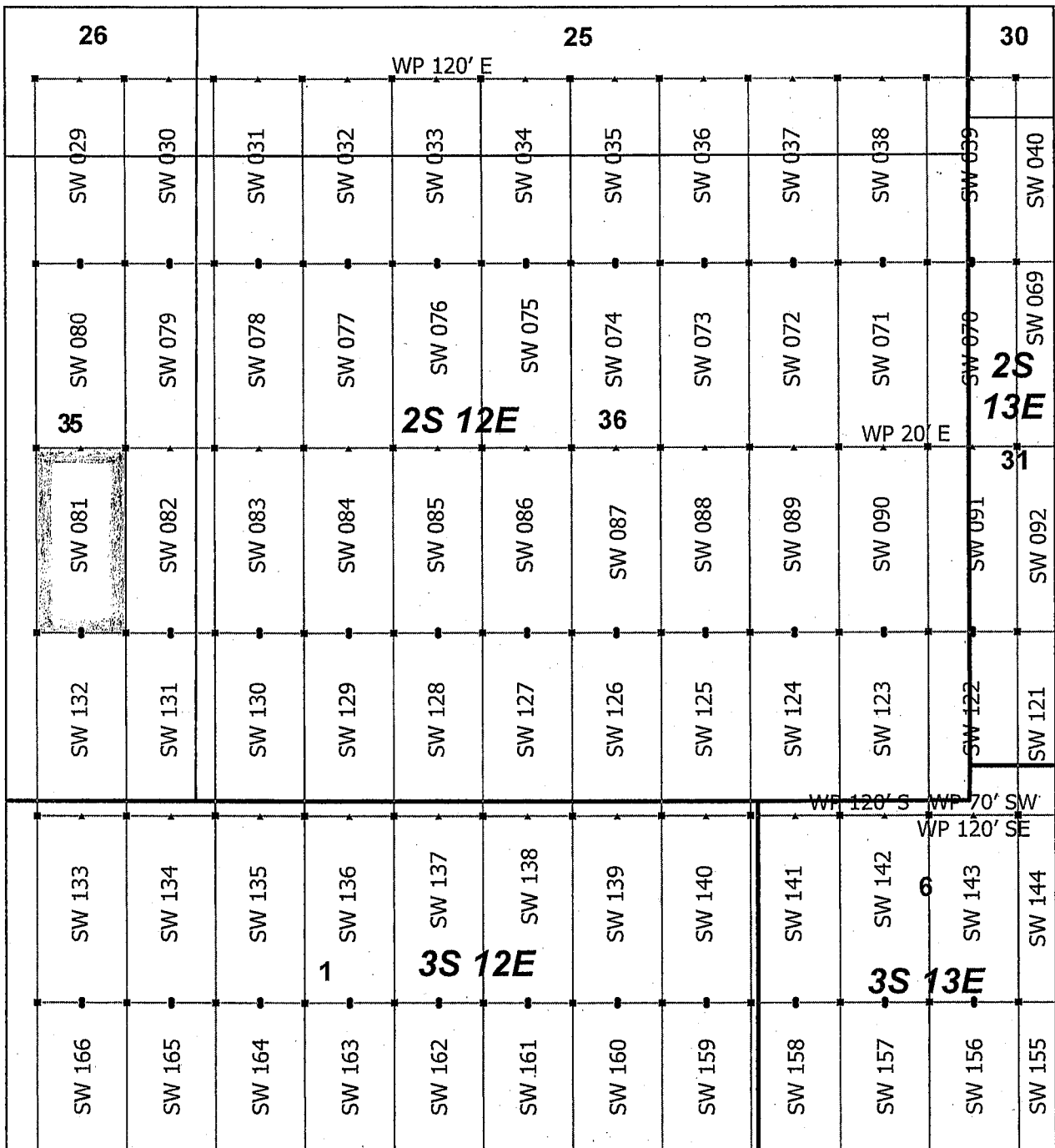
Located, dated and posted on the ground this 19th day of April, 2019.

KENNECOTT EXPLORATION COMPANY


By: Erik Best, its Operating Officer

RECEIVED
BLM AZ STATE OFFICE
2019 JUL 15 P 2:42
PHOENIX, ARIZONA

AMC 455036



AMC455836

Superior West Claim Block 1, Arizona

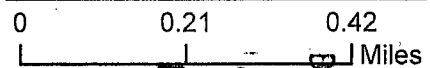
Superior West - SW Lode Mining Claims
 T2S, 3S and R12E, 13E G&SRM
 Pinal County, Arizona
 Located April 19 - 25, 2019

Monuments are 1-1/2" by 1-1/2" by 5' Wood Posts projecting at least four feet above the ground. Location Monuments are set 20' inside the Endline along the center of each claim, and are 1500' long X 600' wide unless otherwise depicted and as detailed in the attached Certificate of Location.

TIE POINT: The location monument is tied to the southwest corner of Section 1, Township 3S, Range 12E, G&SRM, Pinal County, Arizona, its distance as shown on the attached Certificate of Location. Bearings and distance are grid north.

Any overlap onto pre-existing lode claims, or Private Land, is acknowledged as non-locatable, and any overlapping portion is acknowledged as invalid.

- ▲ SW Corner
- SW End Center
- SW Location Monument
- SW Claim Boundary
- Section
- Township



RECEIVED
 BLM AZ STATE OFFICE
 2019 JUL 15 P 2:42
 PHOENIX, ARIZONA

Claims Filed By-
 Kennecott Exploration Company
 2640 West 1700 South
 Salt Lake City, UT 84104

When recorded return to:
Kennecott Exploration Company – Land Dept.
2640 West 1700 South
Salt Lake City, UT 84104

ARIZONA NOTICE OF LOCATION
(LODE CLAIM)

NOTICE IS HEREBY GIVEN THAT KENNECOTT EXPLORATION COMPANY, whose mailing address is 2640 West 1700 South, Salt Lake City, Utah 84104 by its undersigned officer, makes this location of the SW 082 Lode Mining Claim, in Pinal County, Arizona.

The general course of the claim is from the North to South, and said claim is within the:

<u>Quarter</u>	<u>Section</u>	<u>Township</u>	<u>Range</u>
SE	35	2S	12E
NE	35	2S	12E
NW	36	2S	12E
SW	36	2S	12E

Pinal County, Arizona, G&SRM.

This claim is 1500 feet in length and 600 feet in width. This Notice of Location is posted on the centerline of the claim. The claim runs from the location monument on which this notice is posted 1480 feet in a northerly direction to the North endline, and 20 feet in a southerly direction to the South endline. The claim boundaries are marked by six monuments, one at each corner and one at the center of each endline. The location monument on which this notice is posted is situated within Section 35, T2S, R12E, Pinal County, Arizona, G&SRM, and is approximately 1309 feet East and 6446 feet North from the SW corner of Section 1, T3S, R12E, Pinal County, Arizona, G&SRM. Any overlaps onto pre-existing lode claims, private or State Land are acknowledged as pre-existing rights and that portion of said overlap is acknowledged as invalid.

The undersigned claims the ground as depicted on the map that is attached to a copy of this Notice of Location filed in the office of the Recorder, Pinal County, Arizona.

The claim has been monumented in accordance with State and Federal law. Corner, end centers and location monuments are posts, 1-1/2" x 1-1/2" x 5' projecting at least 4' above the ground.

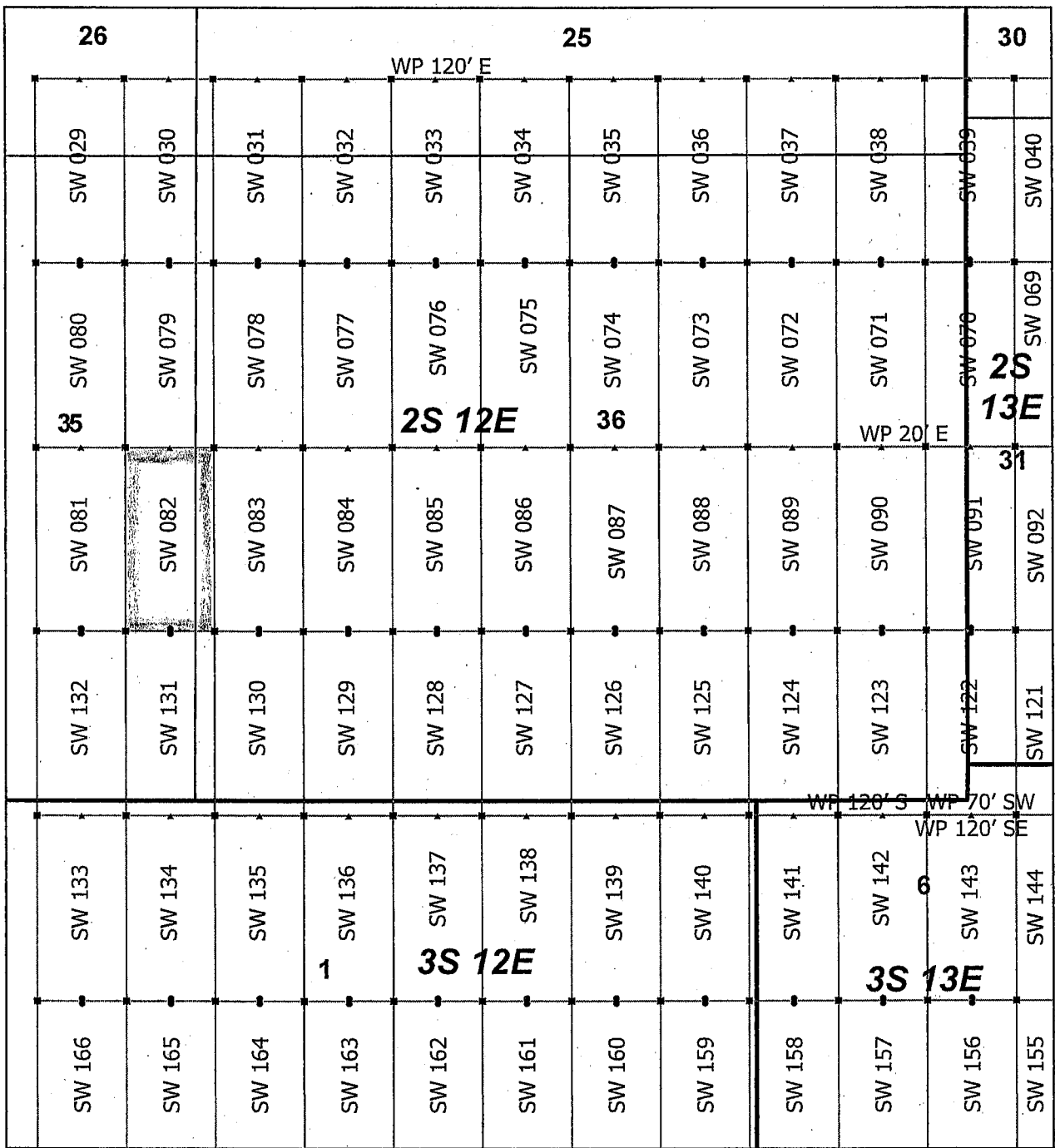
Located, dated and posted on the ground this 19th day of April, 2019.

KENNECOTT EXPLORATION COMPANY


By: Erik Best, its Operating Officer

RECEIVED
BLM AZ STATE OFFICE
2019 JUL 15 P 2:42
PHOENIX, ARIZONA

AMC455837



AM0455837

Superior West Claim Block 1, Arizona

Superior West - SW Lode Mining Claims
 T2S, 3S and R12E, 13E G&SRM
 Pinal County, Arizona
 Located April 19 - 25, 2019

Monuments are 1-1/2" by 1-1/2" by 5' Wood Posts projecting at least four feet above the ground. Location Monuments are set 20' inside the Endline along the center of each claim, and are 1500' long X 600' wide unless otherwise depicted and as detailed in the attached Certificate of Location.

TIE POINT: The location monument is tied to the southwest corner of Section 1, Township 3S, Range 12E, G&SRM, Pinal County, Arizona, its distance as shown on the attached Certificate of Location. Bearings and distance are grid north.

Any overlap onto pre-existing lode claims, or Private Land, is acknowledged as non-locatable, and any overlapping portion is acknowledged as invalid.

N

- ▲ SW Corner
- SW End Center
- SW Location Monument
- SW Claim Boundary
- Section
- ▭ Township

0 0.21 0.42
Miles

RECEIVED
 BLM AZ STATE OFFICE
 2019 JUL 15 P 2:42
 PHOENIX, ARIZONA

Claims Filed By-
 Kennecott Exploration Company
 2640 West 1700 South
 Salt Lake City, UT 84104

When recorded return to:
Kennecott Exploration Company – Land Dept.
2640 West 1700 South
Salt Lake City, UT 84104

ARIZONA NOTICE OF LOCATION
(LODE CLAIM)

NOTICE IS HEREBY GIVEN THAT KENNECOTT EXPLORATION COMPANY, whose mailing address is 2640 West 1700 South, Salt Lake City, Utah 84104 by its undersigned officer, makes this location of the SW 083 Lode Mining Claim, in Pinal County, Arizona.

The general course of the claim is from the North to South, and said claim is within the:

<u>Quarter</u>	<u>Section</u>	<u>Township</u>	<u>Range</u>
SW	36	2S	12E
NW	36	2S	12E

Pinal County, Arizona, G&SRM.

This claim is 1500 feet in length and 600 feet in width. This Notice of Location is posted on the centerline of the claim. The claim runs from the location monument on which this notice is posted 1480 feet in a northerly direction to the North endline, and 20 feet in a southerly direction to the South endline. The claim boundaries are marked by six monuments, one at each corner and one at the center of each endline. The location monument on which this notice is posted is situated within Section 36, T2S, R12E, Pinal County, Arizona, G&SRM, and is approximately 1909 feet East and 6446 feet North from the SW corner of Section 1, T3S, R12E, Pinal County, Arizona, G&SRM. Any overlaps onto pre-existing lode claims, private or State Land are acknowledged as pre-existing rights and that portion of said overlap is acknowledged as invalid.

AMC455838

The undersigned claims the ground as depicted on the map that is attached to a copy of this Notice of Location filed in the office of the Recorder, Pinal County, Arizona.

The claim has been monumented in accordance with State and Federal law. Corner, end centers and location monuments are posts, 1-1/2" x 1-1/2" x 5' projecting at least 4' above the ground.

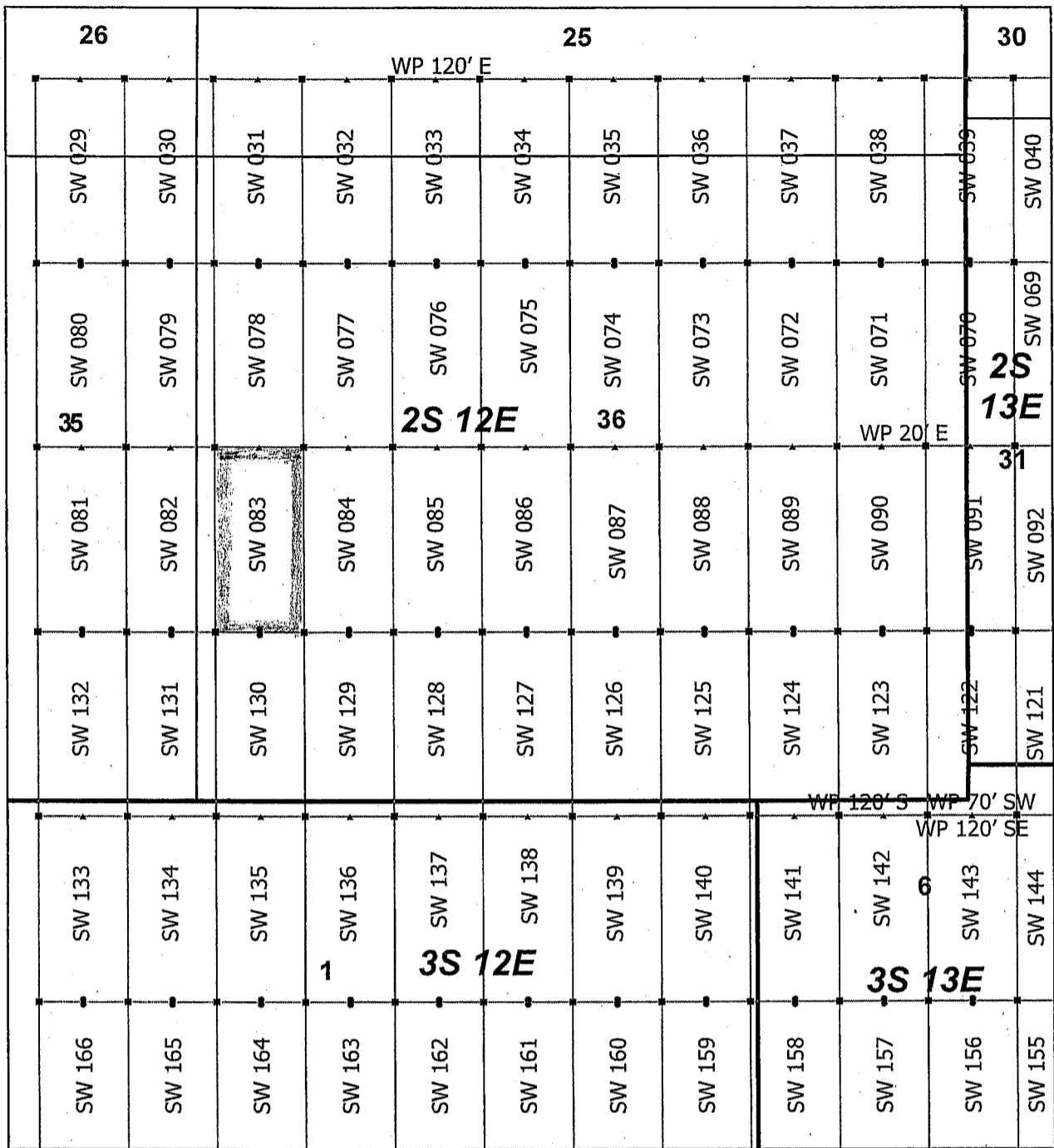
Located, dated and posted on the ground this 19th day of April, 2019.

KENNECOTT EXPLORATION COMPANY



By: Erik Best, its Operating Officer

RECEIVED
BLM AZ STATE OFFICE
2019 JUL 15 P 2:42
PHOENIX, ARIZONA



AN0455838

Superior West Claim Block 1, Arizona

Superior West - SW Lode Mining Claims
 T2S, 3S and R12E, 13E G&SRM
 Pinal County, Arizona
 Located April 19 - 25, 2019

Monuments are 1-1/2" by 1-1/2" by 5' Wood Posts projecting at least four feet above the ground. Location Monuments are set 20' inside the Endline along the center of each claim, and are 1500' long X 600' wide unless otherwise depicted and as detailed in the attached Certificate of Location.

TIE POINT: The location monument is tied to the southwest corner of Section 1, Township 3S, Range 12E, G&SRM, Pinal County, Arizona, its distance as shown on the attached Certificate of Location. Bearings and distance are grid north.

Any overlap onto pre-existing lode claims, or Private Land, is acknowledged as non-locatable, and any overlapping portion is acknowledged as invalid.

- ▲ SW Corner
- SW End Center
- SW Location Monument
- SW Claim Boundary
- Section
- Township

N

0 0.21 0.42
Miles

RECEIVED
 BLM AZ STATE OFFICE
 PHOENIX, ARIZONA
 2019 JUL 15 P 2:42

Claim Filed By-
 Kennecott Exploration Company
 2640 West 1700 South
 Salt Lake City, UT 84104

When recorded return to:
Kennecott Exploration Company – Land Dept.
2640 West 1700 South
Salt Lake City, UT 84104

ARIZONA NOTICE OF LOCATION
(LODE CLAIM)

NOTICE IS HEREBY GIVEN THAT KENNECOTT EXPLORATION COMPANY, whose mailing address is 2640 West 1700 South, Salt Lake City, Utah 84104 by its undersigned officer, makes this location of the SW 084 Lode Mining Claim, in Pinal County, Arizona.

The general course of the claim is from the North to South, and said claim is within the:

<u>Quarter</u>	<u>Section</u>	<u>Township</u>	<u>Range</u>
SW	36	2S	12E
NW	36	2S	12E

Pinal County, Arizona, G&SRM.


This claim is 1500 feet in length and 600 feet in width. This Notice of Location is posted on the centerline of the claim. The claim runs from the location monument on which this notice is posted 1480 feet in a northerly direction to the North endline, and 20 feet in a southerly direction to the South endline. The claim boundaries are marked by six monuments, one at each corner and one at the center of each endline. The location monument on which this notice is posted is situated within Section 36, T2S, R12E, Pinal County, Arizona, G&SRM, and is approximately 2509 feet East and 6446 feet North from the SW corner of Section 1, T3S, R12E, Pinal County, Arizona, G&SRM. Any overlaps onto pre-existing lode claims, private or State Land are acknowledged as pre-existing rights and that portion of said overlap is acknowledged as invalid.

The undersigned claims the ground as depicted on the map that is attached to a copy of this Notice of Location filed in the office of the Recorder, Pinal County, Arizona.

The claim has been monumented in accordance with State and Federal law. Corner, end centers and location monuments are posts, 1-1/2" x 1-1/2" x 5' projecting at least 4' above the ground.

Located, dated and posted on the ground this 19th day of April, 2019.

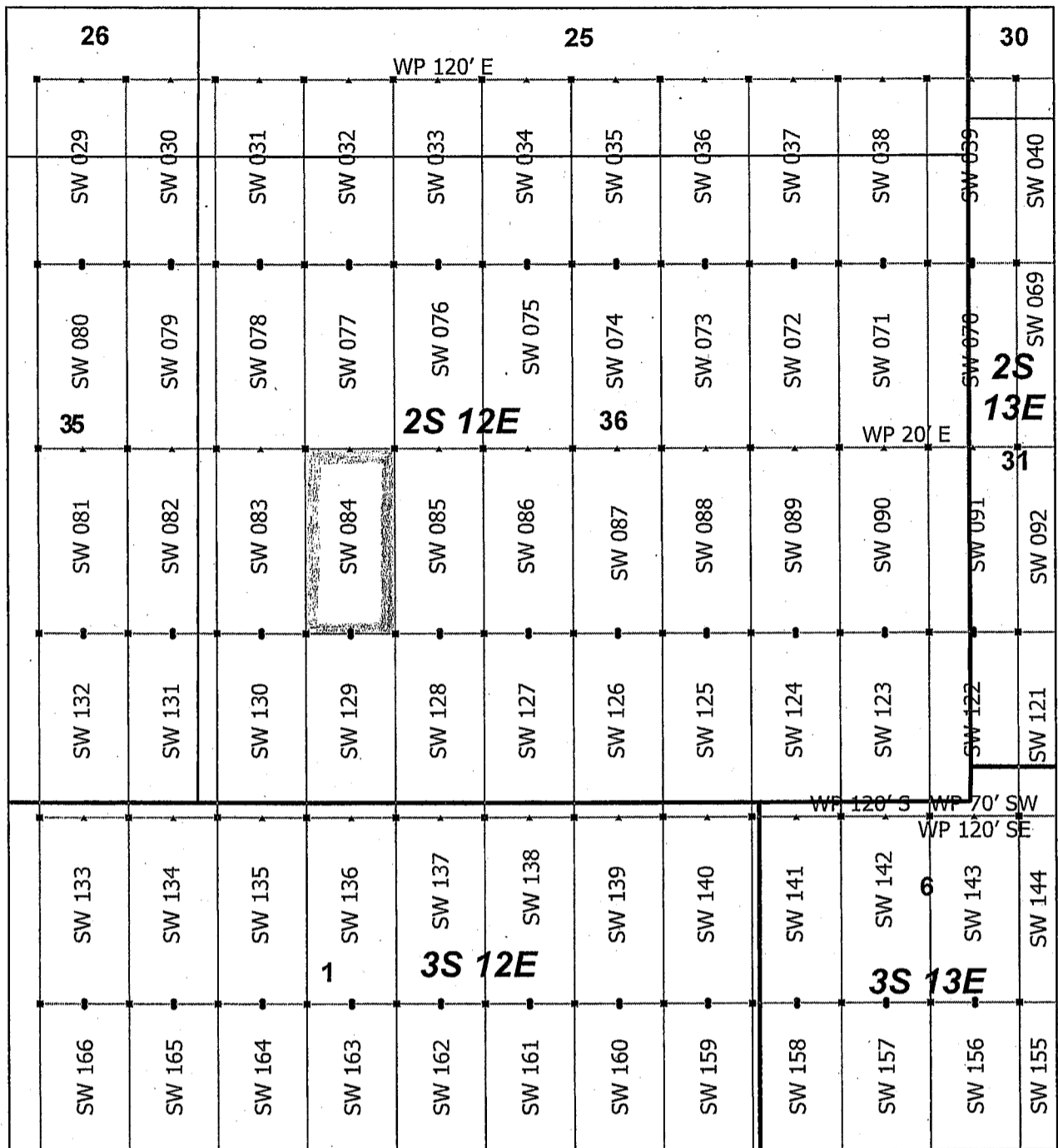
KENNECOTT EXPLORATION COMPANY



By: Erik Best, its Operating Officer

RECEIVED
BLM AZ STATE OFFICE
2019 JUL 15 P 2:43
PHOENIX, ARIZONA

AHC455839



AMC 455839

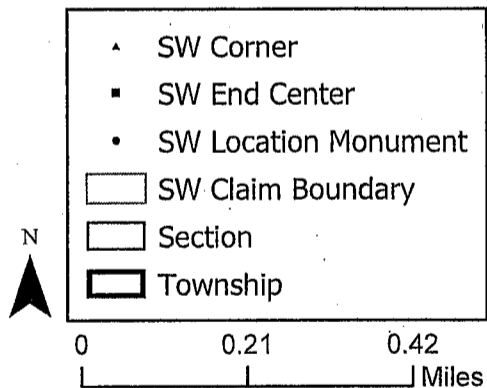
Superior West Claim Block 1, Arizona

Superior West - SW Lode Mining Claims
 T2S, 3S and R12E, 13E G&SRM
 Pinal County, Arizona
 Located April 19 - 25, 2019

Monuments are 1-1/2" by 1-1/2" by 5' Wood Posts projecting at least four feet above the ground. Location Monuments are set 20' inside the Endline along the center of each claim, and are 1500' long X 600' wide unless otherwise depicted and as detailed in the attached Certificate of Location.

TIE POINT: The location monument is tied to the southwest corner of Section 1, Township 3S, Range 12E, G&SRM, Pinal County, Arizona, its distance as shown on the attached Certificate of Location. Bearings and distance are grid north.

Any overlap onto pre-existing lode claims, or Private Land, is acknowledged as non-locatable, and any overlapping portion is acknowledged as invalid.



RECEIVED
 BLM AZ STATE OFFICE
 2019 JUL 15 P 2:43
 PHOENIX, ARIZONA

Claims Filed By-
 Kennecott Exploration Company
 2640 West 1700 South
 Salt Lake City, UT 84104

When recorded return to:
Kennecott Exploration Company – Land Dept.
2640 West 1700 South
Salt Lake City, UT 84104

ARIZONA NOTICE OF LOCATION
(LODE CLAIM)

NOTICE IS HEREBY GIVEN THAT KENNECOTT EXPLORATION COMPANY, whose mailing address is 2640 West 1700 South, Salt Lake City, Utah 84104 by its undersigned officer, makes this location of the SW 085 Lode Mining Claim, in Pinal County, Arizona.

The general course of the claim is from the North to South, and said claim is within the:

<u>Quarter</u>	<u>Section</u>	<u>Township</u>	<u>Range</u>
SW	36	2S	12E
NW	36	2S	12E

Pinal County, Arizona, G&SRM.


This claim is 1500 feet in length and 600 feet in width. This Notice of Location is posted on the centerline of the claim. The claim runs from the location monument on which this notice is posted 1480 feet in a northerly direction to the North endline, and 20 feet in a southerly direction to the South endline. The claim boundaries are marked by six monuments, one at each corner and one at the center of each endline. The location monument on which this notice is posted is situated within Section 36, T2S, R12E, Pinal County, Arizona, G&SRM, and is approximately 3109 feet East and 6446 feet North from the SW corner of Section 1, T3S, R12E, Pinal County, Arizona, G&SRM. Any overlaps onto pre-existing lode claims, private or State Land are acknowledged as pre-existing rights and that portion of said overlap is acknowledged as invalid.

The undersigned claims the ground as depicted on the map that is attached to a copy of this Notice of Location filed in the office of the Recorder, Pinal County, Arizona.

The claim has been monumented in accordance with State and Federal law. Corner, end centers and location monuments are posts, 1-1/2" x 1-1/2" x 5' projecting at least 4' above the ground.

Located, dated and posted on the ground this 19th day of April, 2019.

KENNECOTT EXPLORATION COMPANY

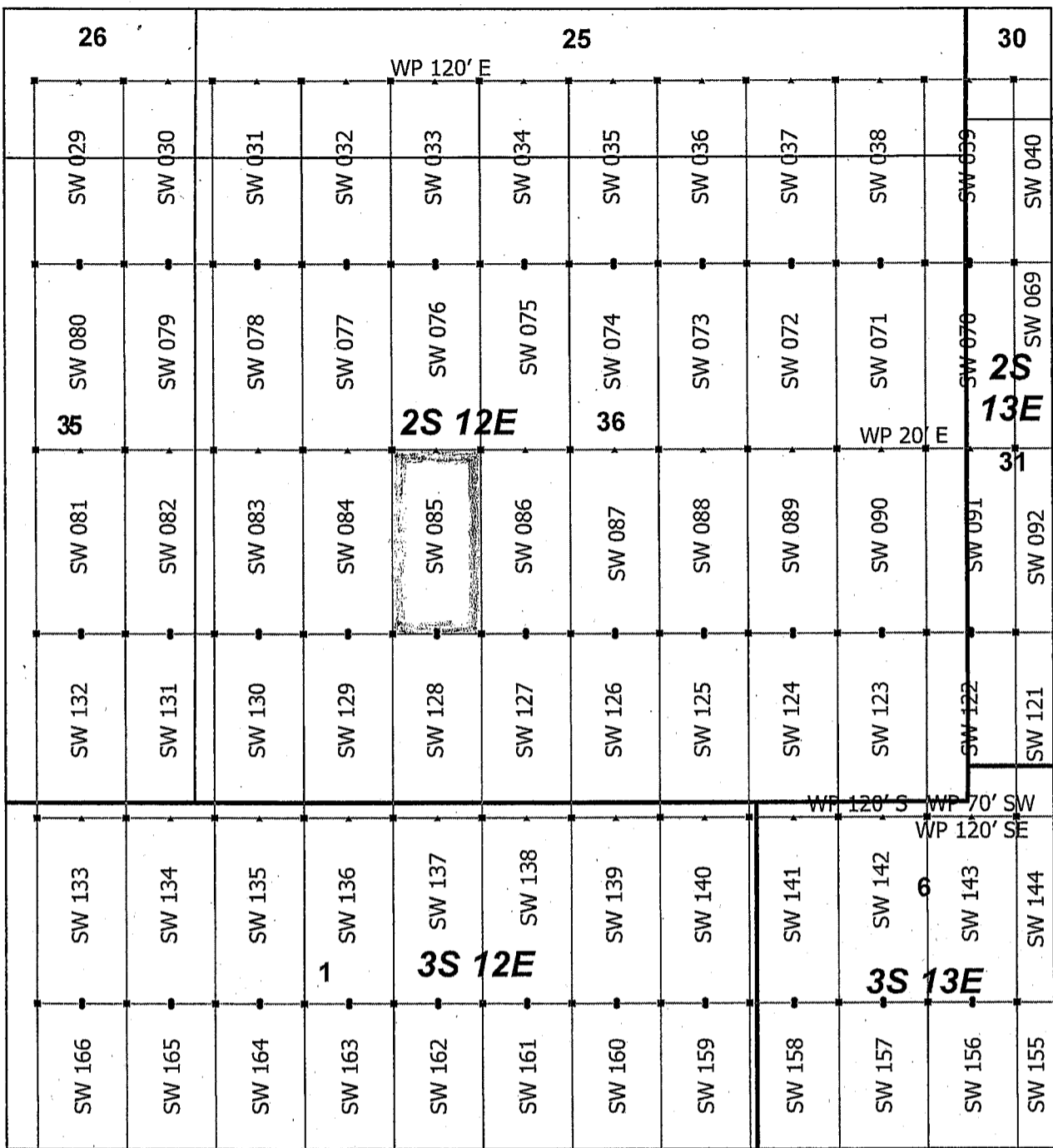

By: Erik Best, its Operating Officer

PHOENIX, ARIZONA

2019 JUL 15 P 2:43

RECEIVED
BLM AZ STATE OFFICE

AMC 455840



AMC 455840

Superior West Claim Block 1, Arizona

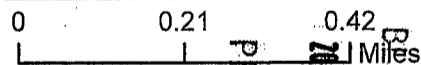
Superior West - SW Lode Mining Claims
 T2S, 3S and R12E, 13E G&SRM
 Pinal County, Arizona
 Located April 19 - 25, 2019

Monuments are 1-1/2" by 1-1/2" by 5' Wood Posts projecting at least four feet above the ground. Location Monuments are set 20' inside the Endline along the center of each claim, and are 1500' long X 600' wide unless otherwise depicted and as detailed in the attached Certificate of Location.

TIE POINT: The location monument is tied to the southwest corner of Section 1, Township 3S, Range 12E, G&SRM, Pinal County, Arizona, its distance as shown on the attached Certificate of Location. Bearings and distance are grid north.

Any overlap onto pre-existing lode claims, or Private Land, is acknowledged as non-locatable, and any overlapping portion is acknowledged as invalid.

▲	SW Corner
■	SW End Center
•	SW Location Monument
	SW Claim Boundary
	Section
	Township



RECEIVED
 BLM AZ STATE OFFICE
 2019 JUL 15 P 2:43
 PHOENIX, ARIZONA

Claims Filed By-
 Kennecott Exploration Company
 2640 West 1700 South
 Salt Lake City, UT 84104

When recorded return to:
Kennecott Exploration Company – Land Dept.
2640 West 1700 South
Salt Lake City, UT 84104

ARIZONA NOTICE OF LOCATION
(LODE CLAIM)

NOTICE IS HEREBY GIVEN THAT KENNECOTT EXPLORATION COMPANY, whose mailing address is 2640 West 1700 South, Salt Lake City, Utah 84104 by its undersigned officer, makes this location of the SW 086 Lode Mining Claim, in Pinal County, Arizona.

The general course of the claim is from the North to South, and said claim is within the:

<u>Quarter</u>	<u>Section</u>	<u>Township</u>	<u>Range</u>
SW	36	2S	12E
NW	36	2S	12E

Pinal County, Arizona, G&SRM.


This claim is 1500 feet in length and 600 feet in width. This Notice of Location is posted on the centerline of the claim. The claim runs from the location monument on which this notice is posted 1480 feet in a northerly direction to the North endline, and 20 feet in a southerly direction to the South endline. The claim boundaries are marked by six monuments, one at each corner and one at the center of each endline. The location monument on which this notice is posted is situated within Section 36, T2S, R12E, Pinal County, Arizona, G&SRM, and is approximately 3709 feet East and 6446 feet North from the SW corner of Section 1, T3S, R12E, Pinal County, Arizona, G&SRM. Any overlaps onto pre-existing lode claims, private or State Land are acknowledged as pre-existing rights and that portion of said overlap is acknowledged as invalid.

The undersigned claims the ground as depicted on the map that is attached to a copy of this Notice of Location filed in the office of the Recorder, Pinal County, Arizona.

The claim has been monumented in accordance with State and Federal law. Corner, end centers and location monuments are posts, 1-1/2" x 1-1/2" x 5' projecting at least 4' above the ground.

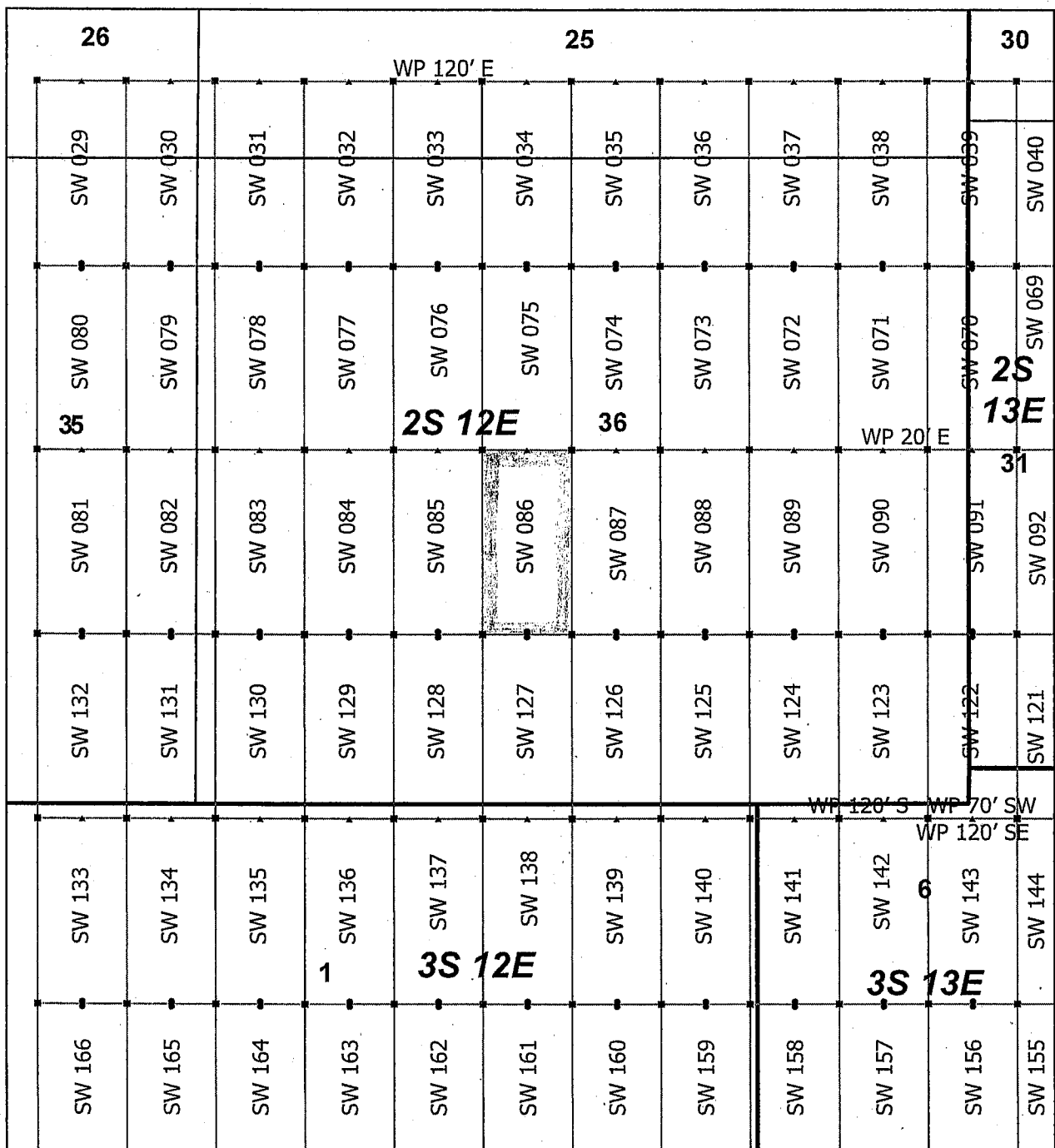
Located, dated and posted on the ground this 19th day of April, 2019.

KENNECOTT EXPLORATION COMPANY


By: Erik Best, its Operating Officer

RECEIVED
BLM AZ STATE OFFICE
2019 JUL 15 P 2:43
PHOENIX, ARIZONA

AMC455841



AMC455841

Superior West Claim Block 1, Arizona

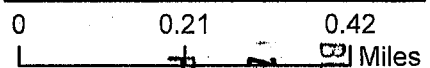
Superior West - SW Lode Mining Claims
 T2S, 3S and R12E, 13E G&SRM
 Pinal County, Arizona
 Located April 19 - 25, 2019

Monuments are 1-1/2" by 1-1/2" by 5' Wood Posts projecting at least four feet above the ground. Location Monuments are set 20' inside the Endline along the center of each claim, and are 1500' long X 600' wide unless otherwise depicted and as detailed in the attached Certificate of Location.

TIE POINT: The location monument is tied to the southwest corner of Section 1, Township 3S, Range 12E, G&SRM, Pinal County, Arizona, its distance as shown on the attached Certificate of Location. Bearings and distance are grid north.

Any overlap onto pre-existing lode claims, or Private Land, is acknowledged as non-locatable, and any overlapping portion is acknowledged as invalid.

- ▲ SW Corner
- SW End Center
- SW Location Monument
- SW Claim Boundary
- Section
- Township



RECEIVED
 BLM AZ STATE OFFICE
 2019 JUL 15 P 2:43
 PHOENIX, ARIZONA

Claims Filed By-
 Kennecott Exploration Company
 2640 West 1700 South
 Salt Lake City, UT 84104

When recorded return to:
Kennecott Exploration Company – Land Dept.
2640 West 1700 South
Salt Lake City, UT 84104

ARIZONA NOTICE OF LOCATION
(LODE CLAIM)

NOTICE IS HEREBY GIVEN THAT KENNECOTT EXPLORATION COMPANY, whose mailing address is 2640 West 1700 South, Salt Lake City, Utah 84104 by its undersigned officer, makes this location of the SW 087 Lode Mining Claim, in Pinal County, Arizona.

The general course of the claim is from the North to South, and said claim is within the:

<u>Quarter</u>	<u>Section</u>	<u>Township</u>	<u>Range</u>
SE	36	2S	12E
NE	36	2S	12E
NW	36	2S	12E
SW	36	2S	12E

Pinal County, Arizona, G&SRM.

This claim is 1500 feet in length and 600 feet in width. This Notice of Location is posted on the centerline of the claim. The claim runs from the location monument on which this notice is posted 1480 feet in a northerly direction to the North endline, and 20 feet in a southerly direction to the South endline. The claim boundaries are marked by six monuments, one at each corner and one at the center of each endline. The location monument on which this notice is posted is situated within Section 36, T2S, R12E, Pinal County, Arizona, G&SRM, and is approximately 4309 feet East and 6446 feet North from the SW corner of Section 1, T3S, R12E, Pinal County, Arizona, G&SRM. Any overlaps onto pre-existing lode claims, private or State Land are acknowledged as pre-existing rights and that portion of said overlap is acknowledged as invalid.

The undersigned claims the ground as depicted on the map that is attached to a copy of this Notice of Location filed in the office of the Recorder, Pinal County, Arizona.

The claim has been monumented in accordance with State and Federal law. Corner, end centers and location monuments are posts, 1-1/2" x 1-1/2" x 5' projecting at least 4' above the ground.

Located, dated and posted on the ground this 19th day of April, 2019.

KENNECOTT EXPLORATION COMPANY



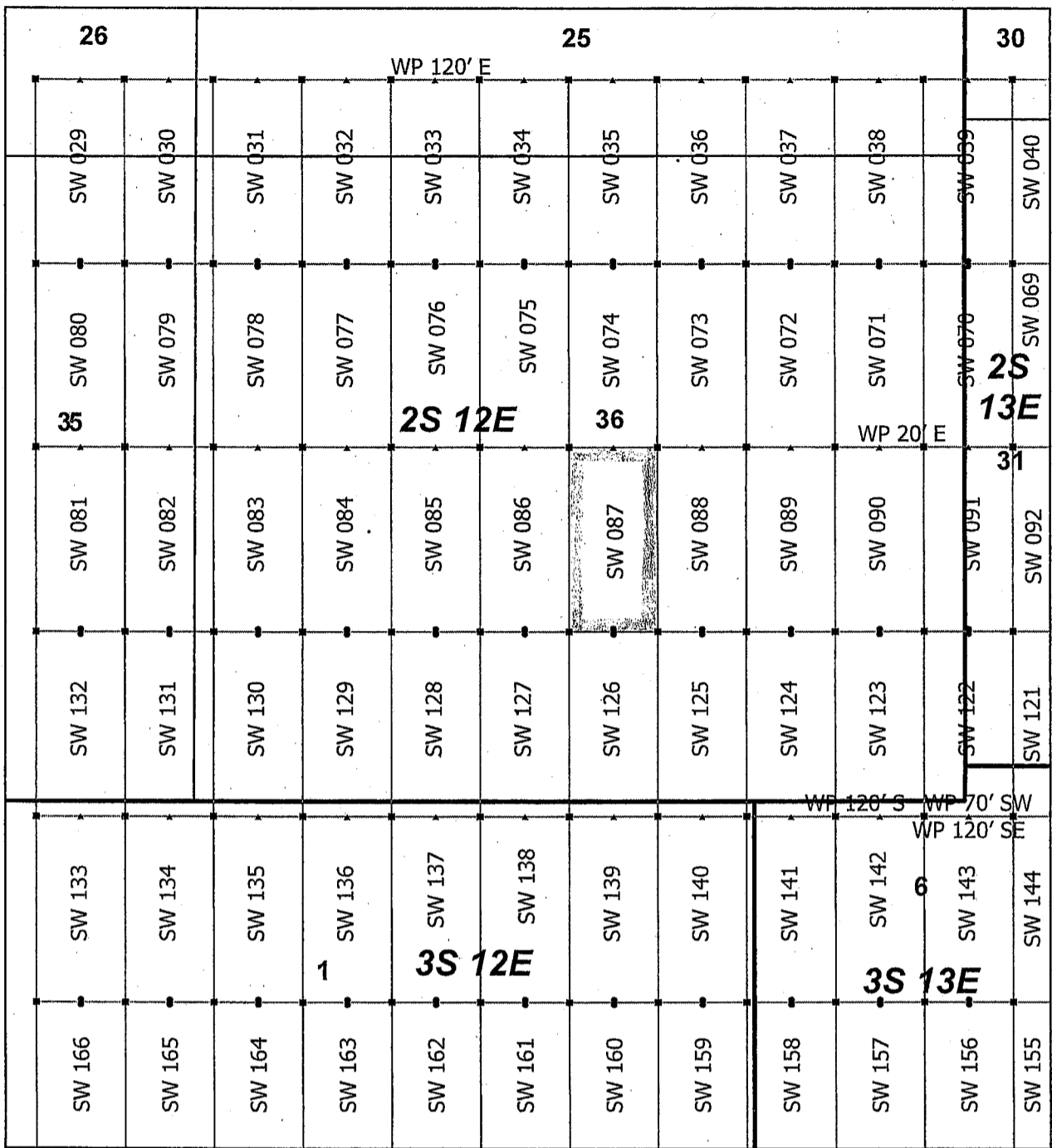
By: Erik Best, its Operating Officer

PHOENIX, ARIZONA

2019 JUL 15 P 2:43

RECEIVED
BLM AZ STATE OFFICE

AMC455842



Superior West Claim Block 1, Arizona


Superior West - SW Lode Mining Claims
 T2S, 3S and R12E, 13E G&SRM
 Pinal County, Arizona
 Located April 19 - 25, 2019

Monuments are 1-1/2" by 1-1/2" by 5' Wood Posts projecting at least four feet above the ground. Location Monuments are set 20' inside the Endline along the center of each claim, and are 1500' long X 600' wide unless otherwise depicted and as detailed in the attached Certificate of Location.

TIE POINT: The location monument is tied to the southwest corner of Section 1, Township 3S, Range 12E, G&SRM, Pinal County, Arizona, its distance as shown on the attached Certificate of Location. Bearings and distance are grid north.

Any overlap onto pre-existing lode claims, or Private Land, is acknowledged as non-locatable, and any overlapping portion is acknowledged as invalid.

- ▲ SW Corner
- SW End Center
- SW Location Monument
- SW Claim Boundary
- Section
- Township



RECEIVED
 BLM AZ STATE OFFICE
 2019 JUL 15 P 2:43
 PHOENIX, ARIZONA

Claims Filed By-
 Kennecott Exploration Company
 2640 West 1700 South
 Salt Lake City, UT 84104

AMC455842

When recorded return to:
Kennecott Exploration Company – Land Dept.
2640 West 1700 South
Salt Lake City, UT 84104

ARIZONA NOTICE OF LOCATION
(LODE CLAIM)

NOTICE IS HEREBY GIVEN THAT KENNECOTT EXPLORATION COMPANY, whose mailing address is 2640 West 1700 South, Salt Lake City, Utah 84104 by its undersigned officer, makes this location of the SW 088 Lode Mining Claim, in Pinal County, Arizona.

The general course of the claim is from the North to South, and said claim is within the:

<u>Quarter</u>	<u>Section</u>	<u>Township</u>	<u>Range</u>
SE	36	2S	12E
NE	36	2S	12E

Pinal County, Arizona, G&SRM.


This claim is 1500 feet in length and 600 feet in width. This Notice of Location is posted on the centerline of the claim. The claim runs from the location monument on which this notice is posted 1480 feet in a northerly direction to the North endline, and 20 feet in a southerly direction to the South endline. The claim boundaries are marked by six monuments, one at each corner and one at the center of each endline. The location monument on which this notice is posted is situated within Section 36, T2S, R12E, Pinal County, Arizona, G&SRM, and is approximately 4909 feet East and 6446 feet North from the SW corner of Section 1, T3S, R12E, Pinal County, Arizona, G&SRM. Any overlaps onto pre-existing lode claims, private or State Land are acknowledged as pre-existing rights and that portion of said overlap is acknowledged as invalid.

The undersigned claims the ground as depicted on the map that is attached to a copy of this Notice of Location filed in the office of the Recorder, Pinal County, Arizona.

The claim has been monumented in accordance with State and Federal law. Corner, end centers and location monuments are posts, 1-1/2" x 1-1/2" x 5' projecting at least 4' above the ground.

Located, dated and posted on the ground this 19th day of April, 2019.

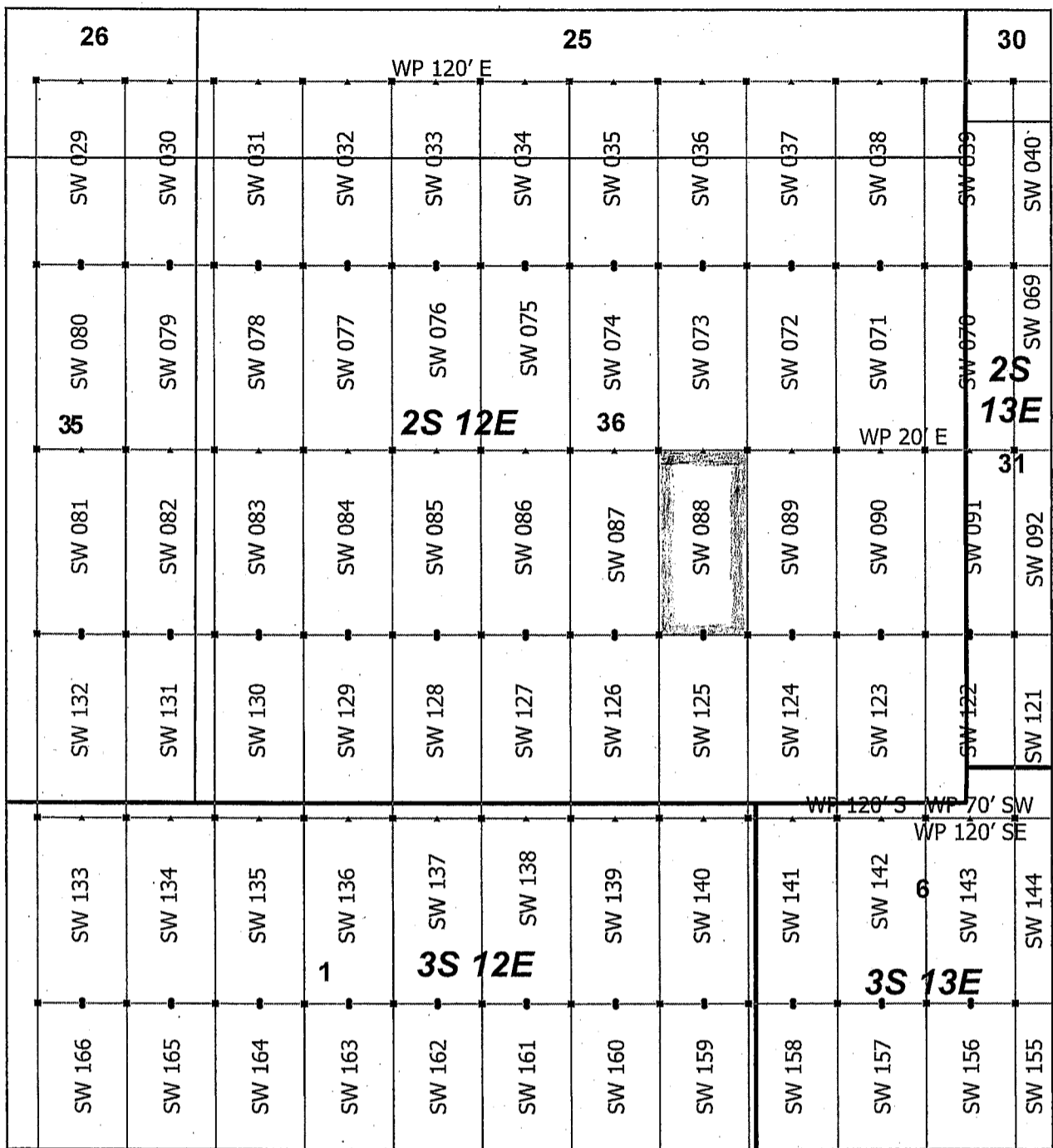
KENNECOTT EXPLORATION COMPANY



By: Erik Best, its Operating Officer

RECEIVED
BLM AZ STATE OFFICE
2019 JUL 15 P 2:44
PHOENIX, ARIZONA

AMC455843



AN 455843

Superior West Claim Block 1, Arizona

Superior West - SW Lode Mining Claims
 T2S, 3S and R12E, 13E G&SRM
 Pinal County, Arizona
 Located April 19 - 25, 2019

Monuments are 1-1/2" by 1-1/2" by 5' Wood Posts projecting at least four feet above the ground. Location Monuments are set 20' inside the Endline along the center of each claim, and are 1500' long X 600' wide unless otherwise depicted and as detailed in the attached Certificate of Location.

TIE POINT: The location monument is tied to the southwest corner of Section 1, Township 3S, Range 12E, G&SRM, Pinal County, Arizona, its distance as shown on the attached Certificate of Location. Bearings and distance are grid north.

Any overlap onto pre-existing lode claims, or Private Land, is acknowledged as non-locatable, and any overlapping portion is acknowledged as invalid.

- ▲ SW Corner
- SW End Center
- SW Location Monument
- SW Claim Boundary
- Section
- Township

N

0 0.21 0.42
Miles

RECEIVED
 BLM AZ STATE OFFICE
 2019 JUL 15 P 2:44
 PHOENIX, ARIZONA

Claims Filed By-
 Kennecott Exploration Company
 2640 West 1700 South
 Salt Lake City, UT 84104

When recorded return to:
Kennecott Exploration Company – Land Dept.
2640 West 1700 South
Salt Lake City, UT 84104

ARIZONA NOTICE OF LOCATION
(LODE CLAIM)

NOTICE IS HEREBY GIVEN THAT KENNECOTT EXPLORATION COMPANY, whose mailing address is 2640 West 1700 South, Salt Lake City, Utah 84104 by its undersigned officer, makes this location of the SW 089 Lode Mining Claim, in Pinal County, Arizona.

The general course of the claim is from the North to South, and said claim is within the:

<u>Quarter</u>	<u>Section</u>	<u>Township</u>	<u>Range</u>
SE	36	2S	12E
NE	36	2S	12E

Pinal County, Arizona, G&SRM.

This claim is 1500 feet in length and 600 feet in width. This Notice of Location is posted on the centerline of the claim. The claim runs from the location monument on which this notice is posted 1480 feet in a northerly direction to the North endline, and 20 feet in a southerly direction to the South endline. The claim boundaries are marked by six monuments, one at each corner and one at the center of each endline. The location monument on which this notice is posted is situated within Section 36, T2S, R12E, Pinal County, Arizona, G&SRM, and is approximately 5509 feet East and 6446 feet North from the SW corner of Section 1, T3S, R12E, Pinal County, Arizona, G&SRM. Any overlaps onto pre-existing lode claims, private or State Land are acknowledged as pre-existing rights and that portion of said overlap is acknowledged as invalid.

The undersigned claims the ground as depicted on the map that is attached to a copy of this Notice of Location filed in the office of the Recorder, Pinal County, Arizona.

The claim has been monumented in accordance with State and Federal law. Corner, end centers and location monuments are posts, 1-1/2" x 1-1/2" x 5' projecting at least 4' above the ground.

Located, dated and posted on the ground this 19th day of April, 2019.

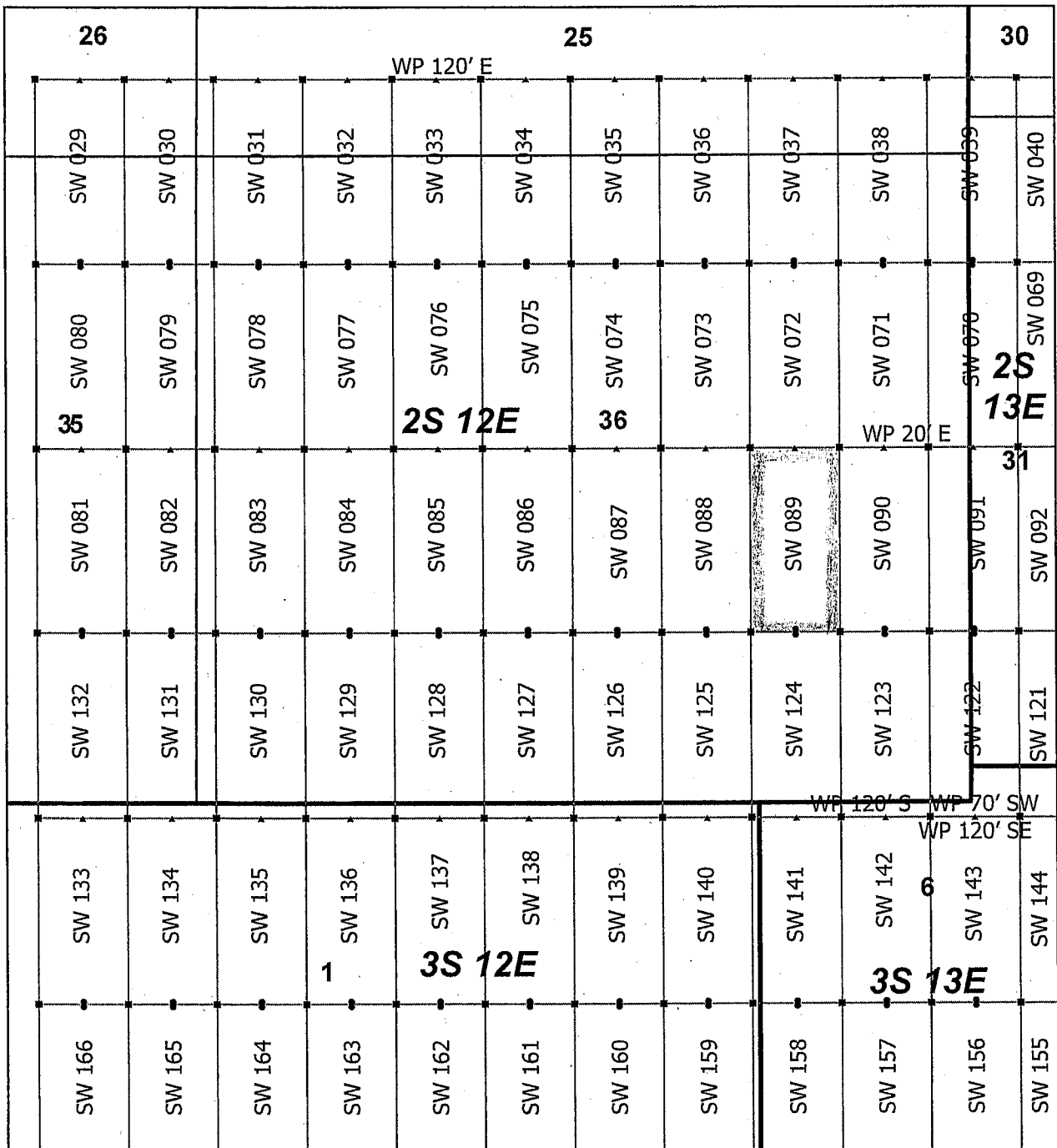
KENNECOTT EXPLORATION COMPANY



By: Erik Best, its Operating Officer

RECEIVED
BLM AZ STATE OFFICE
2019 JUL 15 P 2:44
PHOENIX, ARIZONA

AMC 455844



AMC455844

Superior West Claim Block 1, Arizona

Superior West - SW Lode Mining Claims
 T2S, 3S and R12E, 13E G&SRM
 Pinal County, Arizona
 Located April 19 - 25, 2019

Monuments are 1-1/2" by 1-1/2" by 5' Wood Posts projecting at least four feet above the ground. Location Monuments are set 20' inside the Endline along the center of each claim, and are 1500' long X 600' wide unless otherwise depicted and as detailed in the attached Certificate of Location.

TIE POINT: The location monument is tied to the southwest corner of Section 1, Township 3S, Range 12E, G&SRM, Pinal County, Arizona, its distance as shown on the attached Certificate of Location. Bearings and distance are grid north.

Any overlap onto pre-existing lode claims, or Private Land, is acknowledged as non-locatable, and any overlapping portion is acknowledged as invalid.

- ▲ SW Corner
- SW End Center
- SW Location Monument
- SW Claim Boundary
- Section
- Township

N

0 0.21 0.42
Miles

RECEIVED
 BLM AZ STATE OFFICE
 2019 JUL 15 P 2:44
 PHOENIX, ARIZONA

Claims Filed By-
 Kennecott Exploration Company
 2640 West 1700 South
 Salt Lake City, UT 84104

When recorded return to:
Kennecott Exploration Company – Land Dept.
2640 West 1700 South
Salt Lake City, UT 84104

ARIZONA NOTICE OF LOCATION
(LODE CLAIM)

NOTICE IS HEREBY GIVEN THAT KENNECOTT EXPLORATION COMPANY, whose mailing address is 2640 West 1700 South, Salt Lake City, Utah 84104 by its undersigned officer, makes this location of the SW 090 Lode Mining Claim, in Pinal County, Arizona.

The general course of the claim is from the North to South, and said claim is within the:

<u>Quarter</u>	<u>Section</u>	<u>Township</u>	<u>Range</u>
SE	36	2S	12E
NE	36	2S	12E

Pinal County, Arizona, G&SRM.

This claim is 1500 feet in length and 600 feet in width. This Notice of Location is posted on the centerline of the claim. The claim runs from the location monument on which this notice is posted 1480 feet in a northerly direction to the North endline, and 20 feet in a southerly direction to the South endline. The claim boundaries are marked by six monuments, one at each corner and one at the center of each endline. The location monument on which this notice is posted is situated within Section 36, T2S, R12E, Pinal County, Arizona, G&SRM, and is approximately 6109 feet East and 6446 feet North from the SW corner of Section 1, T3S, R12E, Pinal County, Arizona, G&SRM. WP is 20' E of NE Cor. Any overlaps onto pre-existing lode claims, private or State Land are acknowledged as pre-existing rights and that portion of said overlap is acknowledged as invalid.

The undersigned claims the ground as depicted on the map that is attached to a copy of this Notice of Location filed in the office of the Recorder, Pinal County, Arizona.

The claim has been monumented in accordance with State and Federal law. Corner, end centers and location monuments are posts, 1-1/2" x 1-1/2" x 5' projecting at least 4' above the ground.

Located, dated and posted on the ground this 19th day of April, 2019.

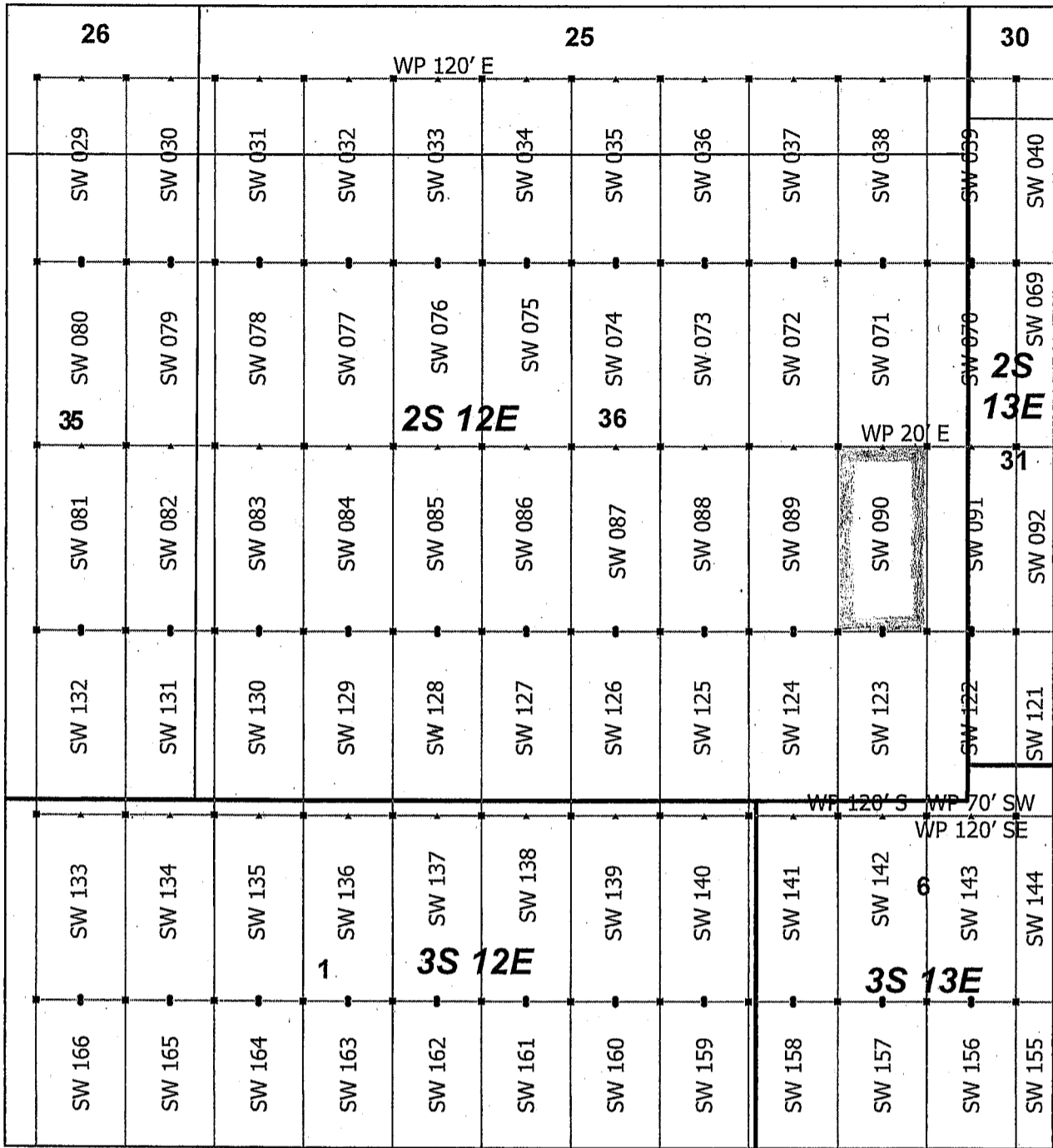
KENNECOTT EXPLORATION COMPANY



By: Erik Best, its Operating Officer

RECEIVED
BLM AZ STATE OFFICE
2019 JUL 15 P 2:44
PHOENIX, ARIZONA

AMC455845



AMC455845

Superior West Claim Block 1, Arizona

Superior West - SW Lode Mining Claims
 T2S, 3S and R12E, 13E G&SRM
 Pinal County, Arizona
 Located April 19 - 25, 2019

Monuments are 1-1/2" by 1-1/2" by 5' Wood Posts projecting at least four feet above the ground. Location Monuments are set 20' inside the Endline along the center of each claim, and are 1500' long X 600' wide unless otherwise depicted and as detailed in the attached Certificate of Location.

TIE POINT: The location monument is tied to the southwest corner of Section 1, Township 3S, Range 12E, G&SRM, Pinal County, Arizona, its distance as shown on the attached Certificate of Location. Bearings and distance are grid north.

Any overlap onto pre-existing lode claims, or Private Land, is acknowledged as non-locatable, and any overlapping portion is acknowledged as invalid.

- ▲ SW Corner
- SW End Center
- SW Location Monument
- SW Claim Boundary
- Section
- Township

0 0.21 0.42

_____ Miles

RECEIVED
 BLM AZ STATE OFFICE
 2019 JUL 15 P 2:44
 PHOENIX, ARIZONA

Claims Filed By-
 Kennecott Exploration Company
 2640 West 1700 South
 Salt Lake City, UT 84104

When recorded return to:
Kennecott Exploration Company – Land Dept.
2640 West 1700 South
Salt Lake City, UT 84104

ARIZONA NOTICE OF LOCATION
(LODE CLAIM)

NOTICE IS HEREBY GIVEN THAT KENNECOTT EXPLORATION COMPANY, whose mailing address is 2640 West 1700 South, Salt Lake City, Utah 84104 by its undersigned officer, makes this location of the SW 091 Lode Mining Claim, in Pinal County, Arizona.

The general course of the claim is from the North to South, and said claim is within the:

<u>Quarter</u>	<u>Section</u>	<u>Township</u>	<u>Range</u>
SW	31	2S	13E
NE	36	2S	12E
SE	36	2S	12E

Pinal County, Arizona, G&SRM.

This claim is 1500 feet in length and 600 feet in width. This Notice of Location is posted on the centerline of the claim. The claim runs from the location monument on which this notice is posted 1480 feet in a northerly direction to the North endline, and 20 feet in a southerly direction to the South endline. The claim boundaries are marked by six monuments, one at each corner and one at the center of each endline. The location monument on which this notice is posted is situated within Section 31, T2S, R13E, Pinal County, Arizona, G&SRM, and is approximately 6709 feet East and 6446 feet North from the SW corner of Section 1, T3S, R12E, Pinal County, Arizona, G&SRM. WP is 20° E of NW Cor. Any overlaps onto pre-existing lode claims, private or State Land are acknowledged as pre-existing rights and that portion of said overlap is acknowledged as invalid.

The undersigned claims the ground as depicted on the map that is attached to a copy of this Notice of Location filed in the office of the Recorder, Pinal County, Arizona.

The claim has been monumented in accordance with State and Federal law. Corner, end centers and location monuments are posts, 1-1/2" x 1-1/2" x 5' projecting at least 4' above the ground.

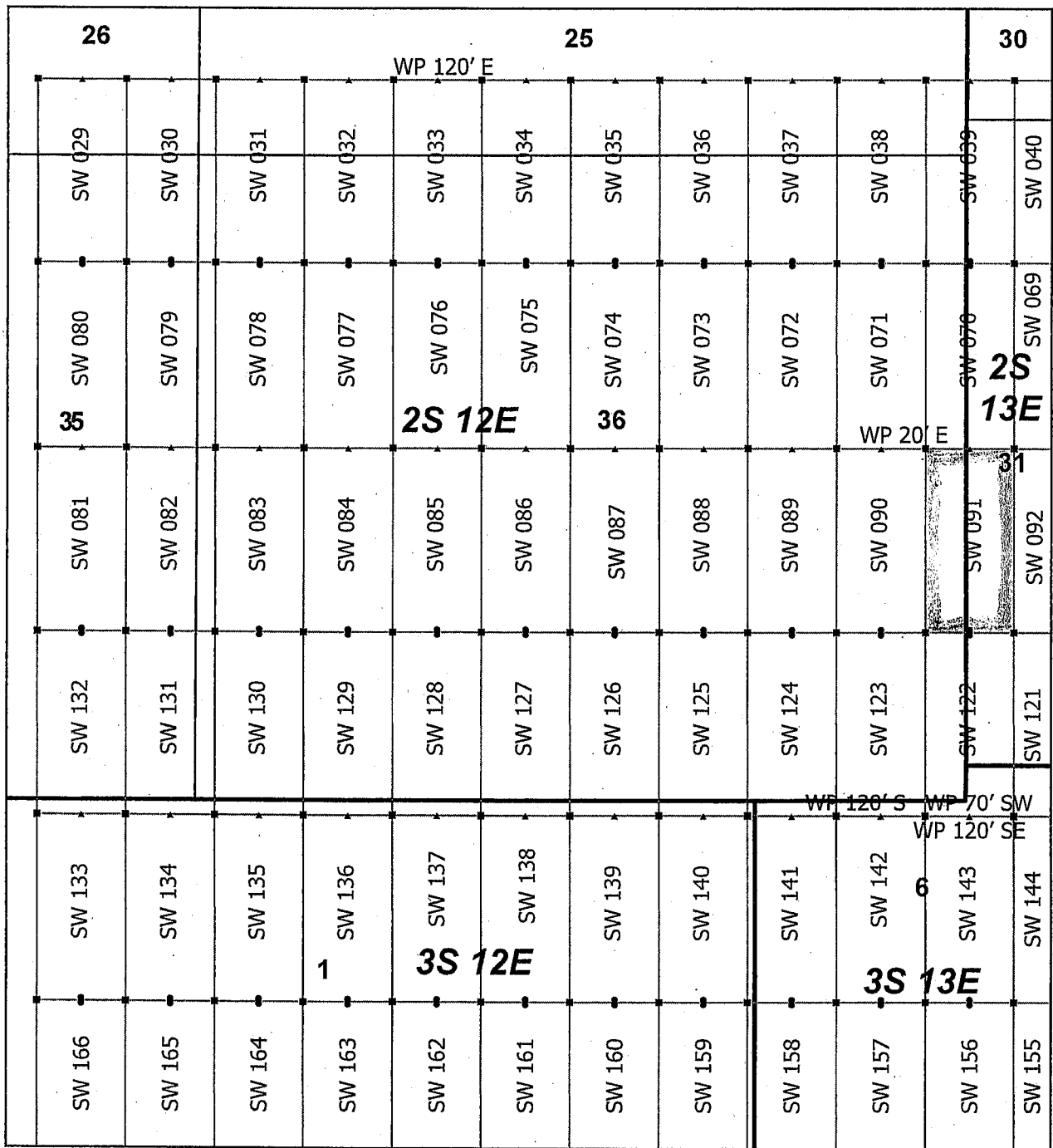
Located, dated and posted on the ground this 19th day of April, 2019.

KENNECOTT EXPLORATION COMPANY


By: Erik Best, its Operating Officer

RECEIVED
BLM AZ STATE OFFICE
2019 JUL 15 PM 2:44
PHOENIX, ARIZONA

AMC455846



AMC455846

Superior West Claim Block 1, Arizona

Superior West - SW Lode Mining Claims
 T2S, 3S and R12E, 13E G&SRM
 Pinal County, Arizona
 Located April 19 - 25, 2019

Monuments are 1-1/2" by 1-1/2" by 5' Wood Posts projecting at least four feet above the ground. Location Monuments are set 20' inside the Endline along the center of each claim, and are 1500' long X 600' wide unless otherwise depicted and as detailed in the attached Certificate of Location.

TIE POINT: The location monument is tied to the southwest corner of Section 1, Township 3S, Range 12E, G&SRM, Pinal County, Arizona, its distance as shown on the attached Certificate of Location. Bearings and distance are grid north.

Any overlap onto pre-existing lode claims, or Private Land, is acknowledged as non-locatable, and any overlapping portion is acknowledged as invalid.

- ▲ SW Corner
- SW End Center
- SW Location Monument
- SW Claim Boundary
- Section
- Township

N

0 0.21 0.42
Miles

RECEIVED
 BLM AZ STATE OFFICE
 2019 JUL 15 P 2:44
 PHOENIX, ARIZONA

Claims Filed By-
 Kennecott Exploration Company
 2640 West 1700 South
 Salt Lake City, UT 84104

When recorded return to:
Kennecott Exploration Company – Land Dept.
2640 West 1700 South
Salt Lake City, UT 84104

ARIZONA NOTICE OF LOCATION
(LODE CLAIM)

NOTICE IS HEREBY GIVEN THAT KENNECOTT EXPLORATION COMPANY, whose mailing address is 2640 West 1700 South, Salt Lake City, Utah 84104 by its undersigned officer, makes this location of the SW 092 Lode Mining Claim, in Pinal County, Arizona.

The general course of the claim is from the North to South, and said claim is within the:

<u>Quarter</u>	<u>Section</u>	<u>Township</u>	<u>Range</u>
SW	31	2S	13E

Pinal County, Arizona, G&SRM.

This claim is 1500 feet in length and 600 feet in width. This Notice of Location is posted on the centerline of the claim. The claim runs from the location monument on which this notice is posted 1390 feet in a northerly direction to the North endline, and 110 feet in a southerly direction to the South endline. The claim boundaries are marked by six monuments, one at each corner and one at the center of each endline. The location monument on which this notice is posted is situated within Section 31, T2S, R13E, Pinal County, Arizona, G&SRM, and is approximately 7309 feet East and 6536 feet North from the SW corner of Section 1, T3S, R12E, Pinal County, Arizona, G&SRM. WP is 55' W of S endline. Any overlaps onto pre-existing lode claims, private or State Land are acknowledged as pre-existing rights and that portion of said overlap is acknowledged as invalid.

The undersigned claims the ground as depicted on the map that is attached to a copy of this Notice of Location filed in the office of the Recorder, Pinal County, Arizona.

The claim has been monumented in accordance with State and Federal law. Corner, end centers and location monuments are posts, 1-1/2" x 1-1/2" x 5' projecting at least 4' above the ground.

Located, dated and posted on the ground this 19th day of April, 2019.

KENNECOTT EXPLORATION COMPANY

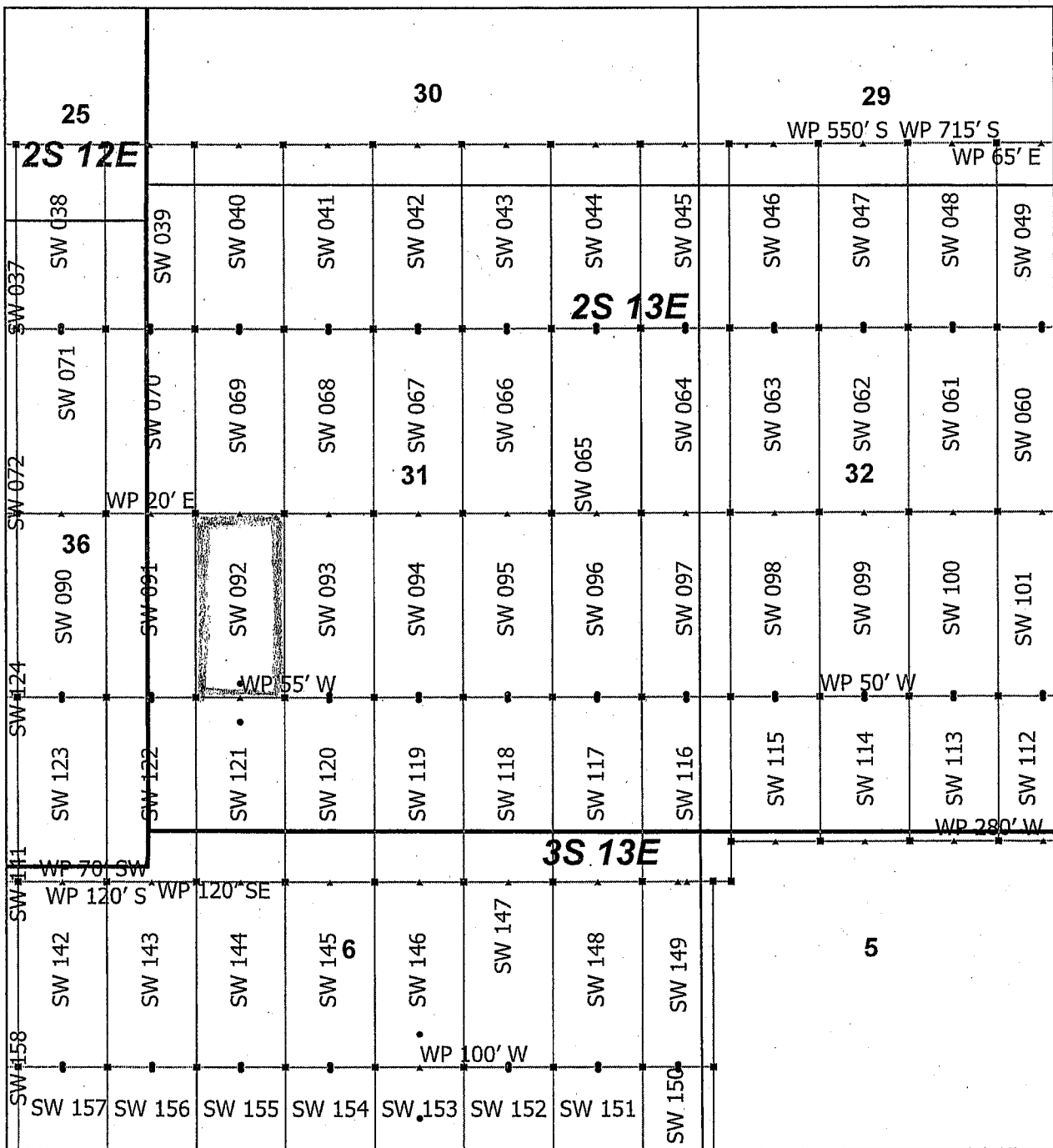


By: Erik Best, its Operating Officer

PHOENIX, ARIZONA

RECEIVED
BLM AZ STATE OFFICE
2019 JUL 15 P 2:44

AMC455847



AMC 455847

Superior West Claim Block 2, Arizona

Superior West - SW Lode Mining Claims
 T2S, 3S and R12E, 13E G&SRM
 Pinal County, Arizona
 Located April 19 - 25, 2019

Monuments are 1-1/2" by 1-1/2" by 5' Wood Posts projecting at least four feet above the ground. Location Monuments are set 20' inside the Endline along the center of each claim, and are 1500' long X 600' wide unless otherwise depicted and as detailed in the attached Certificate of Location.

TIE POINT: The location monument is tied to the southwest corner of Section 1, Township 3S, Range 12E, G&SRM, Pinal County, Arizona, its distance as shown on the attached Certificate of Location. Bearings and distance are grid north.

Any overlap onto pre-existing lode claims, or Private Land, is acknowledged as non-locatable, and any overlapping portion is acknowledged as invalid.

- ▲ SW Corner
- SW End Center
- SW Location Monument
- SW Claim Boundary
- Section
- Township

N

0 0.21 0.42
Miles

RECEIVED
 BLM AZ STATE OFFICE
 2019 JUL 15 P 2:43
 PHOENIX, ARIZONA

Claims Filed By-
 Kennecott Exploration Company
 2640 West 1700 South
 Salt Lake City, UT 84104

When recorded return to:
Kennecott Exploration Company – Land Dept.
2640 West 1700 South
Salt Lake City, UT 84104

ARIZONA NOTICE OF LOCATION
(LODE CLAIM)

NOTICE IS HEREBY GIVEN THAT KENNECOTT EXPLORATION COMPANY, whose mailing address is 2640 West 1700 South, Salt Lake City, Utah 84104 by its undersigned officer, makes this location of the SW 093 Lode Mining Claim, in Pinal County, Arizona.

The general course of the claim is from the North to South, and said claim is within the:

<u>Quarter</u>	<u>Section</u>	<u>Township</u>	<u>Range</u>
SE	31	2S	13E
SW	31	2S	13E

Pinal County, Arizona, G&SRM.


This claim is 1500 feet in length and 600 feet in width. This Notice of Location is posted on the centerline of the claim. The claim runs from the location monument on which this notice is posted 1480 feet in a northerly direction to the North endline, and 20 feet in a southerly direction to the South endline. The claim boundaries are marked by six monuments, one at each corner and one at the center of each endline. The location monument on which this notice is posted is situated within Section 31, T2S, R13E, Pinal County, Arizona, G&SRM, and is approximately 7909 feet East and 6446 feet North from the SW corner of Section 1, T3S, R12E, Pinal County, Arizona, G&SRM. Any overlaps onto pre-existing lode claims, private or State Land are acknowledged as pre-existing rights and that portion of said overlap is acknowledged as invalid.

The undersigned claims the ground as depicted on the map that is attached to a copy of this Notice of Location filed in the office of the Recorder, Pinal County, Arizona.

The claim has been monumented in accordance with State and Federal law. Corner, end centers and location monuments are posts, 1-1/2" x 1-1/2" x 5' projecting at least 4' above the ground.

Located, dated and posted on the ground this 22nd day of April, 2019.

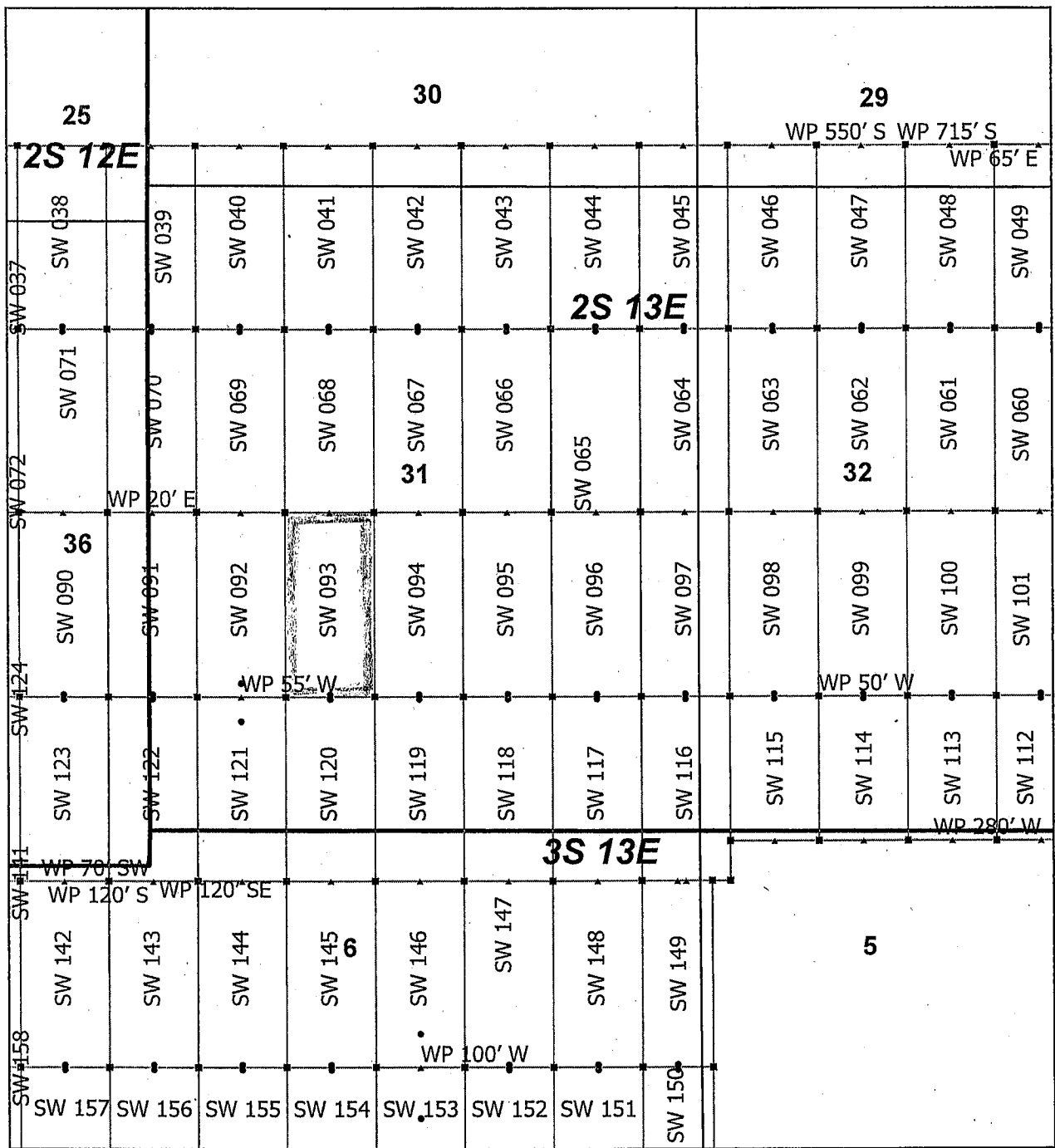
KENNECOTT EXPLORATION COMPANY



By: Erik Best, its Operating Officer

RECEIVED
BLM AZ STATE OFFICE
2019 JUL 15 P 2:45
PHOENIX, ARIZONA

AMC455848



Superior West Claim Block 2, Arizona

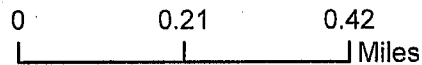
Superior West - SW Lode Mining Claims
 T2S, 3S and R12E, 13E G&SRM
 Pinal County, Arizona
 Located April 19 - 25, 2019

Monuments are 1-1/2" by 1-1/2" by 5' Wood Posts projecting at least four feet above the ground. Location Monuments are set 20' inside the Endline along the center of each claim, and are 1500' long X 600' wide unless otherwise depicted and as detailed in the attached Certificate of Location.

TIE POINT: The location monument is tied to the southwest corner of Section 1, Township 3S, Range 12E, G&SRM, Pinal County, Arizona, its distance as shown on the attached Certificate of Location. Bearings and distance are grid north.

Any overlap onto pre-existing lode claims, or Private Land, is acknowledged as non-locatable, and any overlapping portion is acknowledged as invalid.

▲	SW Corner
■	SW End Center
●	SW Location Monument
□	SW Claim Boundary
□	Section
□	Township



RECEIVED
 BLM AZ STATE OFFICE
 2019 JUL 15 P 2:45
 PHOENIX, ARIZONA

Claims Filed By-
 Kennecott Exploration Company
 2640 West 1700 South
 Salt Lake City, UT 84104

AMC455848

When recorded return to:
Kennecott Exploration Company – Land Dept.
2640 West 1700 South
Salt Lake City, UT 84104

ARIZONA NOTICE OF LOCATION
(LODE CLAIM)

NOTICE IS HEREBY GIVEN THAT KENNECOTT EXPLORATION COMPANY, whose mailing address is 2640 West 1700 South, Salt Lake City, Utah 84104 by its undersigned officer, makes this location of the SW 094 Lode Mining Claim, in Pinal County, Arizona.

The general course of the claim is from the North to South, and said claim is within the:

<u>Quarter</u>	<u>Section</u>	<u>Township</u>	<u>Range</u>
SE	31	2S	13E

Pinal County, Arizona, G&SRM.

This claim is 1500 feet in length and 600 feet in width. This Notice of Location is posted on the centerline of the claim. The claim runs from the location monument on which this notice is posted 1480 feet in a northerly direction to the North endline, and 20 feet in a southerly direction to the South endline. The claim boundaries are marked by six monuments, one at each corner and one at the center of each endline. The location monument on which this notice is posted is situated within Section 31, T2S, R13E, Pinal County, Arizona, G&SRM, and is approximately 8509 feet East and 6446 feet North from the SW corner of Section 1, T3S, R12E, Pinal County, Arizona, G&SRM. Any overlaps onto pre-existing lode claims, private or State Land are acknowledged as pre-existing rights and that portion of said overlap is acknowledged as invalid.

The undersigned claims the ground as depicted on the map that is attached to a copy of this Notice of Location filed in the office of the Recorder, Pinal County, Arizona.

The claim has been monumented in accordance with State and Federal law. Corner, end centers and location monuments are posts, 1-1/2" x 1-1/2" x 5' projecting at least 4' above the ground.

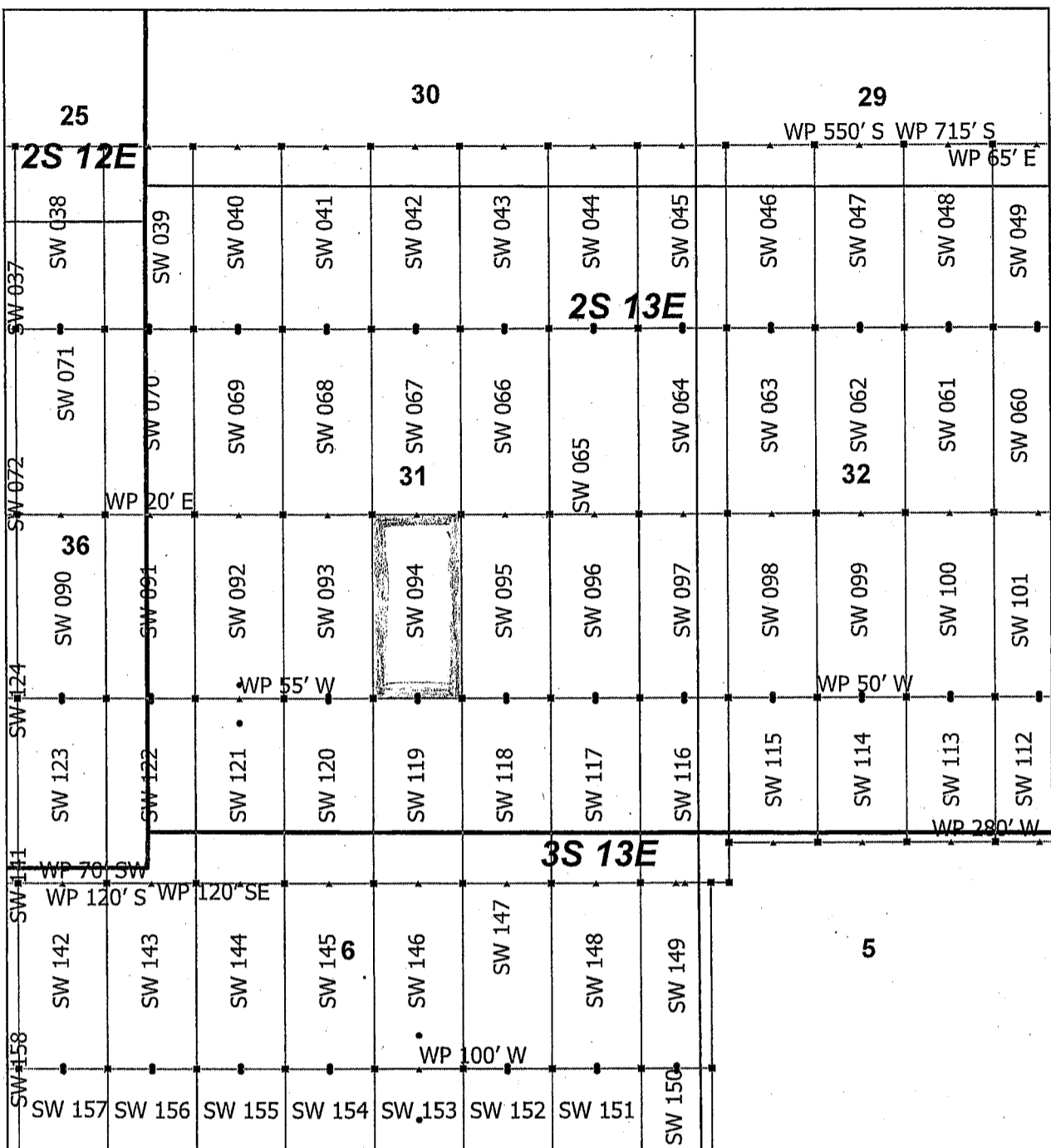
Located, dated and posted on the ground this 22nd day of April, 2019.

KENNECOTT EXPLORATION COMPANY


By: Erik Best, its Operating Officer

RECEIVED
BLM AZ STATE OFFICE
2019 JUL 15 P 2:45
PHOENIX, ARIZONA

AMC455849



AMC455849

Superior West Claim Block 2, Arizona

Superior West - SW Lode Mining Claims
 T2S, 3S and R12E, 13E G&SRM
 Pinal County, Arizona
 Located April 19 - 25, 2019

Monuments are 1-1/2" by 1-1/2" by 5' Wood Posts projecting at least four feet above the ground. Location Monuments are set 20' inside the Endline along the center of each claim, and are 1500' long X 600' wide unless otherwise depicted and as detailed in the attached Certificate of Location.

TIE POINT: The location monument is tied to the southwest corner of Section 1, Township 3S, Range 12E, G&SRM, Pinal County, Arizona, its distance as shown on the attached Certificate of Location. Bearings and distance are grid north.

Any overlap onto pre-existing lode claims, or Private Land, is acknowledged as non-locatable, and any overlapping portion is acknowledged as invalid.

▲	SW Corner
■	SW End Center
●	SW Location Monument
□	SW Claim Boundary
□	Section
□	Township

N

0 0.21 0.42 Miles

RECEIVED
 BLM AZ STATE OFFICE
 2019 JUL 15 P 2:45
 PHOENIX, ARIZONA

Claims Filed By-
 Kennecott Exploration Company
 2640 West 1700 South
 Salt Lake City, UT 84104

When recorded return to:
Kennecott Exploration Company – Land Dept.
2640 West 1700 South
Salt Lake City, UT 84104

ARIZONA NOTICE OF LOCATION
(LODE CLAIM)

NOTICE IS HEREBY GIVEN THAT KENNECOTT EXPLORATION COMPANY, whose mailing address is 2640 West 1700 South, Salt Lake City, Utah 84104 by its undersigned officer, makes this location of the SW 095 Lode Mining Claim, in Pinal County, Arizona.

The general course of the claim is from the North to South, and said claim is within the:

<u>Quarter</u>	<u>Section</u>	<u>Township</u>	<u>Range</u>
SE	31	2S	13E

Pinal County, Arizona, G&SRM.


This claim is 1500 feet in length and 600 feet in width. This Notice of Location is posted on the centerline of the claim. The claim runs from the location monument on which this notice is posted 1480 feet in a northerly direction to the North endline, and 20 feet in a southerly direction to the South endline. The claim boundaries are marked by six monuments, one at each corner and one at the center of each endline. The location monument on which this notice is posted is situated within Section 31, T2S, R13E, Pinal County, Arizona, G&SRM, and is approximately 9109 feet East and 6446 feet North from the SW corner of Section 1, T3S, R12E, Pinal County, Arizona, G&SRM. Any overlaps onto pre-existing lode claims, private or State Land are acknowledged as pre-existing rights and that portion of said overlap is acknowledged as invalid.

The undersigned claims the ground as depicted on the map that is attached to a copy of this Notice of Location filed in the office of the Recorder, Pinal County, Arizona.

The claim has been monumented in accordance with State and Federal law. Corner, end centers and location monuments are posts, 1-1/2" x 1-1/2" x 5' projecting at least 4' above the ground.

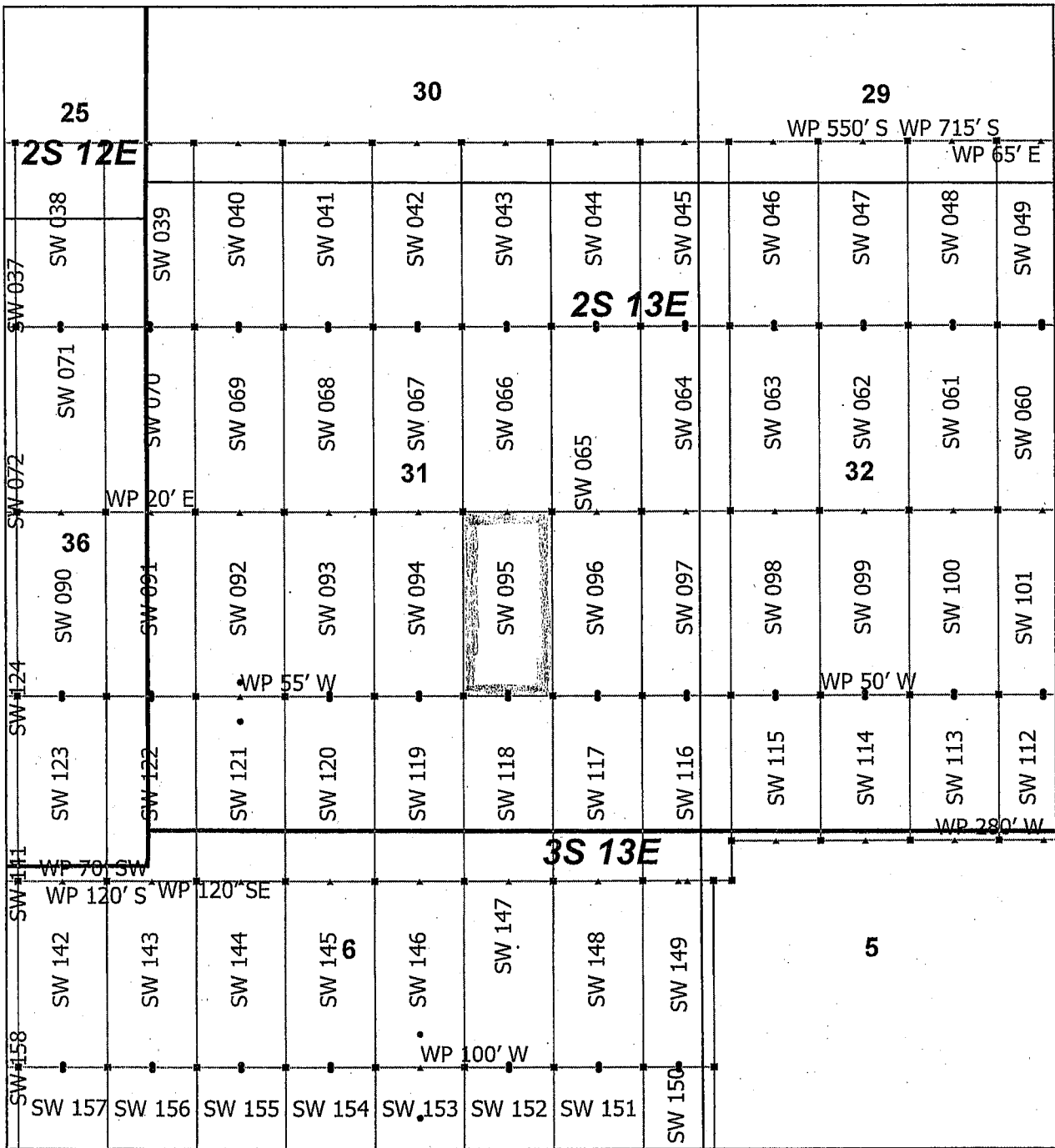
Located, dated and posted on the ground this 22nd day of April, 2019.

KENNECOTT EXPLORATION COMPANY


By: Erik Best, its Operating Officer

RECEIVED
BLM AZ STATE OFFICE
2019 JUL 15 P 2:45
PHOENIX, ARIZONA

AMC455850



AMC 455850

Superior West Claim Block 2, Arizona

Superior West - SW Lode Mining Claims
 T2S, 3S and R12E, 13E G&SRM
 Pinal County, Arizona
 Located April 19 - 25, 2019

Monuments are 1-1/2" by 1-1/2" by 5' Wood Posts projecting at least four feet above the ground. Location Monuments are set 20' inside the Endline along the center of each claim, and are 1500' long X 600' wide unless otherwise depicted and as detailed in the attached Certificate of Location.

TIE POINT: The location monument is tied to the southwest corner of Section 1, Township 3S, Range 12E, G&SRM, Pinal County, Arizona, its distance as shown on the attached Certificate of Location. Bearings and distance are grid north.

Any overlap onto pre-existing lode claims, or Private Land, is acknowledged as non-locatable, and any overlapping portion is acknowledged as invalid.

▲	SW Corner
■	SW End Center
•	SW Location Monument
□	SW Claim Boundary
□	Section
□	Township

N

0 0.21 0.42
Miles

RECEIVED
 BLM AZ STATE OFFICE
 2019 JUL 15 P 2:45
 PHOENIX, ARIZONA

Claims Filed By-
 Kennecott Exploration Company
 2640 West 1700 South
 Salt Lake City, UT 84104

When recorded return to:
Kennecott Exploration Company – Land Dept.
2640 West 1700 South
Salt Lake City, UT 84104

ARIZONA NOTICE OF LOCATION
(LODE CLAIM)

NOTICE IS HEREBY GIVEN THAT KENNECOTT EXPLORATION COMPANY, whose mailing address is 2640 West 1700 South, Salt Lake City, Utah 84104 by its undersigned officer, makes this location of the SW 096 Lode Mining Claim, in Pinal County, Arizona.

The general course of the claim is from the North to South, and said claim is within the:

<u>Quarter</u>	<u>Section</u>	<u>Township</u>	<u>Range</u>
SE	31	2S	13E

Pinal County, Arizona, G&SRM.

This claim is 1500 feet in length and 600 feet in width. This Notice of Location is posted on the centerline of the claim. The claim runs from the location monument on which this notice is posted 1480 feet in a northerly direction to the North endline, and 20 feet in a southerly direction to the South endline. The claim boundaries are marked by six monuments, one at each corner and one at the center of each endline. The location monument on which this notice is posted is situated within Section 31, T2S, R13E, Pinal County, Arizona, G&SRM, and is approximately 9709 feet East and 6446 feet North from the SW corner of Section 1, T3S, R12E, Pinal County, Arizona, G&SRM. Any overlaps onto pre-existing lode claims, private or State Land are acknowledged as pre-existing rights and that portion of said overlap is acknowledged as invalid.

The undersigned claims the ground as depicted on the map that is attached to a copy of this Notice of Location filed in the office of the Recorder, Pinal County, Arizona.

The claim has been monumented in accordance with State and Federal law. Corner, end centers and location monuments are posts, 1-1/2" x 1-1/2" x 5' projecting at least 4' above the ground.

Located, dated and posted on the ground this 22nd day of April, 2019.

KENNECOTT EXPLORATION COMPANY



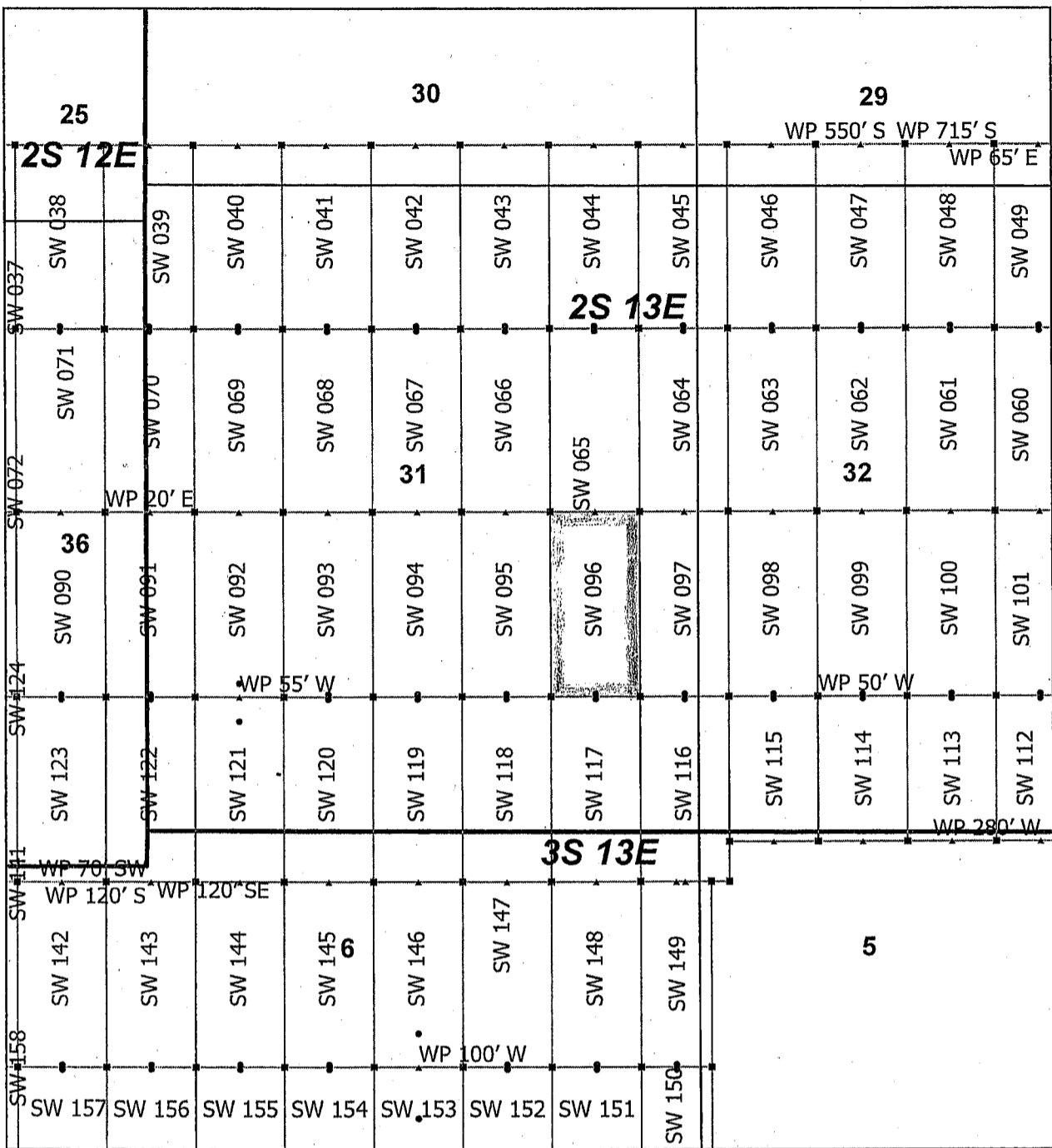
By: Erik Best, its Operating Officer

PHOENIX, ARIZONA

2019 JUL 15 P 2:45

RECEIVED
BLM AZ STATE OFFICE

AMC455851



AMC455851

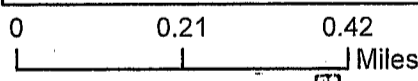
Superior West Claim Block 2, Arizona

Superior West - SW Lode Mining Claims
 T2S, 3S and R12E, 13E G&SRM
 Pinal County, Arizona
 Located April 19 - 25, 2019

Monuments are 1-1/2" by 1-1/2" by 5' Wood Posts projecting at least four feet above the ground. Location Monuments are set 20' inside the Endline along the center of each claim, and are 1500' long X 600' wide unless otherwise depicted and as detailed in the attached Certificate of Location.

TIE POINT: The location monument is tied to the southwest corner of Section 1, Township 3S, Range 12E, G&SRM, Pinal County, Arizona, its distance as shown on the attached Certificate of Location. Bearings and distance are grid north.

- ▲ SW Corner
- SW End Center
- SW Location Monument
- SW Claim Boundary
- Section
- Township



RECEIVED
 BLM AZ STATE OFFICE
 2019 JUL 15 P 2:49
 PHOENIX, ARIZONA

Any overlap onto pre-existing lode claims, or Private Land, is acknowledged as non-locatable, and any overlapping portion is acknowledged as invalid.

Claims Filed By-
 Kennecott Exploration Company
 2640 West 1700 South
 Salt Lake City, UT 84104

When recorded return to:
Kennecott Exploration Company – Land Dept.
2640 West 1700 South
Salt Lake City, UT 84104

ARIZONA NOTICE OF LOCATION
(LODE CLAIM)

NOTICE IS HEREBY GIVEN THAT KENNECOTT EXPLORATION COMPANY, whose mailing address is 2640 West 1700 South, Salt Lake City, Utah 84104 by its undersigned officer, makes this location of the SW 097 Lode Mining Claim, in Pinal County, Arizona.

The general course of the claim is from the North to South, and said claim is within the:

<u>Quarter</u>	<u>Section</u>	<u>Township</u>	<u>Range</u>
SE	31	2S	13E
SW	32	2S	13E

Pinal County, Arizona, G&SRM.

This claim is 1500 feet in length and 600 feet in width. This Notice of Location is posted on the centerline of the claim. The claim runs from the location monument on which this notice is posted 1480 feet in a northerly direction to the North endline, and 20 feet in a southerly direction to the South endline. The claim boundaries are marked by six monuments, one at each corner and one at the center of each endline. The location monument on which this notice is posted is situated within Section 31, T2S, R13E, Pinal County, Arizona, G&SRM, and is approximately 10309 feet East and 6446 feet North from the SW corner of Section 1, T3S, R12E, Pinal County, Arizona, G&SRM. Any overlaps onto pre-existing lode claims, private or State Land are acknowledged as pre-existing rights and that portion of said overlap is acknowledged as invalid.

The undersigned claims the ground as depicted on the map that is attached to a copy of this Notice of Location filed in the office of the Recorder, Pinal County, Arizona.

The claim has been monumented in accordance with State and Federal law. Corner, end centers and location monuments are posts, 1-1/2" x 1-1/2" x 5' projecting at least 4' above the ground.

Located, dated and posted on the ground this 22nd day of April, 2019.

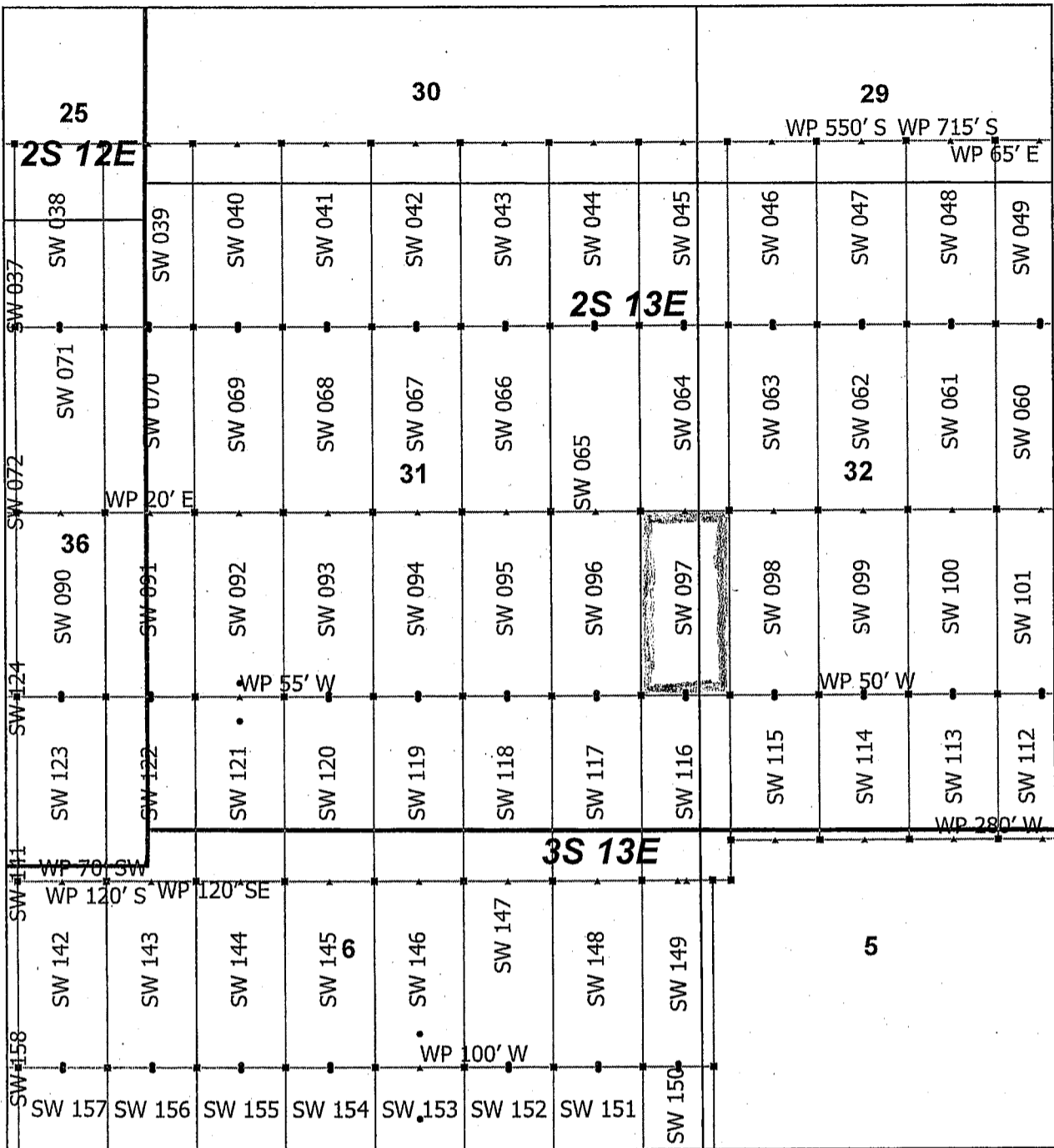
KENNECOTT EXPLORATION COMPANY



By: Erik Best, its Operating Officer

RECEIVED
BLM AZ STATE OFFICE
2019 JUL 15 P 2:46
PHOENIX, ARIZONA

AMC455852



AM0455852

Superior West Claim Block 2, Arizona

Superior West - SW Lode Mining Claims
 T2S, 3S and R12E, 13E G&SRM
 Pinal County, Arizona
 Located April 19 - 25, 2019

Monuments are 1-1/2" by 1-1/2" by 5' Wood Posts projecting at least four feet above the ground. Location Monuments are set 20' inside the Endline along the center of each claim, and are 1500' long X 600' wide unless otherwise depicted and as detailed in the attached Certificate of Location.

TIE POINT: The location monument is tied to the southwest corner of Section 1, Township 3S, Range 12E, G&SRM, Pinal County, Arizona, its distance as shown on the attached Certificate of Location. Bearings and distance are grid north.

Any overlap onto pre-existing lode claims, or Private Land, is acknowledged as non-locatable, and any overlapping portion is acknowledged as invalid.

▲	SW Corner
■	SW End Center
●	SW Location Monument
□	SW Claim Boundary
□	Section
□	Township

N

0 0.21 0.42
Miles

RECEIVED
 BLM AZ STATE OFFICE
 2019 JUL 15 P 2:46
 PHOENIX, ARIZONA

Claims Filed By-
 Kennecott Exploration Company
 2640 West 1700 South
 Salt Lake City, UT 84104

When recorded return to:
Kennecott Exploration Company -- Land Dept.
2640 West 1700 South
Salt Lake City, UT 84104

ARIZONA NOTICE OF LOCATION
(LODE CLAIM)

NOTICE IS HEREBY GIVEN THAT KENNECOTT EXPLORATION COMPANY, whose mailing address is 2640 West 1700 South, Salt Lake City, Utah 84104 by its undersigned officer, makes this location of the SW 098 Lode Mining Claim, in Pinal County, Arizona.

The general course of the claim is from the North to South, and said claim is within the:

<u>Quarter</u>	<u>Section</u>	<u>Township</u>	<u>Range</u>
SW	32	2S	13E

Pinal County, Arizona, G&SRM.


This claim is 1500 feet in length and 600 feet in width. This Notice of Location is posted on the centerline of the claim. The claim runs from the location monument on which this notice is posted 1480 feet in a northerly direction to the North endline, and 20 feet in a southerly direction to the South endline. The claim boundaries are marked by six monuments, one at each corner and one at the center of each endline. The location monument on which this notice is posted is situated within Section 32, T2S, R13E, Pinal County, Arizona, G&SRM, and is approximately 10909 feet East and 6446 feet North from the SW corner of Section 1, T3S, R12E, Pinal County, Arizona, G&SRM. WP is 50' W of SE Cor. Any overlaps onto pre-existing lode claims, private or State Land are acknowledged as pre-existing rights and that portion of said overlap is acknowledged as invalid.

The undersigned claims the ground as depicted on the map that is attached to a copy of this Notice of Location filed in the office of the Recorder, Pinal County, Arizona.

The claim has been monumented in accordance with State and Federal law. Corner, end centers and location monuments are posts, 1-1/2" x 1-1/2" x 5' projecting at least 4' above the ground.

Located, dated and posted on the ground this 22nd day of April, 2019.

KENNECOTT EXPLORATION COMPANY



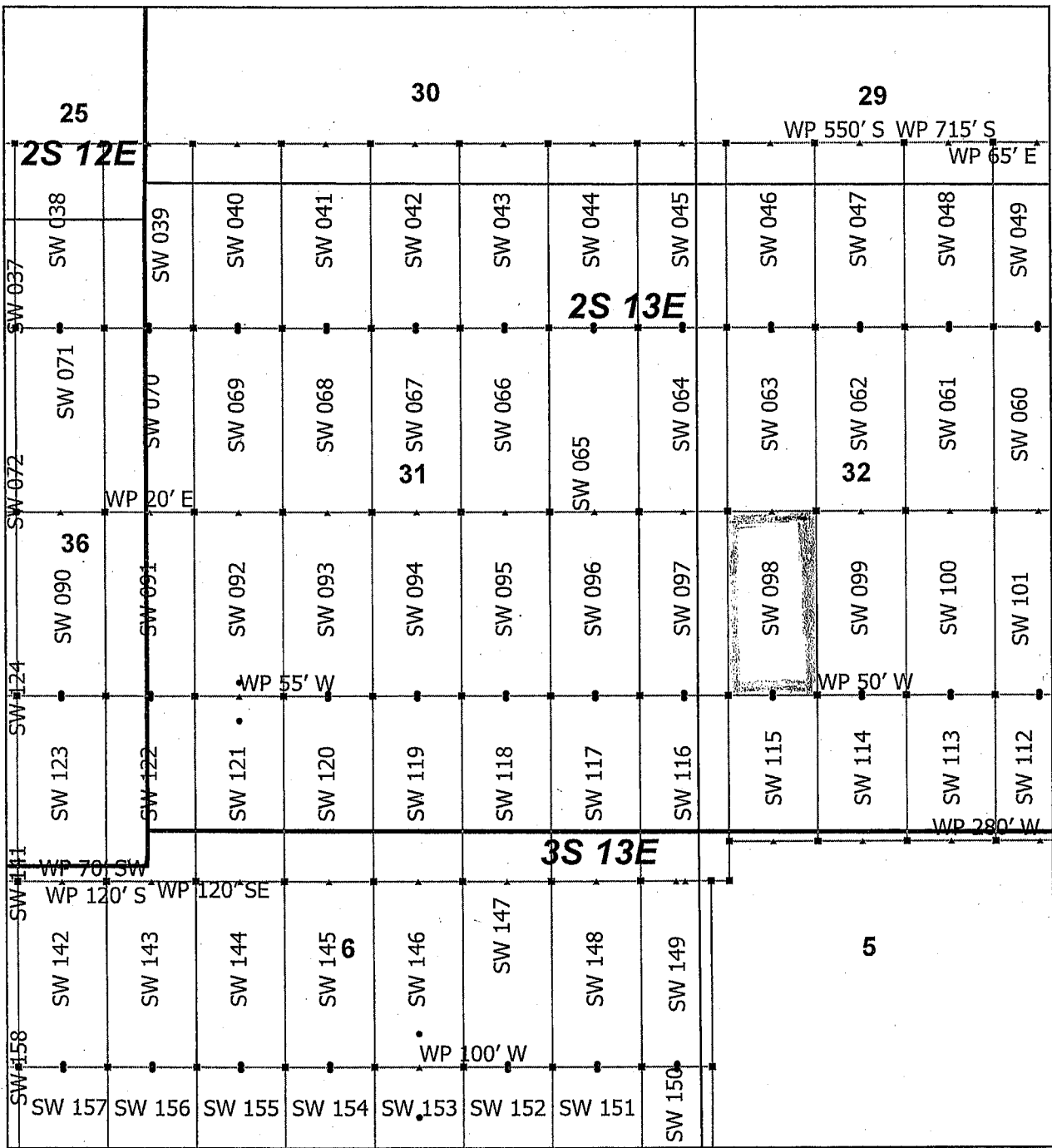
By: Erik Best, its Operating Officer

PHOENIX, ARIZONA

2019 JUL 15 P 2:46

RECEIVED
BLM AZ STATE OFFICE

AMC455853



AMC 455853

Superior West Claim Block 2, Arizona

Superior West - SW Lode Mining Claims
 T2S, 3S and R12E, 13E G&SRM
 Pinal County, Arizona
 Located April 19 - 25, 2019

Monuments are 1-1/2" by 1-1/2" by 5' Wood Posts projecting at least four feet above the ground. Location Monuments are set 20' inside the Endline along the center of each claim, and are 1500' long X 600' wide unless otherwise depicted and as detailed in the attached Certificate of Location.

TIE POINT: The location monument is tied to the southwest corner of Section 1, Township 3S, Range 12E, G&SRM, Pinal County, Arizona, its distance as shown on the attached Certificate of Location. Bearings and distance are grid north.

Any overlap onto pre-existing lode claims, or Private Land, is acknowledged as non-locatable, and any overlapping portion is acknowledged as invalid.

▲	SW Corner
■	SW End Center
•	SW Location Monument
□	SW Claim Boundary
□	Section
□	Township

0 0.21 0.42 Miles

RECEIVED
 BLM AZ STATE OFFICE
 2019 JUL 15 P 2:46
 PHOENIX, ARIZONA

Claims Filed By-
 Kennecott Exploration Company
 2640 West 1700 South
 Salt Lake City, UT 84104

When recorded return to:
Kennecott Exploration Company – Land Dept.
2640 West 1700 South
Salt Lake City, UT 84104

ARIZONA NOTICE OF LOCATION
(LODE CLAIM)

NOTICE IS HEREBY GIVEN THAT KENNECOTT EXPLORATION COMPANY, whose mailing address is 2640 West 1700 South, Salt Lake City, Utah 84104 by its undersigned officer, makes this location of the SW 099 Lode Mining Claim, in Pinal County, Arizona.

The general course of the claim is from the North to South, and said claim is within the:

<u>Quarter</u>	<u>Section</u>	<u>Township</u>	<u>Range</u>
SW	32	2S	13E

Pinal County, Arizona, G&SRM.

This claim is 1500 feet in length and 600 feet in width. This Notice of Location is posted on the centerline of the claim. The claim runs from the location monument on which this notice is posted 1480 feet in a northerly direction to the North endline, and 20 feet in a southerly direction to the South endline. The claim boundaries are marked by six monuments, one at each corner and one at the center of each endline. The location monument on which this notice is posted is situated within Section 32, T2S, R13E, Pinal County, Arizona, G&SRM, and is approximately 11509 feet East and 6446 feet North from the SW corner of Section 1, T3S, R12E, Pinal County, Arizona, G&SRM. WP is 50' W of SW Cor. Any overlaps onto pre-existing lode claims, private or State Land are acknowledged as pre-existing rights and that portion of said overlap is acknowledged as invalid.


AMC455854

The undersigned claims the ground as depicted on the map that is attached to a copy of this Notice of Location filed in the office of the Recorder, Pinal County, Arizona.

The claim has been monumented in accordance with State and Federal law. Corner, end centers and location monuments are posts, 1-1/2" x 1-1/2" x 5' projecting at least 4' above the ground.

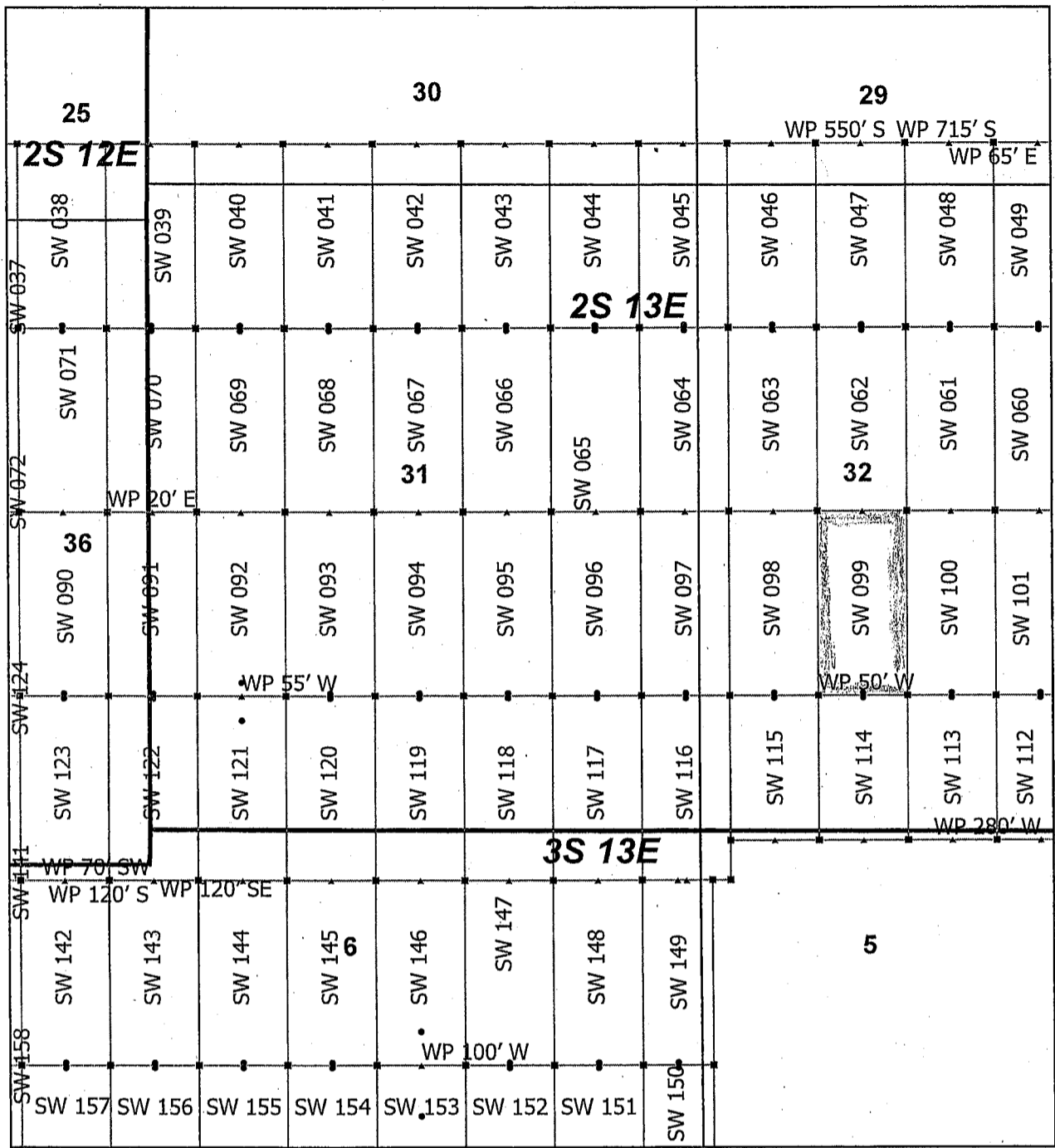
Located, dated and posted on the ground this 22nd day of April, 2019.

KENNECOTT EXPLORATION COMPANY



By: Erik Best, its Operating Officer

RECEIVED
BLM AZ STATE OFFICE
2019 JUL 15 P 2:46
PHOENIX, ARIZONA



Superior West Claim Block 2, Arizona

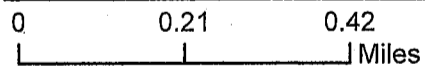
Superior West - SW Lode Mining Claims
 T2S, 3S and R12E, 13E G&SRM
 Pinal County, Arizona
 Located April 19 - 25, 2019

Monuments are 1-1/2" by 1-1/2" by 5' Wood Posts projecting at least four feet above the ground. Location Monuments are set 20' inside the Endline along the center of each claim, and are 1500' long X 600' wide unless otherwise depicted and as detailed in the attached Certificate of Location.

TIE POINT: The location monument is tied to the southwest corner of Section 1, Township 3S, Range 12E, G&SRM, Pinal County, Arizona, its distance as shown on the attached Certificate of Location. Bearings and distance are grid north.

Any overlap onto pre-existing lode claims, or Private Land, is acknowledged as non-locatable, and any overlapping portion is acknowledged as invalid.

- ▲ SW Corner
- SW End Center
- SW Location Monument
- SW Claim Boundary
- Section
- Township



RECEIVED
 BLM AZ STATE OFFICE
 2019 JUL 15 P 2:46
 PHOENIX, ARIZONA

Claims Filed By-
 Kennecott Exploration Company
 2640 West 1700 South
 Salt Lake City, UT 84104

AMC455854

When recorded return to:
Kennecott Exploration Company – Land Dept.
2640 West 1700 South
Salt Lake City, UT 84104

ARIZONA NOTICE OF LOCATION
(LODE CLAIM)

NOTICE IS HEREBY GIVEN THAT KENNECOTT EXPLORATION COMPANY, whose mailing address is 2640 West 1700 South, Salt Lake City, Utah 84104 by its undersigned officer, makes this location of the SW 100 Lode Mining Claim, in Pinal County, Arizona.

The general course of the claim is from the North to South, and said claim is within the:

<u>Quarter</u>	<u>Section</u>	<u>Township</u>	<u>Range</u>
SW	32	2S	13E

Pinal County, Arizona, G&SRM.


This claim is 1500 feet in length and 600 feet in width. This Notice of Location is posted on the centerline of the claim. The claim runs from the location monument on which this notice is posted 1480 feet in a northerly direction to the North endline, and 20 feet in a southerly direction to the South endline. The claim boundaries are marked by six monuments, one at each corner and one at the center of each endline. The location monument on which this notice is posted is situated within Section 32, T2S, R13E, Pinal County, Arizona, G&SRM, and is approximately 12109 feet East and 6446 feet North from the SW corner of Section 1, T3S, R12E, Pinal County, Arizona, G&SRM. Any overlaps onto pre-existing lode claims, private or State Land are acknowledged as pre-existing rights and that portion of said overlap is acknowledged as invalid.

The undersigned claims the ground as depicted on the map that is attached to a copy of this Notice of Location filed in the office of the Recorder, Pinal County, Arizona.

The claim has been monumented in accordance with State and Federal law. Corner, end centers and location monuments are posts, 1-1/2" x 1-1/2" x 5' projecting at least 4' above the ground.

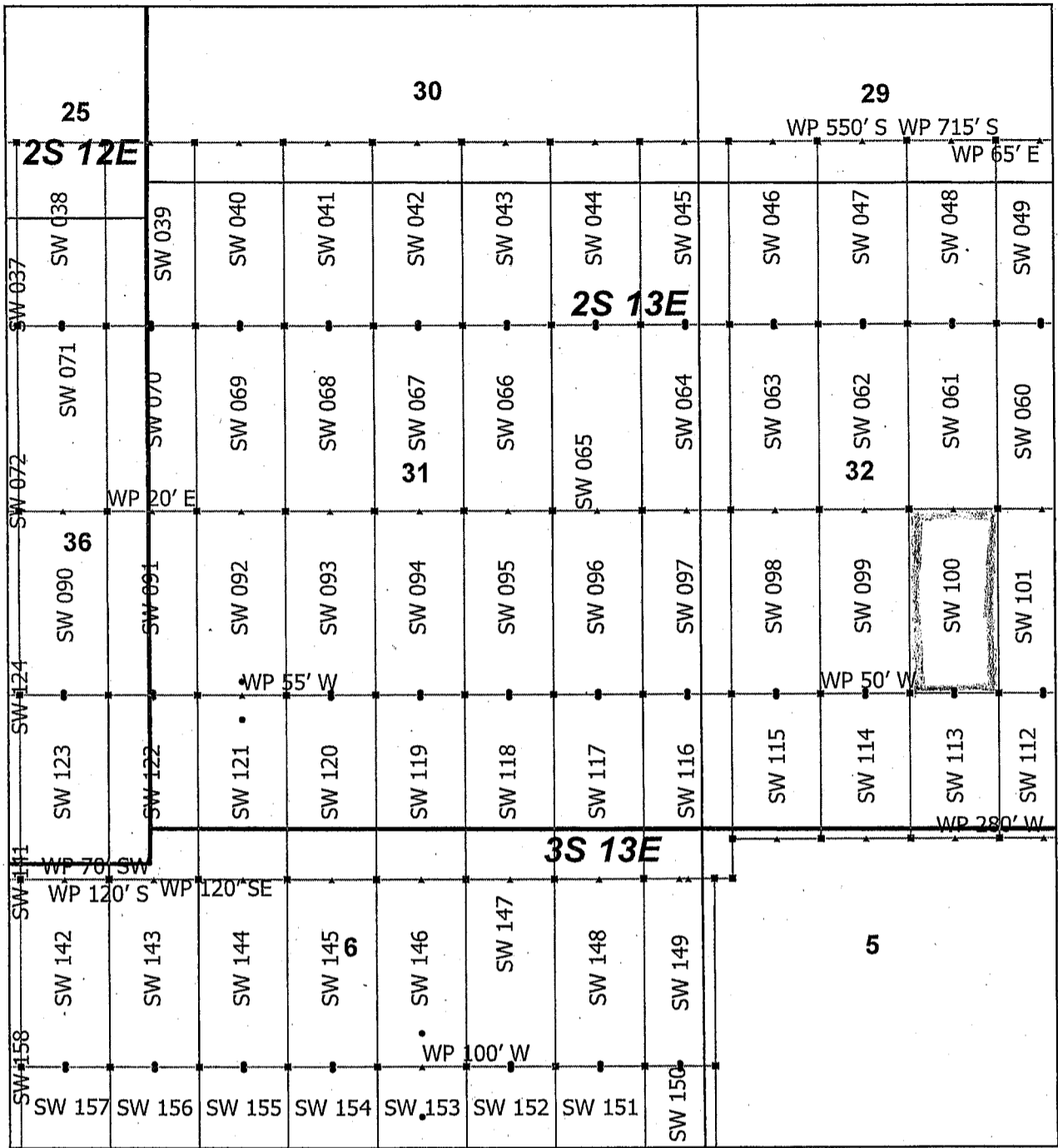
Located, dated and posted on the ground this 24th day of April, 2019.

KENNECOTT EXPLORATION COMPANY


By: Erik Best, its Operating Officer

RECEIVED
BLM AZ STATE OFFICE
2019 JUL 15 P 2:46
PHOENIX, ARIZONA

AMC455855



AMC 455855

Superior West Claim Block 2, Arizona

Superior West - SW Lode Mining Claims
 T2S, 3S and R12E, 13E G&SRM
 Pinal County, Arizona
 Located April 19 - 25, 2019

Monuments are 1-1/2" by 1-1/2" by 5' Wood Posts projecting at least four feet above the ground. Location Monuments are set 20' inside the Endline along the center of each claim, and are 1500' long X 600' wide unless otherwise depicted and as detailed in the attached Certificate of Location.

TIE POINT: The location monument is tied to the southwest corner of Section 1, Township 3S, Range 12E, G&SRM, Pinal County, Arizona, its distance as shown on the attached Certificate of Location. Bearings and distance are grid north.

Any overlap onto pre-existing lode claims, or Private Land, is acknowledged as non-locatable, and any overlapping portion is acknowledged as invalid.

▲	SW Corner
■	SW End Center
●	SW Location Monument
□	SW Claim Boundary
□	Section
□	Township

0 0.21 0.42
 Miles



RECEIVED
 BLM AZ STATE OFFICE
 2019 JUL 15 P 2:46
 PHOENIX, ARIZONA

Claims Filed By-
 Kennecott Exploration Company
 2640 West 1700 South
 Salt Lake City, UT 84104

When recorded return to:
Kennecott Exploration Company – Land Dept.
2640 West 1700 South
Salt Lake City, UT 84104

ARIZONA NOTICE OF LOCATION
(LODE CLAIM)

NOTICE IS HEREBY GIVEN THAT KENNECOTT EXPLORATION COMPANY, whose mailing address is 2640 West 1700 South, Salt Lake City, Utah 84104 by its undersigned officer, makes this location of the SW 101 Lode Mining Claim, in Pinal County, Arizona.

The general course of the claim is from the North to South, and said claim is within the:

<u>Quarter</u>	<u>Section</u>	<u>Township</u>	<u>Range</u>
SW	32	2S	13E
Pinal County, Arizona, G&SRM.			


This claim is 1500 feet in length and 600 feet in width. This Notice of Location is posted on the centerline of the claim. The claim runs from the location monument on which this notice is posted 1480 feet in a northerly direction to the North endline, and 20 feet in a southerly direction to the South endline. The claim boundaries are marked by six monuments, one at each corner and one at the center of each endline. The location monument on which this notice is posted is situated within Section 32, T2S, R13E, Pinal County, Arizona, G&SRM, and is approximately 12709 feet East and 6446 feet North from the SW corner of Section 1, T3S, R12E, Pinal County, Arizona, G&SRM. Any overlaps onto pre-existing lode claims, private or State Land are acknowledged as pre-existing rights and that portion of said overlap is acknowledged as invalid.

The undersigned claims the ground as depicted on the map that is attached to a copy of this Notice of Location filed in the office of the Recorder, Pinal County, Arizona.

The claim has been monumented in accordance with State and Federal law. Corner, end centers and location monuments are posts, 1-1/2" x 1-1/2" x 5' projecting at least 4' above the ground.

Located, dated and posted on the ground this 24th day of April, 2019.

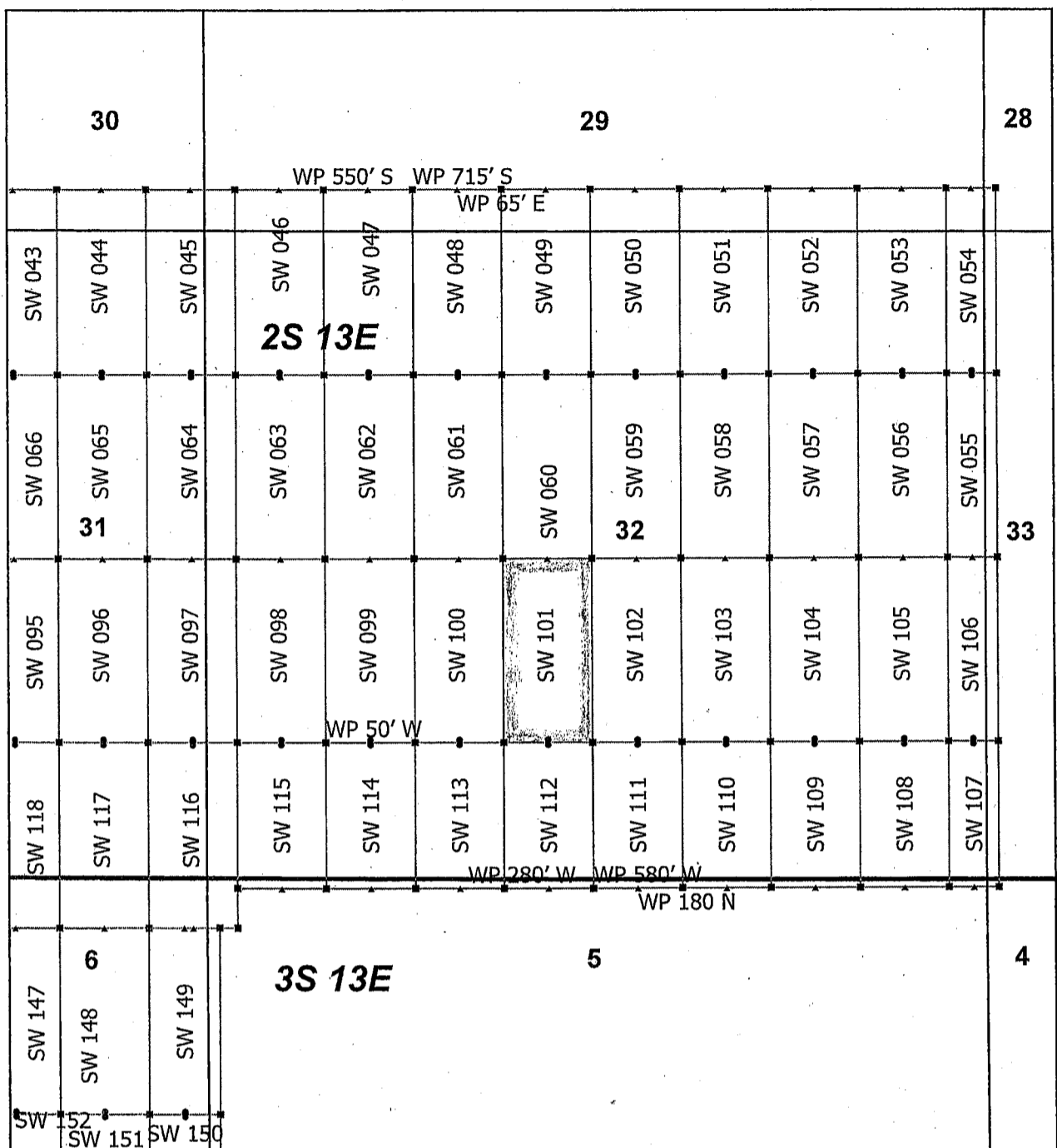
KENNECOTT EXPLORATION COMPANY


By: Erik Best, its Operating Officer

RECEIVED
BLM AZ STATE OFFICE
2019 JUL 15 P 2:44
PHOENIX, ARIZONA

AMC455856

AMC455856




Superior West Claim Block 3, Arizona

Superior West - SW Lode Mining Claims
 T2S, 3S and R13E G&SRM
 Pinal County, Arizona
 Located April 19 - 25, 2019

Monuments are 1-1/2" by 1-1/2" by 5' Wood Posts projecting at least four feet above the ground. Location Monuments are set 20' inside the Endline along the center of each claim, and are 1500' long X 600' wide unless otherwise depicted and as detailed in the attached Certificate of Location.

TIE POINT: The location monument is tied to the southwest corner of Section 1, Township 3S, Range 12E, G&SRM, Pinal County, Arizona, its distance as shown on the attached Certificate of Location. Bearings and distance are grid north.

Any overlap onto pre-existing lode claims, or Private Land, is acknowledged as non-locatable, and any overlapping portion is acknowledged as invalid.



RECEIVED
 BLM AZ STATE OFFICE
 2019 JUL 15 P 2:44
 PHOENIX, ARIZONA

Claims Filed By-
 Kennecott Exploration Company
 2640 West 1700 South
 Salt Lake City, UT 84104

When recorded return to:
Kennecott Exploration Company – Land Dept.
2640 West 1700 South
Salt Lake City, UT 84104

ARIZONA NOTICE OF LOCATION
(LODE CLAIM)

NOTICE IS HEREBY GIVEN THAT KENNECOTT EXPLORATION COMPANY, whose mailing address is 2640 West 1700 South, Salt Lake City, Utah 84104 by its undersigned officer, makes this location of the SW 102 Lode Mining Claim, in Pinal County, Arizona.

The general course of the claim is from the North to South, and said claim is within the:

<u>Quarter</u>	<u>Section</u>	<u>Township</u>	<u>Range</u>
SE	32	2S	13E
SW	32	2S	13E

Pinal County, Arizona, G&SRM.


This claim is 1500 feet in length and 600 feet in width. This Notice of Location is posted on the centerline of the claim. The claim runs from the location monument on which this notice is posted 1480 feet in a northerly direction to the North endline, and 20 feet in a southerly direction to the South endline. The claim boundaries are marked by six monuments, one at each corner and one at the center of each endline. The location monument on which this notice is posted is situated within Section 32, T2S, R13E, Pinal County, Arizona, G&SRM, and is approximately 13309 feet East and 6446 feet North from the SW corner of Section 1, T3S, R12E, Pinal County, Arizona, G&SRM. Any overlaps onto pre-existing lode claims, private or State Land are acknowledged as pre-existing rights and that portion of said overlap is acknowledged as invalid.

The undersigned claims the ground as depicted on the map that is attached to a copy of this Notice of Location filed in the office of the Recorder, Pinal County, Arizona.

The claim has been monumented in accordance with State and Federal law. Corner, end centers and location monuments are posts, 1-1/2" x 1-1/2" x 5' projecting at least 4' above the ground.

Located, dated and posted on the ground this 24th day of April, 2019.

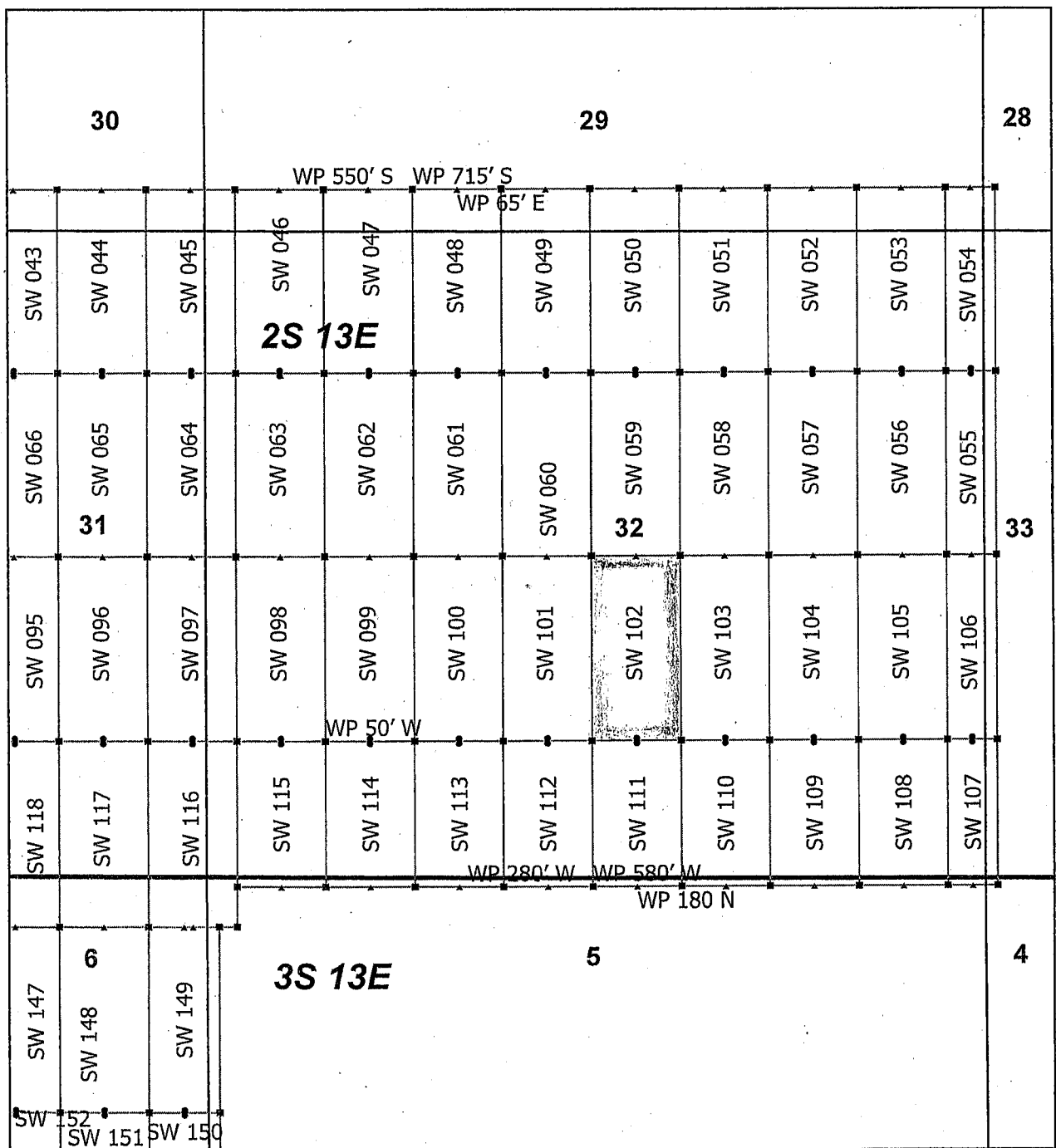
KENNECOTT EXPLORATION COMPANY


By: Erik Best, its Operating Officer

RECEIVED
BLM AZ STATE OFFICE
2019 JUL 15 P 2:47
PHOENIX, ARIZONA

AMC455857

AMC 455857



Superior West Claim Block 3, Arizona

Superior West - SW Lode Mining Claims
 T2S, 3S and R13E G&SRM
 Pinal County, Arizona
 Located April 19 - 25, 2019

Monuments are 1-1/2" by 1-1/2" by 5' Wood Posts projecting at least four feet above the ground. Location Monuments are set 20' inside the Endline along the center of each claim, and are 1500' long X 600' wide unless otherwise depicted and as detailed in the attached Certificate of Location.

TIE POINT: The location monument is tied to the southwest corner of Section 1, Township 3S, Range 12E, G&SRM, Pinal County, Arizona, its distance as shown on the attached Certificate of Location. Bearings and distance are grid north.

Any overlap onto pre-existing lode claims, or Private Land, is acknowledged as non-locatable, and any overlapping portion is acknowledged as invalid.

▲	SW Corner
■	SW End Center
•	SW Location Monument
□	SW Claim Boundary
□	Section
□	Township

N

0 0.21 0.42 Miles

RECEIVED
 BLM AZ STATE OFFICE
 2019 JUL 15 P 2:47
 PHOENIX, ARIZONA
 Claims Filed By-
 Kennecott Exploration Company
 2640 West 1700 South
 Salt Lake City, UT 84104

When recorded return to:
Kennecott Exploration Company – Land Dept.
2640 West 1700 South
Salt Lake City, UT 84104

ARIZONA NOTICE OF LOCATION
(LODE CLAIM)

NOTICE IS HEREBY GIVEN THAT KENNECOTT EXPLORATION COMPANY, whose mailing address is 2640 West 1700 South, Salt Lake City, Utah 84104 by its undersigned officer, makes this location of the SW 103 Lode Mining Claim, in Pinal County, Arizona.

The general course of the claim is from the North to South, and said claim is within the:

<u>Quarter</u>	<u>Section</u>	<u>Township</u>	<u>Range</u>
SE	32	2S	13E

Pinal County, Arizona, G&SRM.

This claim is 1500 feet in length and 600 feet in width. This Notice of Location is posted on the centerline of the claim. The claim runs from the location monument on which this notice is posted 1480 feet in a northerly direction to the North endline, and 20 feet in a southerly direction to the South endline. The claim boundaries are marked by six monuments, one at each corner and one at the center of each endline. The location monument on which this notice is posted is situated within Section 32, T2S, R13E, Pinal County, Arizona, G&SRM, and is approximately 13909 feet East and 6446 feet North from the SW corner of Section 1, T3S, R12E, Pinal County, Arizona, G&SRM. Any overlaps onto pre-existing lode claims, private or State Land are acknowledged as pre-existing rights and that portion of said overlap is acknowledged as invalid.

The undersigned claims the ground as depicted on the map that is attached to a copy of this Notice of Location filed in the office of the Recorder, Pinal County, Arizona.

The claim has been monumented in accordance with State and Federal law. Corner, end centers and location monuments are posts, 1-1/2" x 1-1/2" x 5' projecting at least 4' above the ground.

Located, dated and posted on the ground this 24th day of April, 2019.

KENNECOTT EXPLORATION COMPANY



By: Erik Best, its Operating Officer

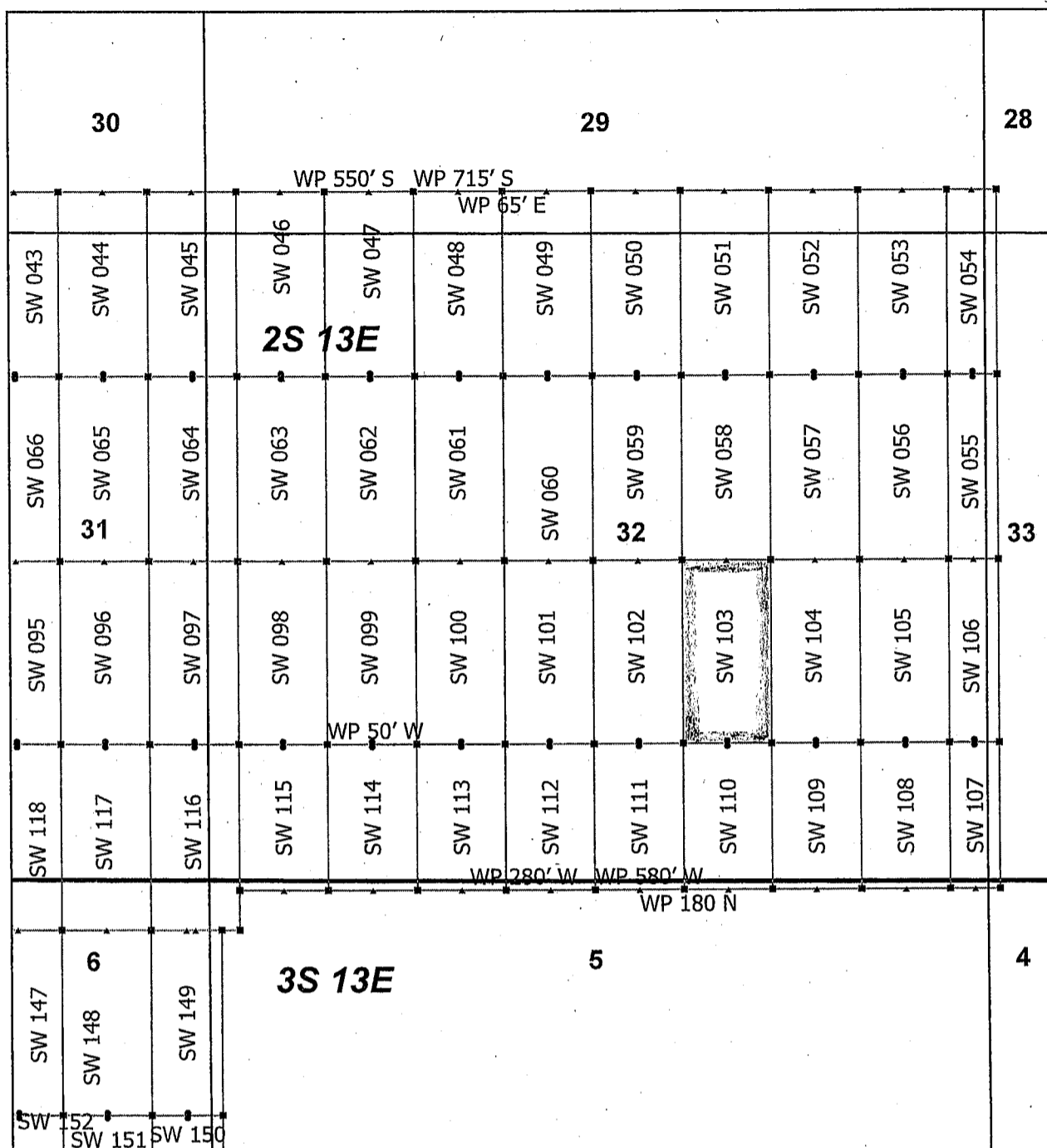
PHOENIX, ARIZONA

2019 JUL 15 P 2:47

RECEIVED
BLM AZ STATE OFFICE

AMC455858

AMC455858



Superior West Claim Block 3, Arizona

Superior West - SW Lode Mining Claims
 T2S, 3S and R13E G&SRM
 Pinal County, Arizona
 Located April 19 - 25, 2019

Monuments are 1-1/2" by 1-1/2" by 5' Wood Posts projecting at least four feet above the ground. Location Monuments are set 20' inside the Endline along the center of each claim, and are 1500' long X 600' wide unless otherwise depicted and as detailed in the attached Certificate of Location.

TIE POINT: The location monument is tied to the southwest corner of Section 1, Township 3S, Range 12E, G&SRM, Pinal County, Arizona, its distance as shown on the attached Certificate of Location. Bearings and distance are grid north.

Any overlap onto pre-existing lode claims, or Private Land, is acknowledged as non-locatable, and any overlapping portion is acknowledged as invalid.

- ▲ SW Corner
- SW End Center
- SW Location Monument
- SW Claim Boundary
- Section
- Township

N

0 0.21 0.42
Miles

RECEIVED
 BLM AZ STATE OFFICE
 2019 JUL 15 P 2:47
 PHOENIX, ARIZONA

Claims Filed By-
 Kennecott Exploration Company
 2640 West 1700 South
 Salt Lake City, UT 84104

When recorded return to:
Kennecott Exploration Company – Land Dept.
2640 West 1700 South
Salt Lake City, UT 84104

ARIZONA NOTICE OF LOCATION
(LODE CLAIM)

NOTICE IS HEREBY GIVEN THAT KENNECOTT EXPLORATION COMPANY, whose mailing address is 2640 West 1700 South, Salt Lake City, Utah 84104 by its undersigned officer, makes this location of the SW 104 Lode Mining Claim, in Pinal County, Arizona.

The general course of the claim is from the North to South, and said claim is within the:

<u>Quarter</u>	<u>Section</u>	<u>Township</u>	<u>Range</u>
SE	32	2S	13E

Pinal County, Arizona, G&SRM.


This claim is 1500 feet in length and 600 feet in width. This Notice of Location is posted on the centerline of the claim. The claim runs from the location monument on which this notice is posted 1480 feet in a northerly direction to the North endline, and 20 feet in a southerly direction to the South endline. The claim boundaries are marked by six monuments, one at each corner and one at the center of each endline. The location monument on which this notice is posted is situated within Section 32, T2S, R13E, Pinal County, Arizona, G&SRM, and is approximately 14509 feet East and 6446 feet North from the SW corner of Section 1, T3S, R12E, Pinal County, Arizona, G&SRM. Any overlaps onto pre-existing lode claims, private or State Land are acknowledged as pre-existing rights and that portion of said overlap is acknowledged as invalid.

The undersigned claims the ground as depicted on the map that is attached to a copy of this Notice of Location filed in the office of the Recorder, Pinal County, Arizona.

The claim has been monumented in accordance with State and Federal law. Corner, end centers and location monuments are posts, 1-1/2" x 1-1/2" x 5' projecting at least 4' above the ground.

Located, dated and posted on the ground this 24th day of April, 2019.

KENNECOTT EXPLORATION COMPANY

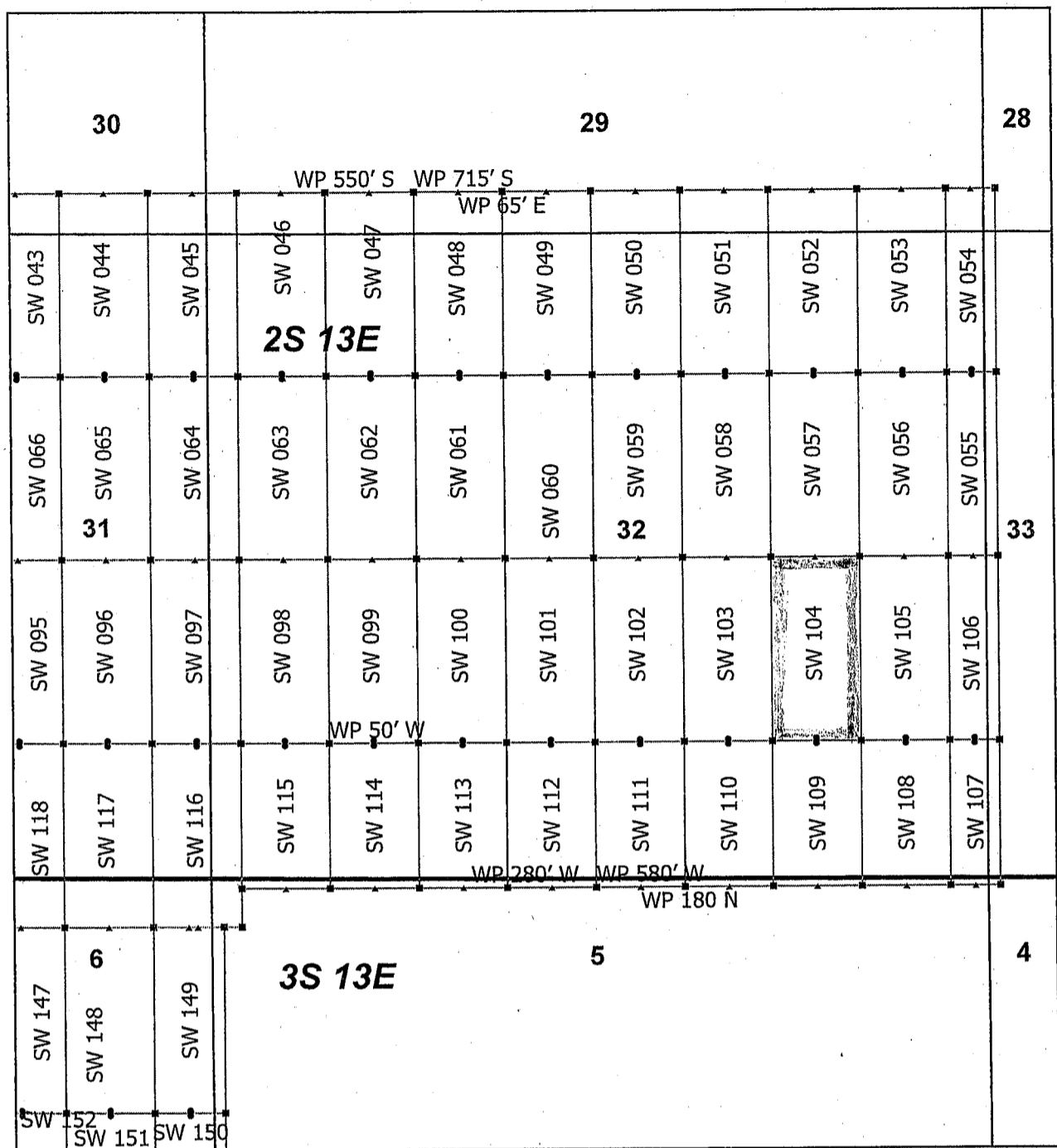


By: Erik Best, its Operating Officer

RECEIVED
BLM AZ STATE OFFICE
2019 JUL 15 P 2:47
PHOENIX, ARIZONA

AMC455859

AMC455859



Superior West Claim Block 3, Arizona

Superior West - SW Lode Mining Claims
 T2S, 3S and R13E G&SRM
 Pinal County, Arizona
 Located April 19 - 25, 2019

Monuments are 1-1/2" by 1-1/2" by 5' Wood Posts projecting at least four feet above the ground. Location Monuments are set 20' inside the Endline along the center of each claim, and are 1500' long X 600' wide unless otherwise depicted and as detailed in the attached Certificate of Location.

TIE POINT: The location monument is tied to the southwest corner of Section 1, Township 3S, Range 12E, G&SRM, Pinal County, Arizona, its distance as shown on the attached Certificate of Location. Bearings and distance are grid north.

Any overlap onto pre-existing lode claims, or Private Land, is acknowledged as non-locatable, and any overlapping portion is acknowledged as invalid.

N

- ▲ SW Corner
- SW End Center
- SW Location Monument
- SW Claim Boundary
- Section
- Township

0 0.21 0.42
Miles

RECEIVED
 BLM AZ STATE OFFICE
 2019 JUL 15 P 2:47
 PHOENIX, ARIZONA

Claims Filed By-
 Kennecott Exploration Company
 2640 West 1700 South
 Salt Lake City, UT 84104

When recorded return to:
Kennecott Exploration Company – Land Dept.
2640 West 1700 South
Salt Lake City, UT 84104

ARIZONA NOTICE OF LOCATION
(LODE CLAIM)

NOTICE IS HEREBY GIVEN THAT KENNECOTT EXPLORATION COMPANY, whose mailing address is 2640 West 1700 South, Salt Lake City, Utah 84104 by its undersigned officer, makes this location of the SW 105 Lode Mining Claim, in Pinal County, Arizona.

The general course of the claim is from the North to South, and said claim is within the:

<u>Quarter</u>	<u>Section</u>	<u>Township</u>	<u>Range</u>
SE	32	2S	13E

Pinal County, Arizona, G&SRM.

This claim is 1500 feet in length and 600 feet in width. This Notice of Location is posted on the centerline of the claim. The claim runs from the location monument on which this notice is posted 1480 feet in a northerly direction to the North endline, and 20 feet in a southerly direction to the South endline. The claim boundaries are marked by six monuments, one at each corner and one at the center of each endline. The location monument on which this notice is posted is situated within Section 32, T2S, R13E, Pinal County, Arizona, G&SRM, and is approximately 15109 feet East and 6446 feet North from the SW corner of Section 1, T3S, R12E, Pinal County, Arizona, G&SRM. Any overlaps onto pre-existing lode claims, private or State Land are acknowledged as pre-existing rights and that portion of said overlap is acknowledged as invalid.

The undersigned claims the ground as depicted on the map that is attached to a copy of this Notice of Location filed in the office of the Recorder, Pinal County, Arizona.

The claim has been monumented in accordance with State and Federal law. Corner, end centers and location monuments are posts, 1-1/2" x 1-1/2" x 5' projecting at least 4' above the ground.

Located, dated and posted on the ground this 24th day of April, 2019.

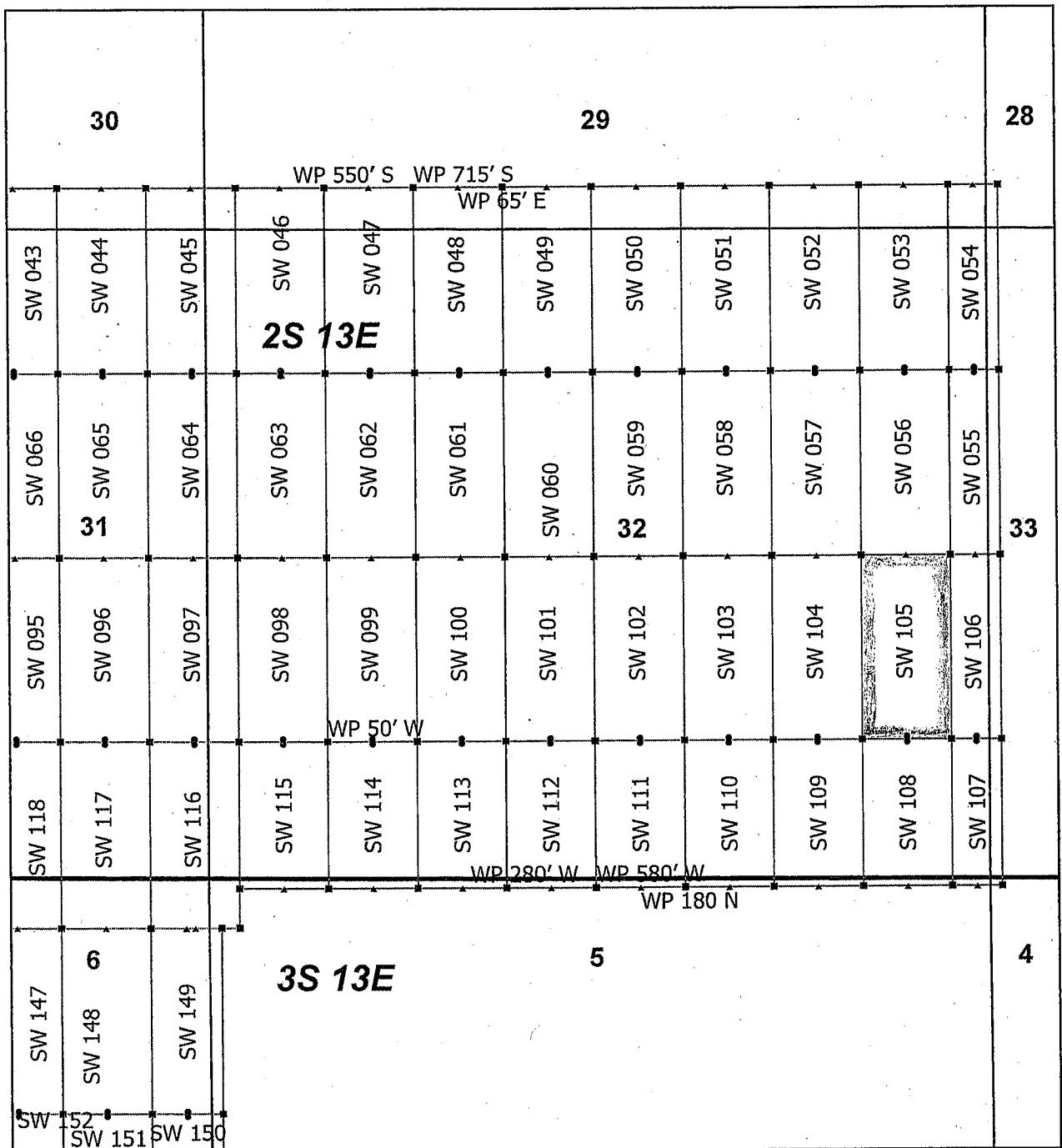
KENNECOTT EXPLORATION COMPANY


By: Erik Best, its Operating Officer

RECEIVED
BLM AZ STATE OFFICE
2019 JUL 15 P 2:47
PHOENIX, ARIZONA

AMC455860

AMC455860



Superior West Claim Block 3, Arizona

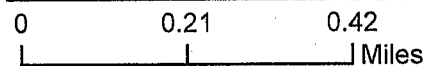
Superior West - SW Lode Mining Claims
 T2S, 3S and R13E G&SRM
 Pinal County, Arizona
 Located April 19 - 25, 2019

Monuments are 1-1/2" by 1-1/2" by 5' Wood Posts projecting at least four feet above the ground. Location Monuments are set 20' inside the Endline along the center of each claim, and are 1500' long X 600' wide unless otherwise depicted and as detailed in the attached Certificate of Location.

TIE POINT: The location monument is tied to the southwest corner of Section 1, Township 3S, Range 12E, G&SRM, Pinal County, Arizona, its distance as shown on the attached Certificate of Location. Bearings and distance are grid north.

Any overlap onto pre-existing lode claims, or Private Land, is acknowledged as non-locatable, and any overlapping portion is acknowledged as invalid.

- ▲ SW Corner
- SW End Center
- SW Location Monument
- SW Claim Boundary
- Section
- Township



RECEIVED
 BLM AZ STATE OFFICE
 2019 JUL 15 P 2:48
 PHOENIX, ARIZONA

Claims Filed By-
 Kennecott Exploration Company
 2640 West 1700 South
 Salt Lake City, UT 84104

When recorded return to:
Kennecott Exploration Company – Land Dept.
2640 West 1700 South
Salt Lake City, UT 84104

ARIZONA NOTICE OF LOCATION
(LODE CLAIM)

NOTICE IS HEREBY GIVEN THAT KENNECOTT EXPLORATION COMPANY, whose mailing address is 2640 West 1700 South, Salt Lake City, Utah 84104 by its undersigned officer, makes this location of the SW 106 Lode Mining Claim, in Pinal County, Arizona.

The general course of the claim is from the North to South, and said claim is within the:

<u>Quarter</u>	<u>Section</u>	<u>Township</u>	<u>Range</u>
SE	32	2S	13E
SW	33	2S	13E

Pinal County, Arizona, G&SRM.


This claim is 1500 feet in length and 337 feet in width. This Notice of Location is posted on the centerline of the claim. The claim runs from the location monument on which this notice is posted 1480 feet in a northerly direction to the North endline, and 20 feet in a southerly direction to the South endline. The claim boundaries are marked by six monuments, one at each corner and one at the center of each endline. The location monument on which this notice is posted is situated within Section 32, T2S, R13E, Pinal County, Arizona, G&SRM, and is approximately 15578 feet East and 6446 feet North from the SW corner of Section 1, T3S, R12E, Pinal County, Arizona, G&SRM. Any overlaps onto pre-existing lode claims, private or State Land are acknowledged as pre-existing rights and that portion of said overlap is acknowledged as invalid.

The undersigned claims the ground as depicted on the map that is attached to a copy of this Notice of Location filed in the office of the Recorder, Pinal County, Arizona.

The claim has been monumented in accordance with State and Federal law. Corner, end centers and location monuments are posts, 1-1/2" x 1-1/2" x 5' projecting at least 4' above the ground.

Located, dated and posted on the ground this 24th day of April, 2019.

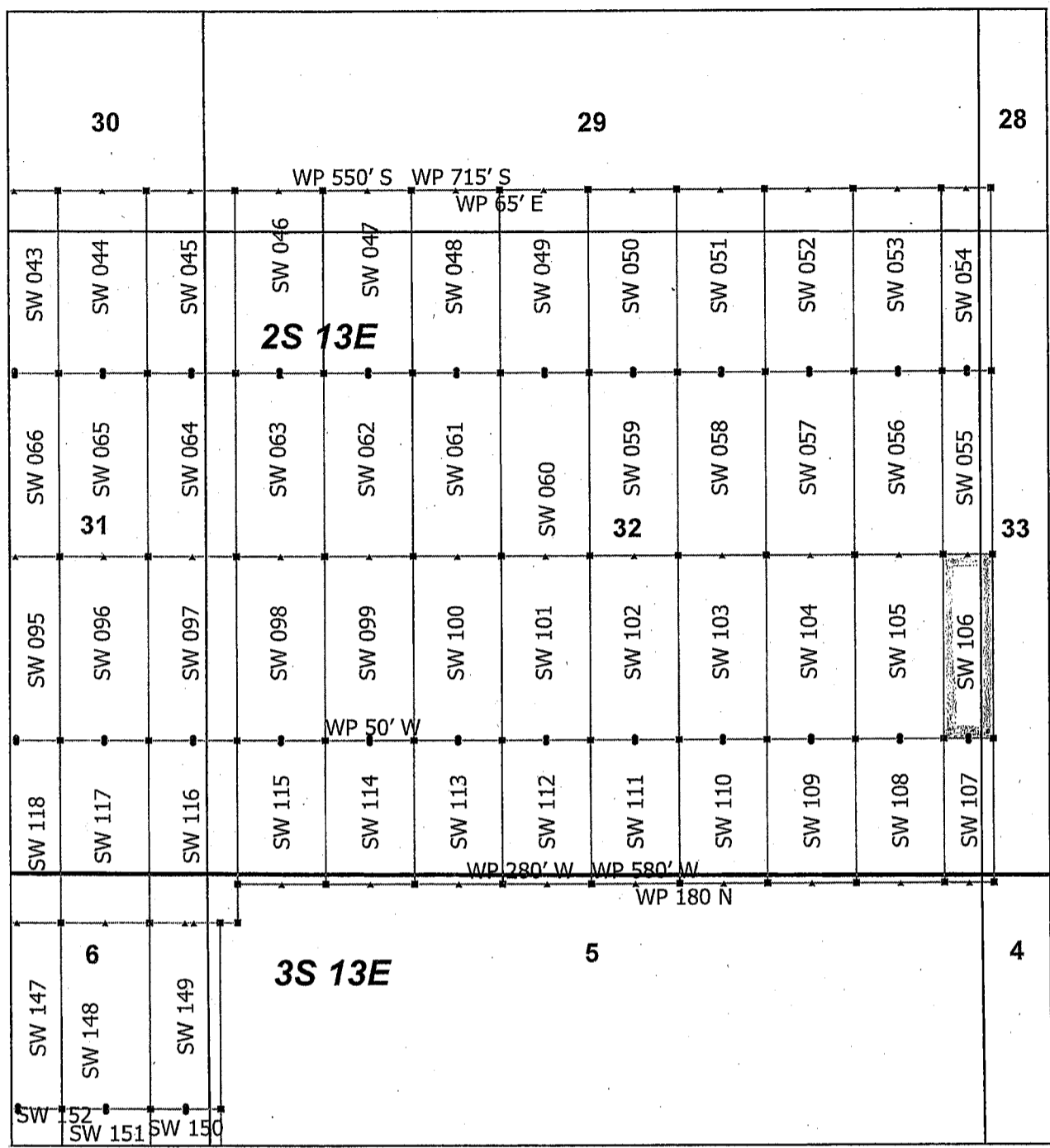
KENNECOTT EXPLORATION COMPANY


By: Erik Best, its Operating Officer

RECEIVED
BLM AZ STATE OFFICE
2019 JUL 15 P 2:48
PHOENIX, ARIZONA

AMC455861

AMC 455861



Superior West Claim Block 3, Arizona

Superior West - SW Lode Mining Claims
 T2S, 3S and R13E G&SRM
 Pinal County, Arizona
 Located April 19 - 25, 2019

Monuments are 1-1/2" by 1-1/2" by 5' Wood Posts projecting at least four feet above the ground. Location Monuments are set 20' inside the Endline along the center of each claim, and are 1500' long X 600' wide unless otherwise depicted and as detailed in the attached Certificate of Location.

TIE POINT: The location monument is tied to the southwest corner of Section 1, Township 3S, Range 12E, G&SRM, Pinal County, Arizona, its distance as shown on the attached Certificate of Location. Bearings and distance are grid north.

Any overlap onto pre-existing lode claims, or Private Land, is acknowledged as non-locatable, and any overlapping portion is acknowledged as invalid.

▲	SW Corner
■	SW End Center
●	SW Location Monument
□	SW Claim Boundary
□	Section
□	Township

N

0 0.21 0.42 Miles

RECEIVED
 BLM AZ STATE OFFICE
 2019 JUL 15 P 2:48
 PHOENIX, ARIZONA

Claims Filed By-
 Kennecott Exploration Company
 2640 West 1700 South
 Salt Lake City, UT 84104

When recorded return to:
Kennecott Exploration Company – Land Dept.
2640 West 1700 South
Salt Lake City, UT 84104

ARIZONA NOTICE OF LOCATION
(LODE CLAIM)

NOTICE IS HEREBY GIVEN THAT KENNECOTT EXPLORATION COMPANY, whose mailing address is 2640 West 1700 South, Salt Lake City, Utah 84104 by its undersigned officer, makes this location of the SW 107 Lode Mining Claim, in Pinal County, Arizona.

The general course of the claim is from the North to South, and said claim is within the:

<u>Quarter</u>	<u>Section</u>	<u>Township</u>	<u>Range</u>
SE	32	2S	13E
SW	33	2S	13E
NW	4	3S	13E
NE	5	3S	13E

Pinal County, Arizona, G&SRM.


This claim is 1178 feet in length and 337 feet in width. This Notice of Location is posted on the centerline of the claim. The claim runs from the location monument on which this notice is posted 20 feet in a northerly direction to the North endline, and 1158 feet in a southerly direction to the South endline. The claim boundaries are marked by six monuments, one at each corner and one at the center of each endline. The location monument on which this notice is posted is situated within Section 32, T2S, R13E, Pinal County, Arizona, G&SRM, and is approximately 15578 feet East and 6406 feet North from the SW corner of Section 1, T3S, R12E, Pinal County, Arizona, G&SRM. Any overlaps onto pre-existing lode claims, private or State Land are acknowledged as pre-existing rights and that portion of said overlap is acknowledged as invalid.

The undersigned claims the ground as depicted on the map that is attached to a copy of this Notice of Location filed in the office of the Recorder, Pinal County, Arizona.

The claim has been monumented in accordance with State and Federal law. Corner, end centers and location monuments are posts, 1-1/2" x 1-1/2" x 5' projecting at least 4' above the ground.

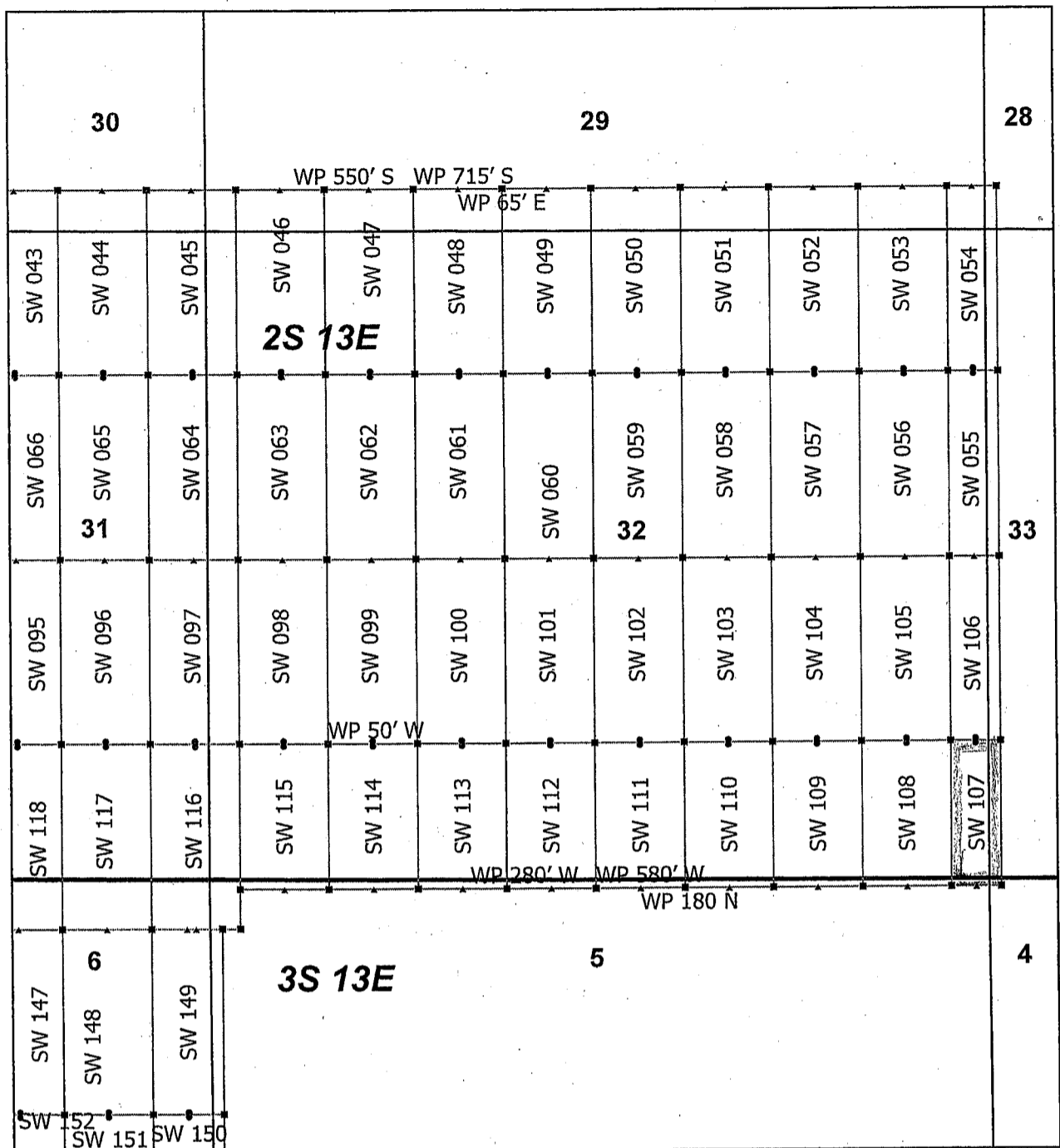
Located, dated and posted on the ground this 24th day of April, 2019.

KENNECOTT EXPLORATION COMPANY


By: Erik Best, its Operating Officer

RECEIVED
BLM AZ STATE OFFICE
2019 JUL 15 P 2:48
PHOENIX, ARIZONA

AMC455862



AMC455862

Superior West Claim Block 3, Arizona

Superior West - SW Lode Mining Claims
 T2S, 3S and R13E G&SRM
 Pinal County, Arizona
 Located April 19 - 25, 2019

Monuments are 1-1/2" by 1-1/2" by 5' Wood Posts projecting at least four feet above the ground. Location Monuments are set 20' inside the Endline along the center of each claim, and are 1500' long X 600' wide unless otherwise depicted and as detailed in the attached Certificate of Location.

TIE POINT: The location monument is tied to the southwest corner of Section 1, Township 3S, Range 12E, G&SRM, Pinal County, Arizona, its distance as shown on the attached Certificate of Location. Bearings and distance are grid north.

Any overlap onto pre-existing lode claims, or Private Land, is acknowledged as non-locatable, and any overlapping portion is acknowledged as invalid.

- ▲ SW Corner
- SW End Center
- SW Location Monument
- SW Claim Boundary
- Section
- Township

N

0 0.21 0.42
Miles

RECEIVED
 BLM AZ STATE OFFICE
 2019 JUL 15 P 2:48
 PHOENIX, ARIZONA

Claims Filed By-
 Kennecott Exploration Company
 2640 West 1700 South
 Salt Lake City, UT 84104

When recorded return to:
Kennecott Exploration Company – Land Dept.
2640 West 1700 South
Salt Lake City, UT 84104

ARIZONA NOTICE OF LOCATION
(LODE CLAIM)

NOTICE IS HEREBY GIVEN THAT KENNECOTT EXPLORATION COMPANY, whose mailing address is 2640 West 1700 South, Salt Lake City, Utah 84104 by its undersigned officer, makes this location of the SW 108 Lode Mining Claim, in Pinal County, Arizona.

The general course of the claim is from the North to South, and said claim is within the:

<u>Quarter</u>	<u>Section</u>	<u>Township</u>	<u>Range</u>
SE	32	2S	13E
NE	5	3S	13E

Pinal County, Arizona, G&SRM.


This claim is 1178 feet in length and 600 feet in width. This Notice of Location is posted on the centerline of the claim. The claim runs from the location monument on which this notice is posted 20 feet in a northerly direction to the North endline, and 1158 feet in a southerly direction to the South endline. The claim boundaries are marked by six monuments, one at each corner and one at the center of each endline. The location monument on which this notice is posted is situated within Section 32, T2S, R13E, Pinal County, Arizona, G&SRM, and is approximately 15109 feet East and 6406 feet North from the SW corner of Section 1, T3S, R12E, Pinal County, Arizona, G&SRM. Any overlaps onto pre-existing lode claims, private or State Land are acknowledged as pre-existing rights and that portion of said overlap is acknowledged as invalid.

The undersigned claims the ground as depicted on the map that is attached to a copy of this Notice of Location filed in the office of the Recorder, Pinal County, Arizona.

The claim has been monumented in accordance with State and Federal law. Corner, end centers and location monuments are posts, 1-1/2" x 1-1/2" x 5' projecting at least 4' above the ground.

Located, dated and posted on the ground this 24th day of April, 2019.

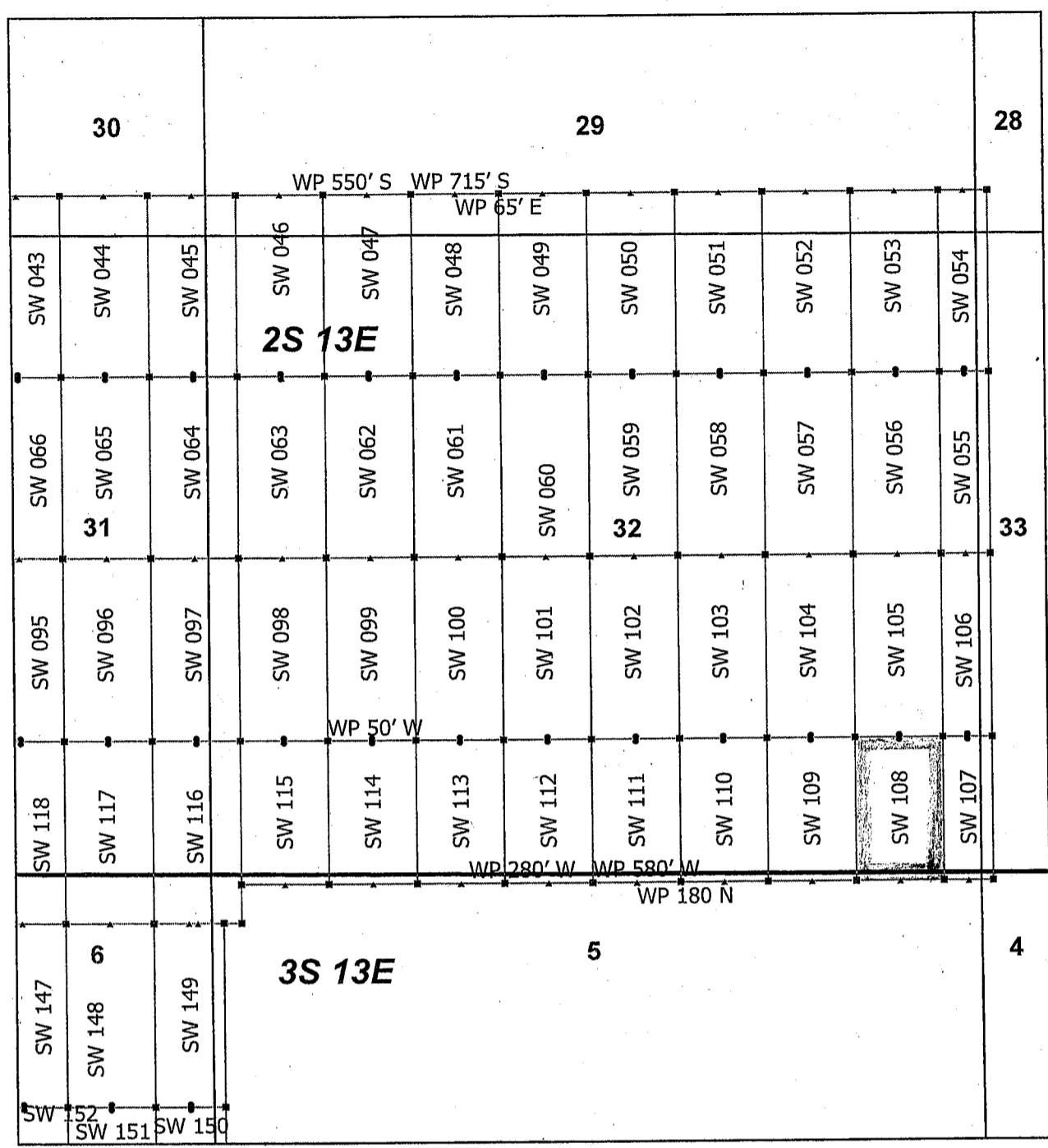
KENNECOTT EXPLORATION COMPANY


By: Erik Best, its Operating Officer

RECEIVED
BLM AZ STATE OFFICE
2019 JUL 15 P 2:48
PHOENIX, ARIZONA

AMC455863

AMC455863



Superior West Claim Block 3, Arizona

Superior West - SW Lode Mining Claims
 T2S, 3S and R13E G&SRM
 Pinal County, Arizona
 Located April 19 - 25, 2019

Monuments are 1-1/2" by 1-1/2" by 5' Wood Posts projecting at least four feet above the ground. Location Monuments are set 20' inside the Endline along the center of each claim, and are 1500' long X 600' wide unless otherwise depicted and as detailed in the attached Certificate of Location.

TIE POINT: The location monument is tied to the southwest corner of Section 1, Township 3S, Range 12E, G&SRM, Pinal County, Arizona, its distance as shown on the attached Certificate of Location. Bearings and distance are grid north.

Any overlap onto pre-existing lode claims, or Private Land, is acknowledged as non-locatable, and any overlapping portion is acknowledged as invalid.

- ▲ SW Corner
- SW End Center
- SW Location Monument
- SW Claim Boundary
- Section
- Township

N

0 0.21 0.42
Miles

RECEIVED
 BLM AZ STATE OFFICE
 2019 JUL 15 P 2:48
 PHOENIX, ARIZONA

Claims Filed By-
 Kennecott Exploration Company
 2640 West 1700 South
 Salt Lake City, UT 84104

When recorded return to:
Kennecott Exploration Company – Land Dept.
2640 West 1700 South
Salt Lake City, UT 84104

ARIZONA NOTICE OF LOCATION
(LODE CLAIM)

NOTICE IS HEREBY GIVEN THAT KENNECOTT EXPLORATION COMPANY, whose mailing address is 2640 West 1700 South, Salt Lake City, Utah 84104 by its undersigned officer, makes this location of the SW 109 Lode Mining Claim, in Pinal County, Arizona.

The general course of the claim is from the North to South, and said claim is within the:

<u>Quarter</u>	<u>Section</u>	<u>Township</u>	<u>Range</u>
SE	32	2S	13E
NE	5	3S	13E

Pinal County, Arizona, G&SRM.


This claim is 1178 feet in length and 600 feet in width. This Notice of Location is posted on the centerline of the claim. The claim runs from the location monument on which this notice is posted 20 feet in a northerly direction to the North endline, and 1158 feet in a southerly direction to the South endline. The claim boundaries are marked by six monuments, one at each corner and one at the center of each endline. The location monument on which this notice is posted is situated within Section 32, T2S, R13E, Pinal County, Arizona, G&SRM, and is approximately 14509 feet East and 6406 feet North from the SW corner of Section 1, T3S, R12E, Pinal County, Arizona, G&SRM. Any overlaps onto pre-existing lode claims, private or State Land are acknowledged as pre-existing rights and that portion of said overlap is acknowledged as invalid.

The undersigned claims the ground as depicted on the map that is attached to a copy of this Notice of Location filed in the office of the Recorder, Pinal County, Arizona.

The claim has been monumented in accordance with State and Federal law. Corner, end centers and location monuments are posts, 1-1/2" x 1-1/2" x 5' projecting at least 4' above the ground.

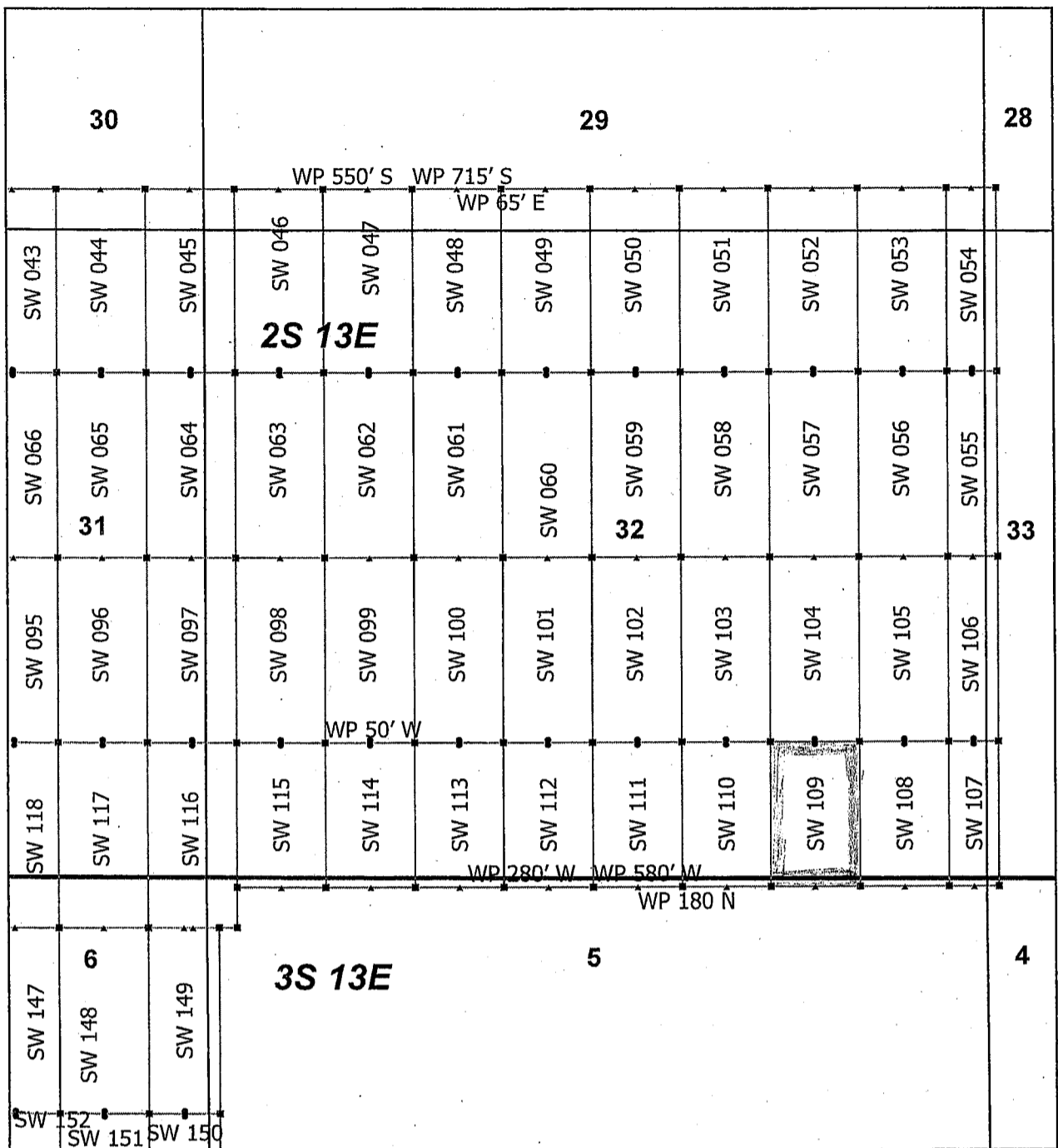
Located, dated and posted on the ground this 24th day of April, 2019.

KENNECOTT EXPLORATION COMPANY


By: Erik Best, its Operating Officer

RECEIVED
BLM AZ STATE OFFICE
2019 JUL 15 P 2:48
PHOENIX, ARIZONA

AMC455864



AMC455864

Superior West Claim Block 3, Arizona

Superior West - SW Lode Mining Claims
 T2S, 3S and R13E G&SRM
 Pinal County, Arizona
 Located April 19 - 25, 2019

Monuments are 1-1/2" by 1-1/2" by 5' Wood Posts projecting at least four feet above the ground. Location Monuments are set 20' inside the Endline along the center of each claim, and are 1500' long X 600' wide unless otherwise depicted and as detailed in the attached Certificate of Location.

TIE POINT: The location monument is tied to the southwest corner of Section 1, Township 3S, Range 12E, G&SRM, Pinal County, Arizona, its distance as shown on the attached Certificate of Location. Bearings and distance are grid north.

Any overlap onto pre-existing lode claims, or Private Land, is acknowledged as non-locatable, and any overlapping portion is acknowledged as invalid.

▲	SW Corner
■	SW End Center
•	SW Location Monument
□	SW Claim Boundary
□	Section
□	Township

0 0.21 0.42
Miles

RECEIVED
 BLM AZ STATE OFFICE
 2019 JUL 15 P 2:49
 PHOENIX, ARIZONA

Claims Filed By-
 Kennecott Exploration Company
 2640 West 1700 South
 Salt Lake City, UT 84104

When recorded return to:
Kennecott Exploration Company – Land Dept.
2640 West 1700 South
Salt Lake City, UT 84104

ARIZONA NOTICE OF LOCATION
(LODE CLAIM)

NOTICE IS HEREBY GIVEN THAT KENNECOTT EXPLORATION COMPANY, whose mailing address is 2640 West 1700 South, Salt Lake City, Utah 84104 by its undersigned officer, makes this location of the SW 110 Lode Mining Claim, in Pinal County, Arizona.

The general course of the claim is from the North to South, and said claim is within the:

<u>Quarter</u>	<u>Section</u>	<u>Township</u>	<u>Range</u>
SE	32	2S	13E
NE	5	3S	13E

Pinal County, Arizona, G&SRM.


This claim is 1178 feet in length and 600 feet in width. This Notice of Location is posted on the centerline of the claim. The claim runs from the location monument on which this notice is posted 20 feet in a northerly direction to the North endline, and 1158 feet in a southerly direction to the South endline. The claim boundaries are marked by six monuments, one at each corner and one at the center of each endline. The location monument on which this notice is posted is situated within Section 32, T2S, R13E, Pinal County, Arizona, G&SRM, and is approximately 13909 feet East and 6406 feet North from the SW corner of Section 1, T3S, R12E, Pinal County, Arizona, G&SRM. Any overlaps onto pre-existing lode claims, private or State Land are acknowledged as pre-existing rights and that portion of said overlap is acknowledged as invalid.

The undersigned claims the ground as depicted on the map that is attached to a copy of this Notice of Location filed in the office of the Recorder, Pinal County, Arizona.

The claim has been monumented in accordance with State and Federal law. Corner, end centers and location monuments are posts, 1-1/2" x 1-1/2" x 5' projecting at least 4' above the ground.

Located, dated and posted on the ground this 24th day of April, 2019.

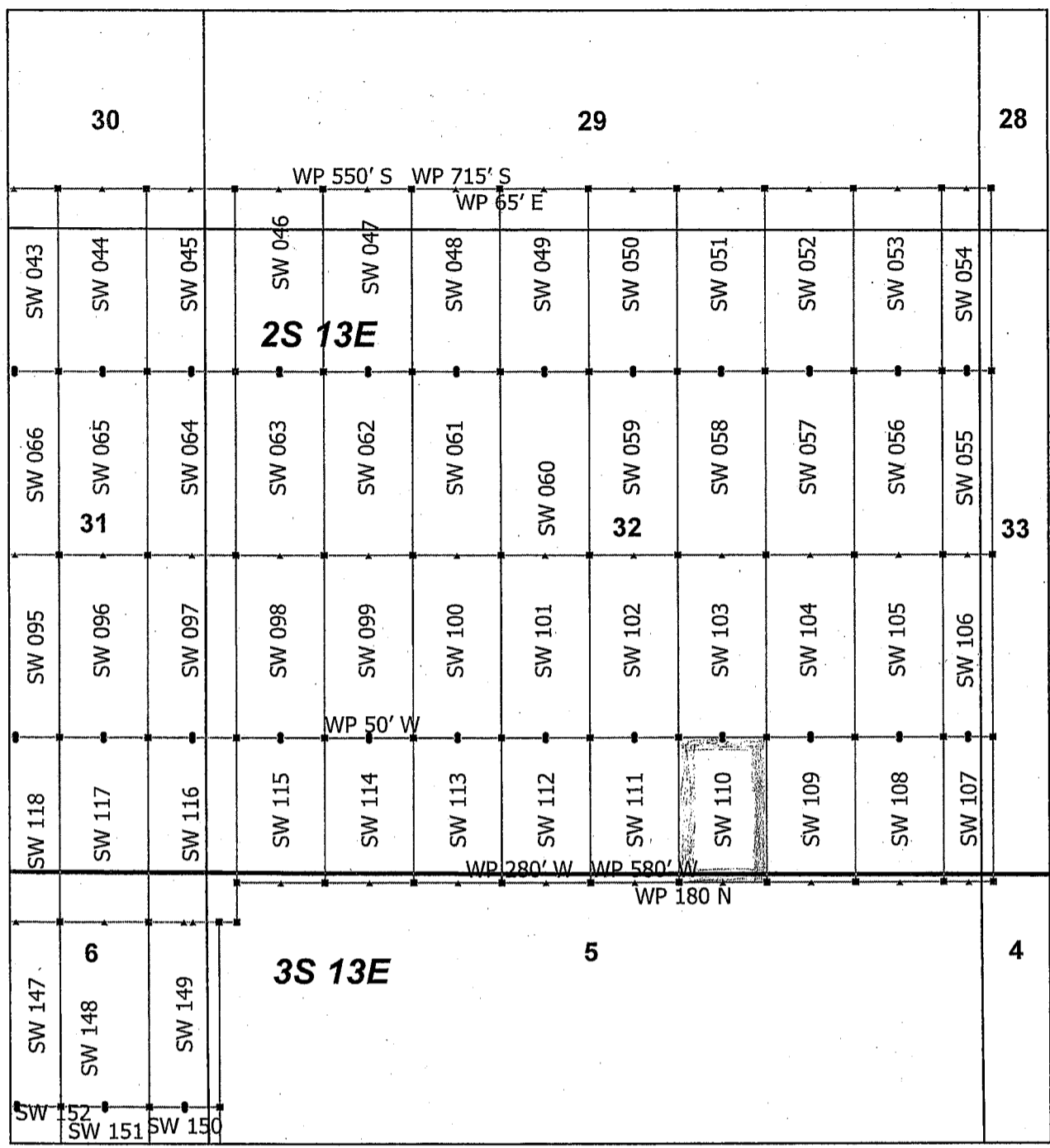
KENNECOTT EXPLORATION COMPANY


By: Erik Best, its Operating Officer

RECEIVED
BLM AZ STATE OFFICE
2019 JUL 15 P 2:49
PHOENIX, ARIZONA

AMC455865

AMC 455865



Superior West Claim Block 3, Arizona

Superior West - SW Lode Mining Claims
 T2S, 3S and R13E G&SRM
 Pinal County, Arizona
 Located April 19 - 25, 2019

Monuments are 1-1/2" by 1-1/2" by 5' Wood Posts projecting at least four feet above the ground. Location Monuments are set 20' inside the Endline along the center of each claim, and are 1500' long X 600' wide unless otherwise depicted and as detailed in the attached Certificate of Location.

TIE POINT: The location monument is tied to the southwest corner of Section 1, Township 3S, Range 12E, G&SRM, Pinal County, Arizona, its distance as shown on the attached Certificate of Location. Bearings and distance are grid north.

Any overlap onto pre-existing lode claims, or Private Land, is acknowledged as non-locatable, and any overlapping portion is acknowledged as invalid.

- ▲ SW Corner
- SW End Center
- SW Location Monument
- SW Claim Boundary
- Section
- Township

N

0 0.21 0.42
Miles

RECEIVED
 BLM AZ STATE OFFICE
 PHOENIX, ARIZONA
 2019 JUL 15 P 2:49
 Claims Filed By-
 Kennecott Exploration Company
 2640 West 1700 South
 Salt Lake City, UT 84104

When recorded return to:
Kennecott Exploration Company – Land Dept.
2640 West 1700 South
Salt Lake City, UT 84104

ARIZONA NOTICE OF LOCATION
(LODE CLAIM)

NOTICE IS HEREBY GIVEN THAT KENNECOTT EXPLORATION COMPANY, whose mailing address is 2640 West 1700 South, Salt Lake City, Utah 84104 by its undersigned officer, makes this location of the SW 111 Lode Mining Claim, in Pinal County, Arizona.

The general course of the claim is from the North to South, and said claim is within the:

<u>Quarter</u>	<u>Section</u>	<u>Township</u>	<u>Range</u>
SE	32	2S	13E
SW	32	2S	13E
NE	5	3S	13E
NW	5	3S	13E

Pinal County, Arizona, G&SRM.

This claim is 1178 feet in length and 600 feet in width. This Notice of Location is posted on the centerline of the claim. The claim runs from the location monument on which this notice is posted 20 feet in a northerly direction to the North endline, and 1158 feet in a southerly direction to the South endline. The claim boundaries are marked by six monuments, one at each corner and one at the center of each endline. The location monument on which this notice is posted is situated within Section 32, T2S, R13E, Pinal County, Arizona, G&SRM, and is approximately 13309 feet East and 6406 feet North from the SW corner of Section 1, T3S, R12E, Pinal County, Arizona, G&SRM. WP is 180' N of S endline; WP is 580' W of SW Cor. Any overlaps onto pre-existing lode claims, private or State Land are acknowledged as pre-existing rights and that portion of said overlap is acknowledged as invalid.

The undersigned claims the ground as depicted on the map that is attached to a copy of this Notice of Location filed in the office of the Recorder, Pinal County, Arizona.

The claim has been monumented in accordance with State and Federal law. Corner, end centers and location monuments are posts, 1-1/2" x 1-1/2" x 5' projecting at least 4' above the ground.

Located, dated and posted on the ground this 24th day of April, 2019.

KENNECOTT EXPLORATION COMPANY

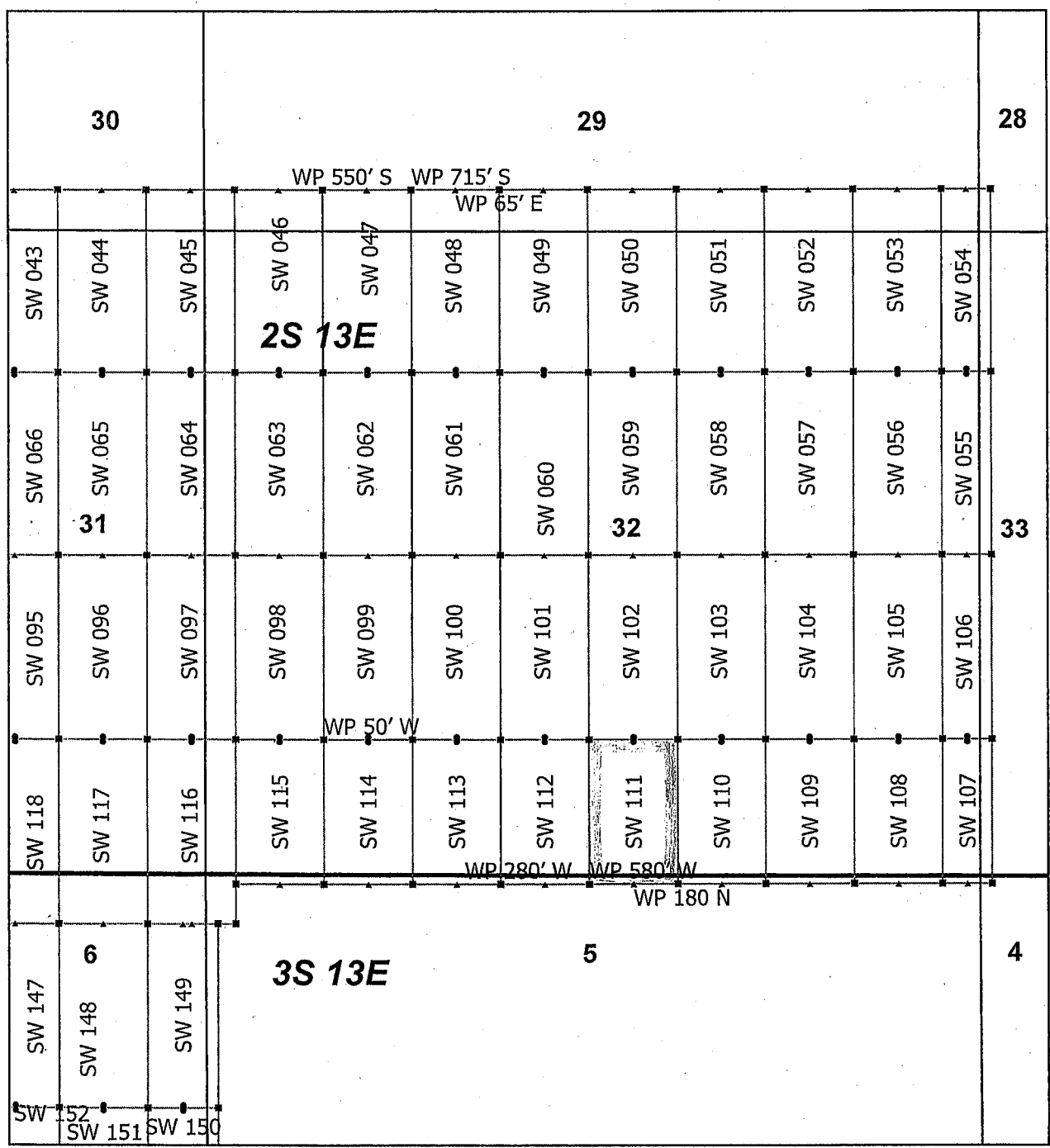


By: Erik Best, its Operating Officer

RECEIVED
BLM AZ STATE OFFICE
2019 JUL 15 P 2:49
PHOENIX, ARIZONA

AMC455866

AMC 455866



Superior West Claim Block 3, Arizona

Superior West - SW Lode Mining Claims
 T2S, 3S and R13E G&SRM
 Pinal County, Arizona
 Located April 19 - 25, 2019

Monuments are 1-1/2" by 1-1/2" by 5' Wood Posts projecting at least four feet above the ground. Location Monuments are set 20' inside the Endline along the center of each claim, and are 1500' long X 600' wide unless otherwise depicted and as detailed in the attached Certificate of Location.

TIE POINT: The location monument is tied to the southwest corner of Section 1, Township 3S, Range 12E, G&SRM, Pinal County, Arizona, its distance as shown on the attached Certificate of Location. Bearings and distance are grid north.

Any overlap onto pre-existing lode claims, or Private Land, is acknowledged as non-locatable, and any overlapping portion is acknowledged as invalid.

- ▲ SW Corner
- SW End Center
- SW Location Monument
- SW Claim Boundary
- Section
- Township

N

0 0.21 0.42
Miles

RECEIVED
 BLM AZ STATE OFFICE
 2019 JUL 15 P 2:49
 PHOENIX, ARIZONA

Claims Filed By-
 Kennecott Exploration Company
 2640 West 1700 South
 Salt Lake City, UT 84104

When recorded return to:
Kennecott Exploration Company – Land Dept.
2640 West 1700 South
Salt Lake City, UT 84104

ARIZONA NOTICE OF LOCATION
(LODE CLAIM)

NOTICE IS HEREBY GIVEN THAT KENNECOTT EXPLORATION COMPANY, whose mailing address is 2640 West 1700 South, Salt Lake City, Utah 84104 by its undersigned officer, makes this location of the SW 112 Lode Mining Claim, in Pinal County, Arizona.

The general course of the claim is from the North to South, and said claim is within the:

<u>Quarter</u>	<u>Section</u>	<u>Township</u>	<u>Range</u>
SW	32	2S	13E
NW	5	3S	13E

Pinal County, Arizona, G&SRM.


This claim is 1178 feet in length and 600 feet in width. This Notice of Location is posted on the centerline of the claim. The claim runs from the location monument on which this notice is posted 20 feet in a northerly direction to the North endline, and 1158 feet in a southerly direction to the South endline. The claim boundaries are marked by six monuments, one at each corner and one at the center of each endline. The location monument on which this notice is posted is situated within Section 32, T2S, R13E, Pinal County, Arizona, G&SRM, and is approximately 12709 feet East and 6406 feet North from the SW corner of Section 1, T3S, R12E, Pinal County, Arizona, G&SRM. WP is 580' W of SE Cor. Any overlaps onto pre-existing lode claims, private or State Land are acknowledged as pre-existing rights and that portion of said overlap is acknowledged as invalid.

The undersigned claims the ground as depicted on the map that is attached to a copy of this Notice of Location filed in the office of the Recorder, Pinal County, Arizona.

The claim has been monumented in accordance with State and Federal law. Corner, end centers and location monuments are posts, 1-1/2" x 1-1/2" x 5' projecting at least 4' above the ground.

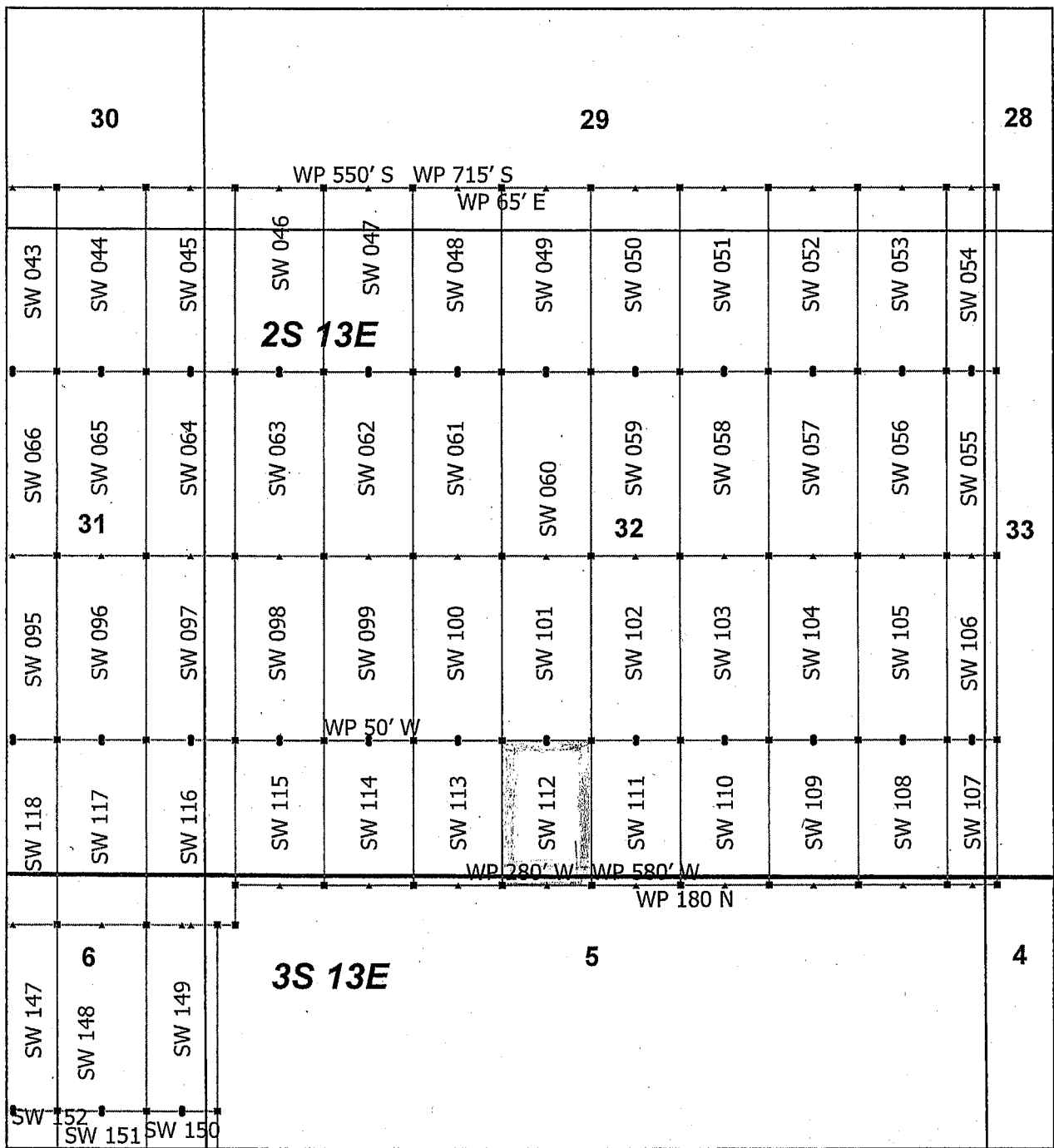
Located, dated and posted on the ground this 24th day of April, 2019.

KENNECOTT EXPLORATION COMPANY


By: Erik Best, its Operating Officer

RECEIVED
BLM AZ STATE OFFICE
2019 JUL 15 P 2:49
PHOENIX, ARIZONA

AMC455861



AMC455867

Superior West Claim Block 3, Arizona

Superior West - SW Lode Mining Claims
 T2S, 3S and R13E G&SRM
 Pinal County, Arizona
 Located April 19 - 25, 2019

Monuments are 1-1/2" by 1-1/2" by 5' Wood Posts projecting at least four feet above the ground. Location Monuments are set 20' inside the Endline along the center of each claim, and are 1500' long X 600' wide unless otherwise depicted and as detailed in the attached Certificate of Location.

TIE POINT: The location monument is tied to the southwest corner of Section 1, Township 3S, Range 12E, G&SRM, Pinal County, Arizona, its distance as shown on the attached Certificate of Location. Bearings and distance are grid north.

Any overlap onto pre-existing lode claims, or Private Land, is acknowledged as non-locatable, and any overlapping portion is acknowledged as invalid.

- ▲ SW Corner
- SW End Center
- SW Location Monument
- SW Claim Boundary
- Section
- Township

N

0 0.21 0.42
Miles

RECEIVED
 BLM AZ STATE OFFICE
 2019 JUL 15 P 2:49
 PHOENIX, ARIZONA

Claims Filed By-
 Kennecott Exploration Company
 2640 West 1700 South
 Salt Lake City, UT 84104

When recorded return to:
Kennecott Exploration Company – Land Dept.
2640 West 1700 South
Salt Lake City, UT 84104

ARIZONA NOTICE OF LOCATION
(LODE CLAIM)

NOTICE IS HEREBY GIVEN THAT KENNECOTT EXPLORATION COMPANY, whose mailing address is 2640 West 1700 South, Salt Lake City, Utah 84104 by its undersigned officer, makes this location of the SW 113 Lode Mining Claim, in Pinal County, Arizona.

The general course of the claim is from the North to South, and said claim is within the:

<u>Quarter</u>	<u>Section</u>	<u>Township</u>	<u>Range</u>
SW	32	2S	13E
NW	5	3S	13E

Pinal County, Arizona, G&SRM.


This claim is 1178 feet in length and 600 feet in width. This Notice of Location is posted on the centerline of the claim. The claim runs from the location monument on which this notice is posted 20 feet in a northerly direction to the North endline, and 1158 feet in a southerly direction to the South endline. The claim boundaries are marked by six monuments, one at each corner and one at the center of each endline. The location monument on which this notice is posted is situated within Section 32, T2S, R13E, Pinal County, Arizona, G&SRM, and is approximately 12109 feet East and 6406 feet North from the SW corner of Section 1, T3S, R12E, Pinal County, Arizona, G&SRM. Any overlaps onto pre-existing lode claims, private or State Land are acknowledged as pre-existing rights and that portion of said overlap is acknowledged as invalid.

The undersigned claims the ground as depicted on the map that is attached to a copy of this Notice of Location filed in the office of the Recorder, Pinal County, Arizona.

The claim has been monumented in accordance with State and Federal law. Corner, end centers and location monuments are posts, 1-1/2" x 1-1/2" x 5' projecting at least 4' above the ground.

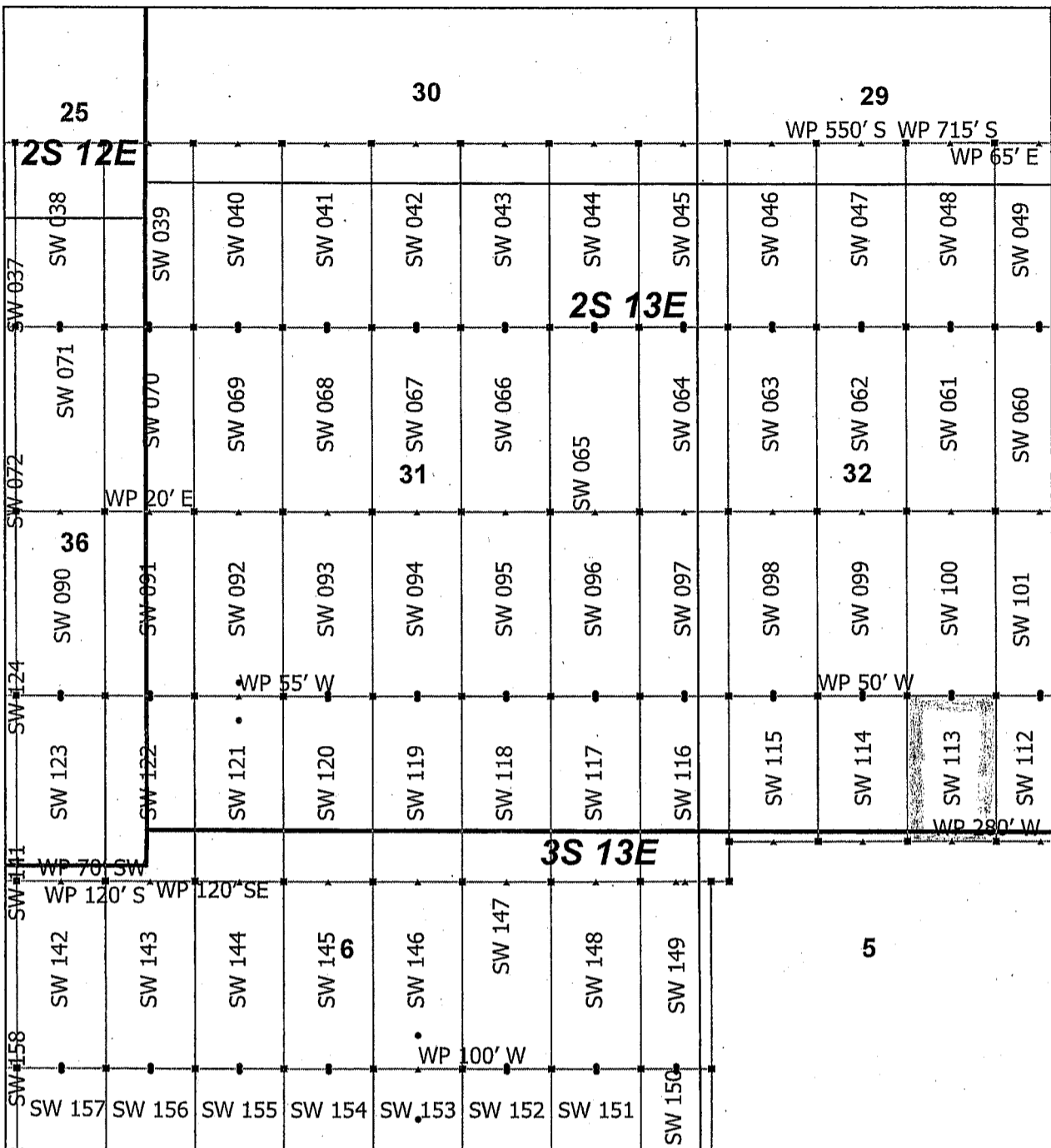
Located, dated and posted on the ground this 24th day of April, 2019.

KENNECOTT EXPLORATION COMPANY


By: Erik Best, its Operating Officer

RECEIVED
BLM AZ STATE OFFICE
2019 JUL 15 P 2:49
PHOENIX, ARIZONA

AMC455868



AMC 455868

Superior West Claim Block 2, Arizona

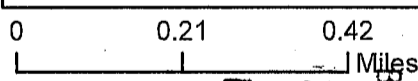
Superior West - SW Lode Mining Claims
 T2S, 3S and R12E, 13E G&SRM
 Pinal County, Arizona
 Located April 19 - 25, 2019

Monuments are 1-1/2" by 1-1/2" by 5' Wood Posts projecting at least four feet above the ground. Location Monuments are set 20' inside the Endline along the center of each claim, and are 1500' long X 600' wide unless otherwise depicted and as detailed in the attached Certificate of Location.

TIE POINT: The location monument is tied to the southwest corner of Section 1, Township 3S, Range 12E, G&SRM, Pinal County, Arizona, its distance as shown on the attached Certificate of Location. Bearings and distance are grid north.

Any overlap onto pre-existing lode claims, or Private Land, is acknowledged as non-locatable, and any overlapping portion is acknowledged as invalid.

▲	SW Corner
■	SW End Center
•	SW Location Monument
□	SW Claim Boundary
□	Section
□	Township



RECEIVED
 BLM AZ STATE OFFICE
 2019 JUL 15 P 2:49
 PHOENIX, ARIZONA

Claims Filed By-
 Kennecott Exploration Company
 2640 West 1700 South
 Salt Lake City, UT 84104

When recorded return to:
Kennecott Exploration Company – Land Dept.
2640 West 1700 South
Salt Lake City, UT 84104

ARIZONA NOTICE OF LOCATION
(LODE CLAIM)

NOTICE IS HEREBY GIVEN THAT KENNECOTT EXPLORATION COMPANY, whose mailing address is 2640 West 1700 South, Salt Lake City, Utah 84104 by its undersigned officer, makes this location of the SW 114 Lode Mining Claim, in Pinal County, Arizona.

The general course of the claim is from the North to South, and said claim is within the:

<u>Quarter</u>	<u>Section</u>	<u>Township</u>	<u>Range</u>
SW	32	2S	13E
NW	5	3S	13E

Pinal County, Arizona, G&SRM.

This claim is 1178 feet in length and 600 feet in width. This Notice of Location is posted on the centerline of the claim. The claim runs from the location monument on which this notice is posted 20 feet in a northerly direction to the North endline, and 1158 feet in a southerly direction to the South endline. The claim boundaries are marked by six monuments, one at each corner and one at the center of each endline. The location monument on which this notice is posted is situated within Section 32, T2S, R13E, Pinal County, Arizona, G&SRM, and is approximately 11509 feet East and 6406 feet North from the SW corner of Section 1, T3S, R12E, Pinal County, Arizona, G&SRM. WP is 50' W of NW Cor. Any overlaps onto pre-existing lode claims, private or State Land are acknowledged as pre-existing rights and that portion of said overlap is acknowledged as invalid.

The undersigned claims the ground as depicted on the map that is attached to a copy of this Notice of Location filed in the office of the Recorder, Pinal County, Arizona.

The claim has been monumented in accordance with State and Federal law. Corner, end centers and location monuments are posts, 1-1/2" x 1-1/2" x 5' projecting at least 4' above the ground.

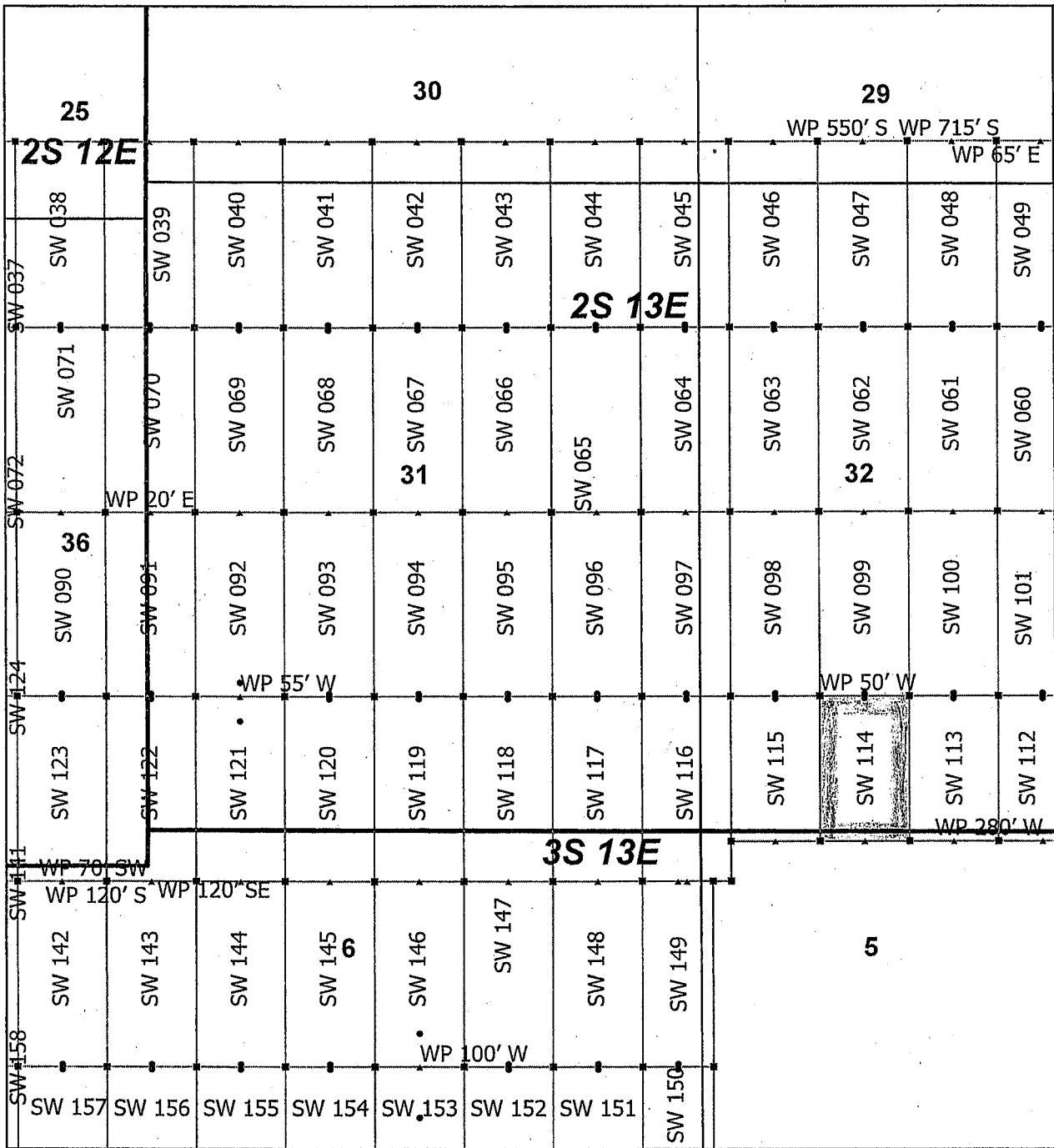
Located, dated and posted on the ground this 22nd day of April, 2019.

KENNECOTT EXPLORATION COMPANY


By: Erik Best, its Operating Officer

RECEIVED
BLM AZ STATE OFFICE
2019 JUL 15 P 2:49
PHOENIX, ARIZONA

AMC 455869



AM0455869

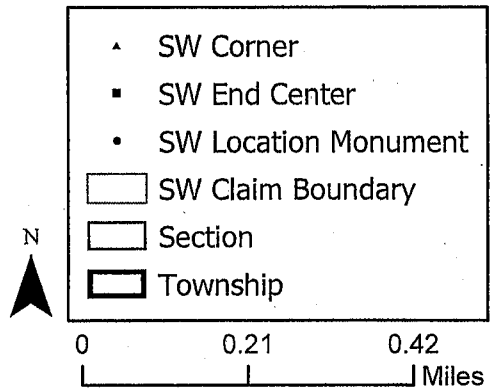
Superior West Claim Block 2, Arizona

Superior West - SW Lode Mining Claims
 T2S, 3S and R12E, 13E G&SRM
 Pinal County, Arizona
 Located April 19 - 25, 2019

Monuments are 1-1/2" by 1-1/2" by 5" Wood Posts projecting at least four feet above the ground. Location Monuments are set 20' inside the Endline along the center of each claim, and are 1500' long X 600' wide unless otherwise depicted and as detailed in the attached Certificate of Location.

TIE POINT: The location monument is tied to the southwest corner of Section 1, Township 3S, Range 12E, G&SRM, Pinal County, Arizona, its distance as shown on the attached Certificate of Location. Bearings and distance are grid north.

Any overlap onto pre-existing lode claims, or Private Land, is acknowledged as non-locatable, and any overlapping portion is acknowledged as invalid.



RECEIVED
 BLM AZ STATE OFFICE
 2019 JUL 15 P 2:49
 PHOENIX, ARIZONA

Claims Filed By-
 Kennecott Exploration Company
 2640 West 1700 South
 Salt Lake City, UT 84104

When recorded return to:
Kennecott Exploration Company – Land Dept.
2640 West 1700 South
Salt Lake City, UT 84104

ARIZONA NOTICE OF LOCATION
(LODE CLAIM)

NOTICE IS HEREBY GIVEN THAT KENNECOTT EXPLORATION COMPANY, whose mailing address is 2640 West 1700 South, Salt Lake City, Utah 84104 by its undersigned officer, makes this location of the SW 115 Lode Mining Claim, in Pinal County, Arizona.

The general course of the claim is from the North to South, and said claim is within the:

<u>Quarter</u>	<u>Section</u>	<u>Township</u>	<u>Range</u>
SW	32	2S	13E
NW	5	3S	13E

Pinal County, Arizona, G&SRM.

This claim is 1178 feet in length and 600 feet in width. This Notice of Location is posted on the centerline of the claim. The claim runs from the location monument on which this notice is posted 20 feet in a northerly direction to the North endline, and 1158 feet in a southerly direction to the South endline. The claim boundaries are marked by six monuments, one at each corner and one at the center of each endline. The location monument on which this notice is posted is situated within Section 32, T2S, R13E, Pinal County, Arizona, G&SRM, and is approximately 10909 feet East and 6406 feet North from the SW corner of Section 1, T3S, R12E, Pinal County, Arizona, G&SRM. WP is 50' W of NE Cor. Any overlaps onto pre-existing lode claims, private or State Land are acknowledged as pre-existing rights and that portion of said overlap is acknowledged as invalid.

The undersigned claims the ground as depicted on the map that is attached to a copy of this Notice of Location filed in the office of the Recorder, Pinal County, Arizona.

The claim has been monumented in accordance with State and Federal law. Corner, end centers and location monuments are posts, 1-1/2" x 1-1/2" x 5' projecting at least 4' above the ground.

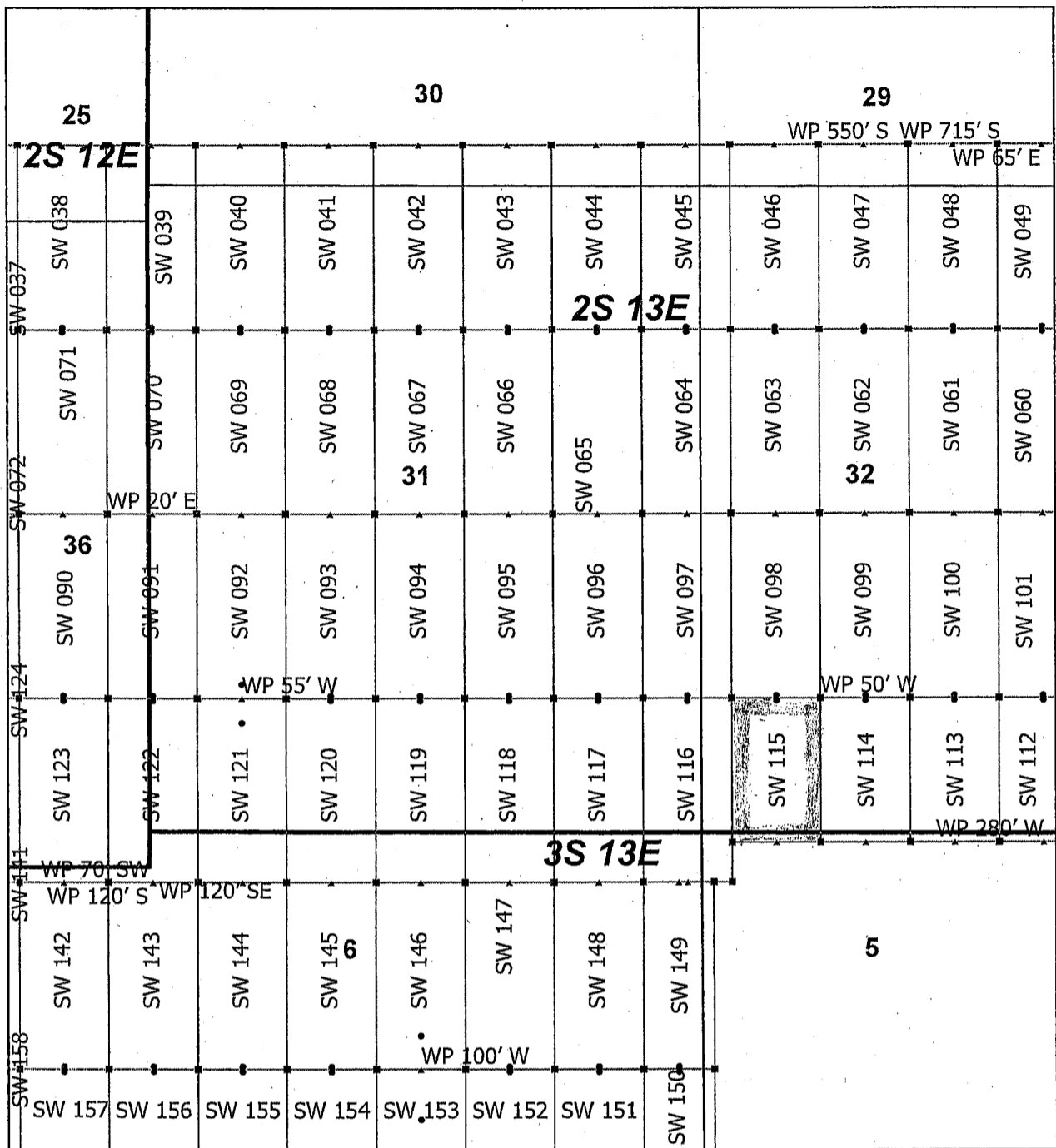
Located, dated and posted on the ground this 22nd day of April, 2019.

KENNECOTT EXPLORATION COMPANY


By: Erik Best, its Operating Officer

RECEIVED
BLM AZ STATE OFFICE
2019 JUL 15 P 2:49
PHOENIX, ARIZONA

AMC 455870



AMC455810

Superior West Claim Block 2, Arizona

Superior West - SW Lode Mining Claims
 T2S, 3S and R12E, 13E G&SRM
 Pinal County, Arizona
 Located April 19 - 25, 2019

Monuments are 1-1/2" by 1-1/2" by 5' Wood Posts projecting at least four feet above the ground. Location Monuments are set 20' inside the Endline along the center of each claim, and are 1500' long X 600' wide unless otherwise depicted and as detailed in the attached Certificate of Location.

TIE POINT: The location monument is tied to the southwest corner of Section 1, Township 3S, Range 12E, G&SRM, Pinal County, Arizona, its distance as shown on the attached Certificate of Location. Bearings and distance are grid north.

Any overlap onto pre-existing lode claims, or Private Land, is acknowledged as non-locatable, and any overlapping portion is acknowledged as invalid.

▲	SW Corner
■	SW End Center
•	SW Location Monument
□	SW Claim Boundary
□	Section
□	Township

N

0 0.21 0.42
Miles

RECEIVED
 BLM AZ STATE OFFICE
 PHOENIX, ARIZONA
 2019 JUL 15 P 2:20
 Claims Filed By-
 Kennecott Exploration Company
 2640 West 1700 South
 Salt Lake City, UT 84104

When recorded return to:
Kennecott Exploration Company – Land Dept.
2640 West 1700 South
Salt Lake City, UT 84104

ARIZONA NOTICE OF LOCATION
(LODE CLAIM)

NOTICE IS HEREBY GIVEN THAT KENNECOTT EXPLORATION COMPANY, whose mailing address is 2640 West 1700 South, Salt Lake City, Utah 84104 by its undersigned officer, makes this location of the SW 116 Lode Mining Claim, in Pinal County, Arizona.

The general course of the claim is from the North to South, and said claim is within the:

<u>Quarter</u>	<u>Section</u>	<u>Township</u>	<u>Range</u>
SE	31	2S	13E
SW	32	2S	13E
NW	5	3S	13E
NE	6	3S	13E

Pinal County, Arizona, G&SRM.


This claim is 1500 feet in length and 600 feet in width. This Notice of Location is posted on the centerline of the claim. The claim runs from the location monument on which this notice is posted 20 feet in a northerly direction to the North endline, and 1480 feet in a southerly direction to the South endline. The claim boundaries are marked by six monuments, one at each corner and one at the center of each endline. The location monument on which this notice is posted is situated within Section 31, T2S, R13E, Pinal County, Arizona, G&SRM, and is approximately 10309 feet East and 6404 feet North from the SW corner of Section 1, T3S, R12E, Pinal County, Arizona, G&SRM. Any overlaps onto pre-existing lode claims, private or State Land are acknowledged as pre-existing rights and that portion of said overlap is acknowledged as invalid.

The undersigned claims the ground as depicted on the map that is attached to a copy of this Notice of Location filed in the office of the Recorder, Pinal County, Arizona.

The claim has been monumented in accordance with State and Federal law. Corner, end centers and location monuments are posts, 1-1/2" x 1-1/2" x 5' projecting at least 4' above the ground.

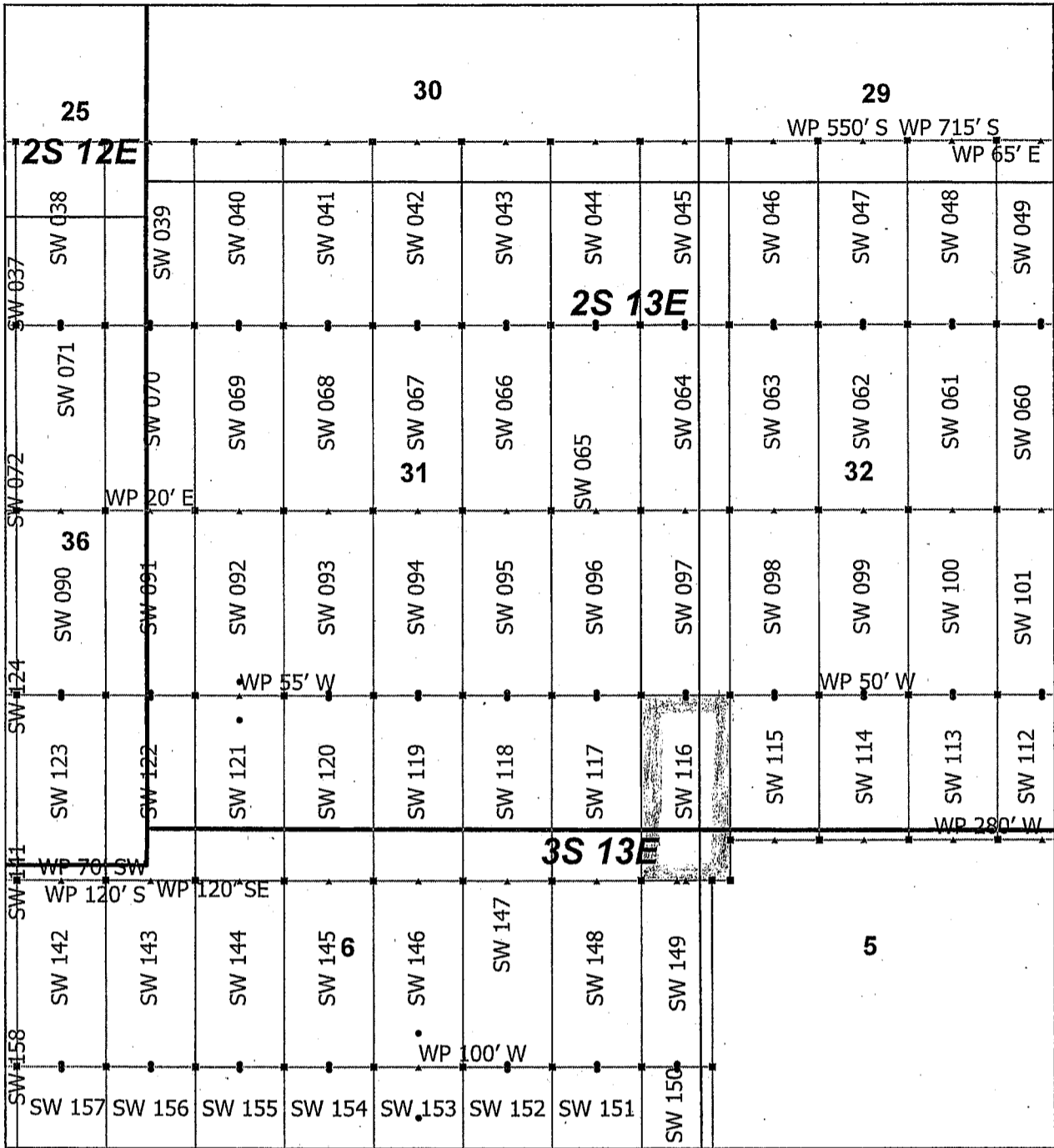
Located, dated and posted on the ground this 22nd day of April, 2019.

KENNECOTT EXPLORATION COMPANY


By: Erik Best, its Operating Officer

RECEIVED
BLM AZ STATE OFFICE
2019 JUL 15 P 2:20
PHOENIX, ARIZONA

AMC455871



AMC 455871

Superior West Claim Block 2, Arizona


Superior West - SW Lode Mining Claims
 T2S, 3S and R12E, 13E G&SRM
 Pinal County, Arizona
 Located April 19 - 25, 2019

Monuments are 1-1/2" by 1-1/2" by 5' Wood Posts projecting at least four feet above the ground. Location Monuments are set 20' inside the Endline along the center of each claim, and are 1500' long X 600' wide unless otherwise depicted and as detailed in the attached Certificate of Location.

TIE POINT: The location monument is tied to the southwest corner of Section 1, Township 3S, Range 12E, G&SRM, Pinal County, Arizona, its distance as shown on the attached Certificate of Location. Bearings and distance are grid north.

Any overlap onto pre-existing lode claims, or Private Land, is acknowledged as non-locatable, and any overlapping portion is acknowledged as invalid.

▲	SW Corner
■	SW End Center
●	SW Location Monument
□	SW Claim Boundary
□	Section
□	Township



RECEIVED
 BLM AZ STATE OFFICE
 2019 JUL 15 P 2:30
 PHOENIX, ARIZONA

Claims Filed By-
 Kennecott Exploration Company
 2640 West 1700 South
 Salt Lake City, UT 84104

When recorded return to:
Kennecott Exploration Company – Land Dept.
2640 West 1700 South
Salt Lake City, UT 84104

ARIZONA NOTICE OF LOCATION
(LODE CLAIM)

NOTICE IS HEREBY GIVEN THAT KENNECOTT EXPLORATION COMPANY, whose mailing address is 2640 West 1700 South, Salt Lake City, Utah 84104 by its undersigned officer, makes this location of the SW 117 Lode Mining Claim, in Pinal County, Arizona.

The general course of the claim is from the North to South, and said claim is within the:

<u>Quarter</u>	<u>Section</u>	<u>Township</u>	<u>Range</u>
SE	31	2S	13E
NE	6	3S	13E

Pinal County, Arizona, G&SRM.

This claim is 1500 feet in length and 600 feet in width. This Notice of Location is posted on the centerline of the claim. The claim runs from the location monument on which this notice is posted 20 feet in a northerly direction to the North endline, and 1480 feet in a southerly direction to the South endline. The claim boundaries are marked by six monuments, one at each corner and one at the center of each endline. The location monument on which this notice is posted is situated within Section 31, T2S, R13E, Pinal County, Arizona, G&SRM, and is approximately 9709 feet East and 6406 feet North from the SW corner of Section 1, T3S, R12E, Pinal County, Arizona, G&SRM. Any overlaps onto pre-existing lode claims, private or State Land are acknowledged as pre-existing rights and that portion of said overlap is acknowledged as invalid.

The undersigned claims the ground as depicted on the map that is attached to a copy of this Notice of Location filed in the office of the Recorder, Pinal County, Arizona.

The claim has been monumented in accordance with State and Federal law. Corner, end centers and location monuments are posts, 1-1/2" x 1-1/2" x 5' projecting at least 4' above the ground.

Located, dated and posted on the ground this 22nd day of April, 2019.

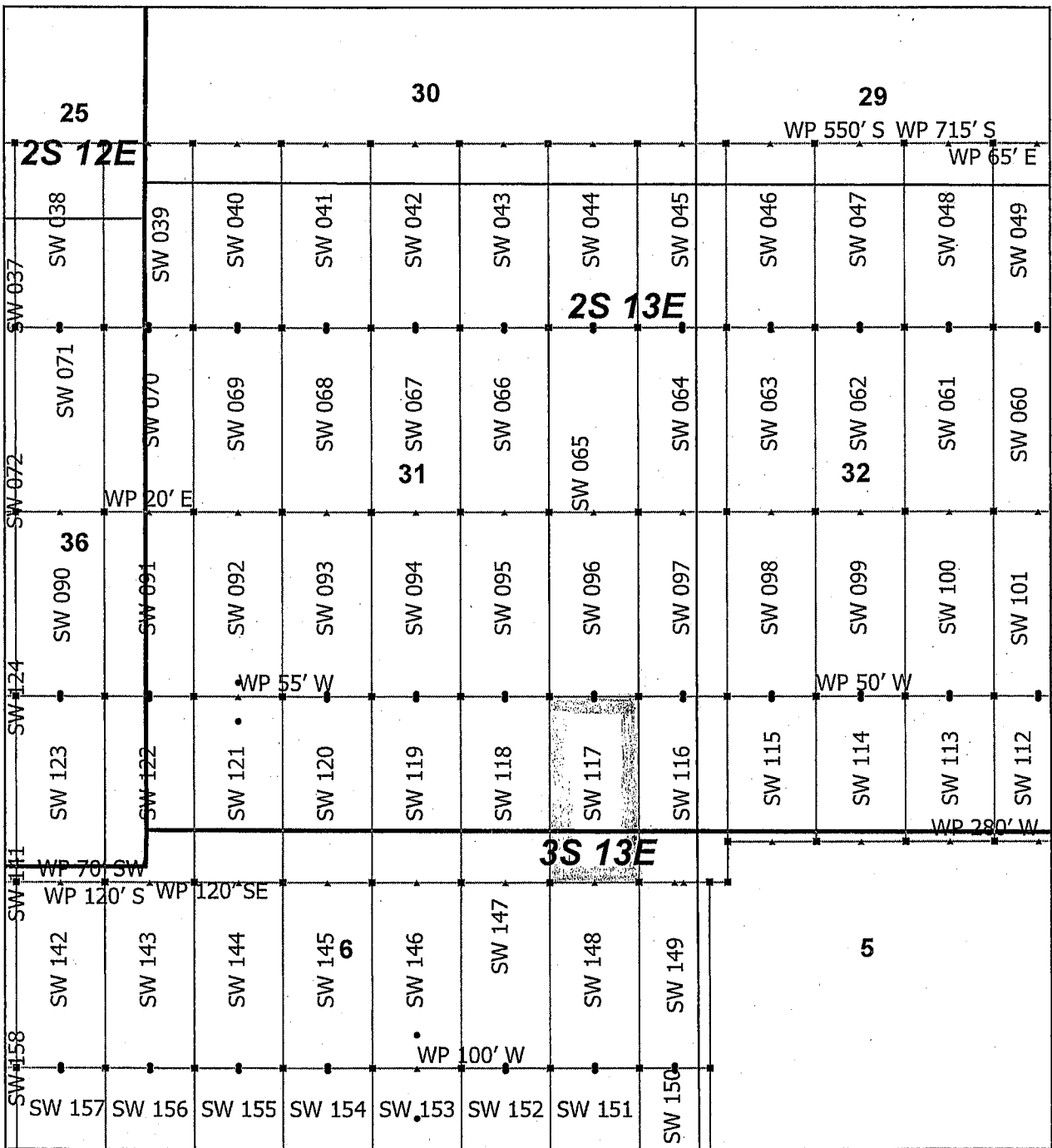
KENNECOTT EXPLORATION COMPANY



By: Erik Best, its Operating Officer

RECEIVED
BLM AZ STATE OFFICE
2019 JUL 15 P 2:50
PHOENIX, ARIZONA

AMC455872



AMC455872

Superior West Claim Block 2, Arizona

Superior West - SW Lode Mining Claims
 T2S, 3S and R12E, 13E G&SRM
 Pinal County, Arizona
 Located April 19 - 25, 2019

Monuments are 1-1/2" by 1-1/2" by 5' Wood Posts projecting at least four feet above the ground. Location Monuments are set 20' inside the Endline along the center of each claim, and are 1500' long X 600' wide unless otherwise depicted and as detailed in the attached Certificate of Location.

TIE POINT: The location monument is tied to the southwest corner of Section 1, Township 3S; Range 12E, G&SRM, Pinal County, Arizona, its distance as shown on the attached Certificate of Location. Bearings and distance are grid north.

Any overlap onto pre-existing lode claims, or Private Land, is acknowledged as non-locatable, and any overlapping portion is acknowledged as invalid.

▲	SW Corner
■	SW End Center
•	SW Location Monument
□	SW Claim Boundary
□	Section
□	Township

0 0.21 0.42 Miles

RECEIVED
 BLM AZ STATE OFFICE
 2019 JUL 15 P 2:50
 PHOENIX, ARIZONA

Claims Filed By-
 Kennecott Exploration Company
 2640 West 1700 South
 Salt Lake City, UT 84104

When recorded return to:
Kennecott Exploration Company – Land Dept.
2640 West 1700 South
Salt Lake City, UT 84104

ARIZONA NOTICE OF LOCATION
(LODE CLAIM)

NOTICE IS HEREBY GIVEN THAT KENNECOTT EXPLORATION COMPANY, whose mailing address is 2640 West 1700 South, Salt Lake City, Utah 84104 by its undersigned officer, makes this location of the SW 118 Lode Mining Claim, in Pinal County, Arizona.

The general course of the claim is from the North to South, and said claim is within the:

<u>Quarter</u>	<u>Section</u>	<u>Township</u>	<u>Range</u>
SE	31	2S	13E
NE	6	3S	13E

Pinal County, Arizona, G&SRM.


This claim is 1500 feet in length and 600 feet in width. This Notice of Location is posted on the centerline of the claim. The claim runs from the location monument on which this notice is posted 20 feet in a northerly direction to the North endline, and 1480 feet in a southerly direction to the South endline. The claim boundaries are marked by six monuments, one at each corner and one at the center of each endline. The location monument on which this notice is posted is situated within Section 31, T2S, R13E, Pinal County, Arizona, G&SRM, and is approximately 9109 feet East and 6406 feet North from the SW corner of Section 1, T3S, R12E, Pinal County, Arizona, G&SRM. Any overlaps onto pre-existing lode claims, private or State Land are acknowledged as pre-existing rights and that portion of said overlap is acknowledged as invalid.

The undersigned claims the ground as depicted on the map that is attached to a copy of this Notice of Location filed in the office of the Recorder, Pinal County, Arizona.

The claim has been monumented in accordance with State and Federal law. Corner, end centers and location monuments are posts, 1-1/2" x 1-1/2" x 5' projecting at least 4' above the ground.

Located, dated and posted on the ground this 22nd day of April, 2019.

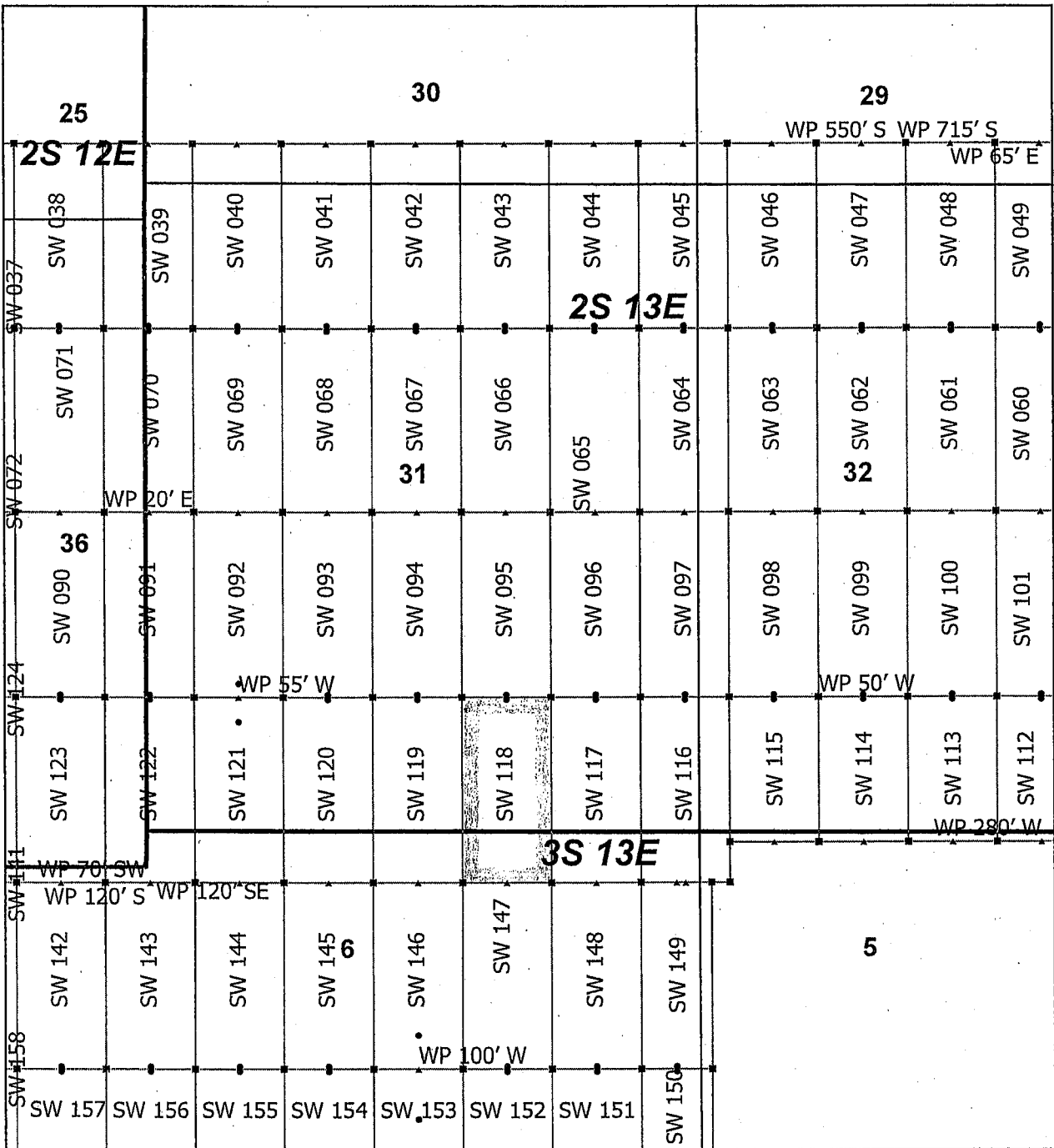
KENNECOTT EXPLORATION COMPANY



By: Erik Best, its Operating Officer

RECEIVED
BLM AZ STATE OFFICE
2019 JUL 15 P 2:50
PHOENIX, ARIZONA

AMC 455873



AMC455873

Superior West Claim Block 2, Arizona

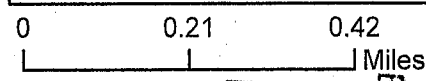
Superior West - SW Lode Mining Claims
 T2S, 3S and R12E, 13E G&SRM
 Pinal County, Arizona
 Located April 19 - 25, 2019

Monuments are 1-1/2" by 1-1/2" by 5' Wood Posts projecting at least four feet above the ground. Location Monuments are set 20' inside the Endline along the center of each claim, and are 1500' long X 600' wide unless otherwise depicted and as detailed in the attached Certificate of Location.

TIE POINT: The location monument is tied to the southwest corner of Section 1, Township 3S, Range 12E, G&SRM, Pinal County, Arizona, its distance as shown on the attached Certificate of Location. Bearings and distance are grid north.

Any overlap onto pre-existing lode claims, or Private Land, is acknowledged as non-locatable, and any overlapping portion is acknowledged as invalid.

▲	SW Corner
■	SW End Center
●	SW Location Monument
□	SW Claim Boundary
□	Section
□	Township



RECEIVED
 BLM AZ STATE OFFICE
 2019 JUL 15 P 2:50
 PHOENIX, ARIZONA

Claims Filed By-
 Kennecott Exploration Company
 2640 West 1700 South
 Salt Lake City, UT 84104

When recorded return to:
Kennecott Exploration Company – Land Dept.
2640 West 1700 South
Salt Lake City, UT 84104

ARIZONA NOTICE OF LOCATION
(LODE CLAIM)

NOTICE IS HEREBY GIVEN THAT KENNECOTT EXPLORATION COMPANY, whose mailing address is 2640 West 1700 South, Salt Lake City, Utah 84104 by its undersigned officer, makes this location of the SW 119 Lode Mining Claim, in Pinal County, Arizona.

The general course of the claim is from the North to South, and said claim is within the:

<u>Quarter</u>	<u>Section</u>	<u>Township</u>	<u>Range</u>
SE	31	2S	13E
NE	6	3S	13E

Pinal County, Arizona, G&SRM.


This claim is 1500 feet in length and 600 feet in width. This Notice of Location is posted on the centerline of the claim. The claim runs from the location monument on which this notice is posted 20 feet in a northerly direction to the North endline, and 1480 feet in a southerly direction to the South endline. The claim boundaries are marked by six monuments, one at each corner and one at the center of each endline. The location monument on which this notice is posted is situated within Section 31, T2S, R13E, Pinal County, Arizona, G&SRM, and is approximately 8509 feet East and 6406 feet North from the SW corner of Section 1, T3S, R12E, Pinal County, Arizona, G&SRM. Any overlaps onto pre-existing lode claims, private or State Land are acknowledged as pre-existing rights and that portion of said overlap is acknowledged as invalid.

The undersigned claims the ground as depicted on the map that is attached to a copy of this Notice of Location filed in the office of the Recorder, Pinal County, Arizona.

The claim has been monumented in accordance with State and Federal law. Corner, end centers and location monuments are posts, 1-1/2" x 1-1/2" x 5' projecting at least 4' above the ground.

Located, dated and posted on the ground this 22nd day of April, 2019.

KENNECOTT EXPLORATION COMPANY


By: Erik Best, its Operating Officer

RECEIVED
BLM AZ STATE OFFICE
2019 JUL 15 P 2:50
PHOENIX, ARIZONA

AMC455874



AMC455814

Superior West Claim Block 2, Arizona


Superior West - SW Lode Mining Claims
 T2S, 3S and R12E, 13E G&SRM
 Pinal County, Arizona
 Located April 19 - 25, 2019

Monuments are 1-1/2" by 1-1/2" by 5' Wood Posts projecting at least four feet above the ground. Location Monuments are set 20' inside the Endline along the center of each claim, and are 1500' long X 600' wide unless otherwise depicted and as detailed in the attached Certificate of Location.

TIE POINT: The location monument is tied to the southwest corner of Section 1, Township 3S, Range 12E, G&SRM, Pinal County, Arizona, its distance as shown on the attached Certificate of Location. Bearings and distance are grid north.

Any overlap onto pre-existing lode claims, or Private Land, is acknowledged as non-locatable, and any overlapping portion is acknowledged as invalid.

▲	SW Corner
■	SW End Center
•	SW Location Monument
□	SW Claim Boundary
□	Section
□	Township



RECEIVED
 BLM AZ STATE OFFICE
 2019 JUL 15 P 2:50
 PHOENIX, ARIZONA

Claims Filed By-
 Kennecott Exploration Company
 2640 West 1700 South
 Salt Lake City, UT 84104

When recorded return to:
Kennecott Exploration Company – Land Dept.
2640 West 1700 South
Salt Lake City, UT 84104

ARIZONA NOTICE OF LOCATION
(LODE CLAIM)

NOTICE IS HEREBY GIVEN THAT KENNECOTT EXPLORATION COMPANY, whose mailing address is 2640 West 1700 South, Salt Lake City, Utah 84104 by its undersigned officer, makes this location of the SW 120 Lode Mining Claim, in Pinal County, Arizona.

The general course of the claim is from the North to South, and said claim is within the:

<u>Quarter</u>	<u>Section</u>	<u>Township</u>	<u>Range</u>
SE	31	2S	13E
SW	31	2S	13E
NE	6	3S	13E
NW	6	3S	13E

Pinal County, Arizona, G&SRM.

This claim is 1500 feet in length and 600 feet in width. This Notice of Location is posted on the centerline of the claim. The claim runs from the location monument on which this notice is posted 20 feet in a northerly direction to the North endline, and 1480 feet in a southerly direction to the South endline. The claim boundaries are marked by six monuments, one at each corner and one at the center of each endline. The location monument on which this notice is posted is situated within Section 31, T2S, R13E, Pinal County, Arizona, G&SRM, and is approximately 7909 feet East and 6406 feet North from the SW corner of Section 1, T3S, R12E, Pinal County, Arizona, G&SRM. Any overlaps onto pre-existing lode claims, private or State Land are acknowledged as pre-existing rights and that portion of said overlap is acknowledged as invalid.

The undersigned claims the ground as depicted on the map that is attached to a copy of this Notice of Location filed in the office of the Recorder, Pinal County, Arizona.

The claim has been monumented in accordance with State and Federal law. Corner, end centers and location monuments are posts, 1-1/2" x 1-1/2" x 5' projecting at least 4' above the ground.

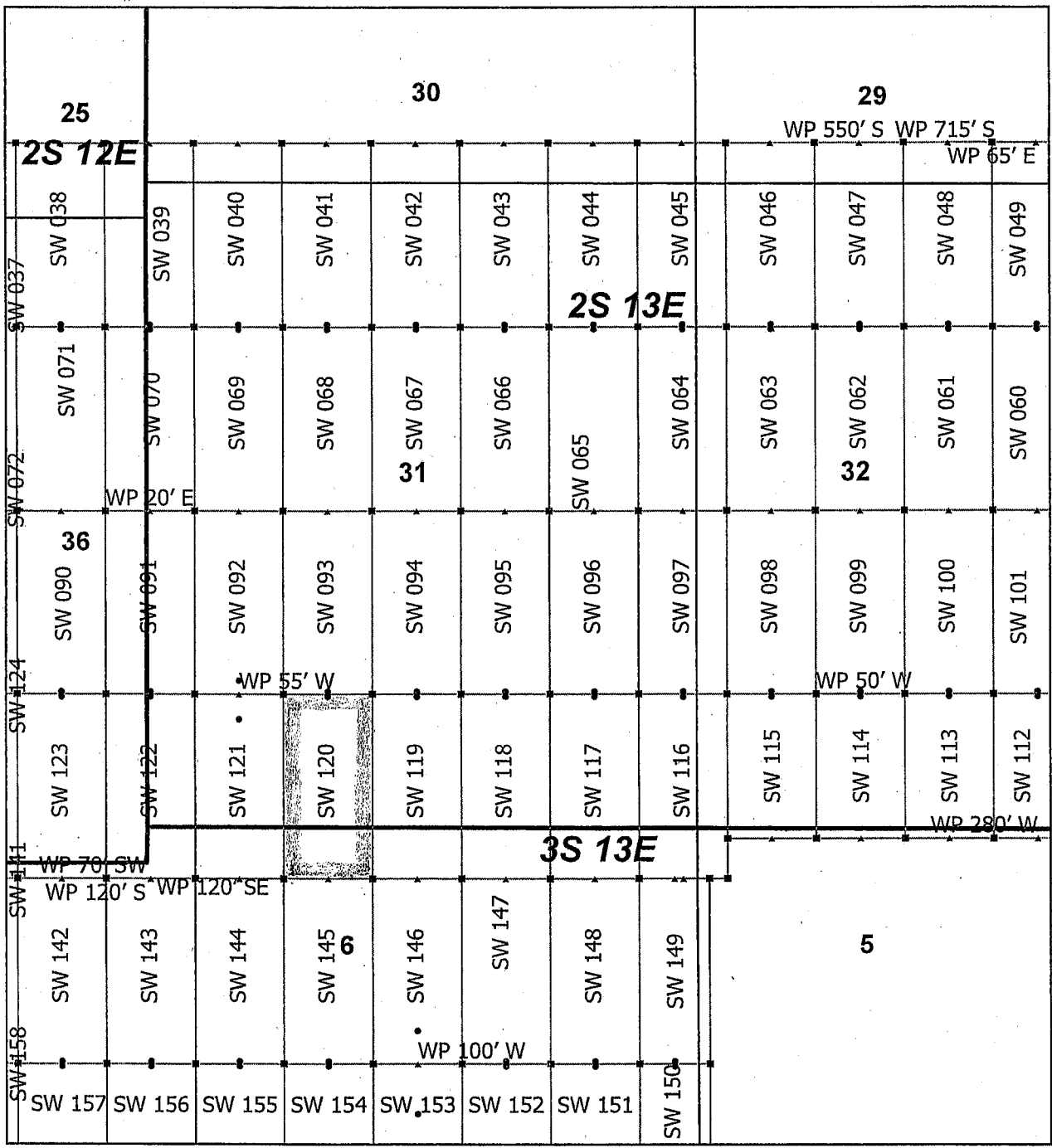
Located, dated and posted on the ground this 22nd day of April, 2019.

KENNECOTT EXPLORATION COMPANY


By: Erik Best, its Operating Officer

RECEIVED
BLM AZ STATE OFFICE
2019 JUL 15 P 2:51
PHOENIX, ARIZONA

AMC455875



AMC 455875

Superior West Claim Block 2, Arizona

Superior West - SW Lode Mining Claims
 T2S, 3S and R12E, 13E G&SRM
 Pinal County, Arizona
 Located April 19 - 25, 2019

Monuments are 1-1/2" by 1-1/2" by 5' Wood Posts projecting at least four feet above the ground. Location Monuments are set 20' inside the Endline along the center of each claim, and are 1500' long X 600' wide unless otherwise depicted and as detailed in the attached Certificate of Location.

TIE POINT: The location monument is tied to the southwest corner of Section 1, Township 3S, Range 12E, G&SRM, Pinal County, Arizona, its distance as shown on the attached Certificate of Location. Bearings and distance are grid north.

Any overlap onto pre-existing lode claims, or Private Land, is acknowledged as non-locatable, and any overlapping portion is acknowledged as invalid.

N

- ▲ SW Corner
- SW End Center
- SW Location Monument
- SW Claim Boundary
- Section
- Township

0 0.21 0.42
Miles

RECEIVED
 BLM AZ STATE OFFICE
 2019 JUL 15 P 2:51
 PHOENIX, ARIZONA

Claims Filed By-
 Kennecott Exploration Company
 2640 West 1700 South
 Salt Lake City, UT 84104

When recorded return to:
Kennecott Exploration Company – Land Dept.
2640 West 1700 South
Salt Lake City, UT 84104

ARIZONA NOTICE OF LOCATION
(LODE CLAIM)

NOTICE IS HEREBY GIVEN THAT KENNECOTT EXPLORATION COMPANY, whose mailing address is 2640 West 1700 South, Salt Lake City, Utah 84104 by its undersigned officer, makes this location of the SW 121 Lode Mining Claim, in Pinal County, Arizona.

The general course of the claim is from the North to South, and said claim is within the:

<u>Quarter</u>	<u>Section</u>	<u>Township</u>	<u>Range</u>
SW	31	2S	13E
NW	6	3S	13E

Pinal County, Arizona, G&SRM.


This claim is 1500 feet in length and 600 feet in width. This Notice of Location is posted on the centerline of the claim. The claim runs from the location monument on which this notice is posted 199 feet in a northerly direction to the North endline, and 1301 feet in a southerly direction to the South endline. The claim boundaries are marked by six monuments, one at each corner and one at the center of each endline. The location monument on which this notice is posted is situated within Section 31, T2S, R13E, Pinal County, Arizona, G&SRM, and is approximately 7309 feet East and 6231 feet North from the SW corner of Section 1, T3S, R12E, Pinal County, Arizona, G&SRM. WP is 55' W of N endline. Any overlaps onto pre-existing lode claims, private or State Land are acknowledged as pre-existing rights and that portion of said overlap is acknowledged as invalid.

The undersigned claims the ground as depicted on the map that is attached to a copy of this Notice of Location filed in the office of the Recorder, Pinal County, Arizona.

The claim has been monumented in accordance with State and Federal law. Corner, end centers and location monuments are posts, 1-1/2" x 1-1/2" x 5' projecting at least 4' above the ground.

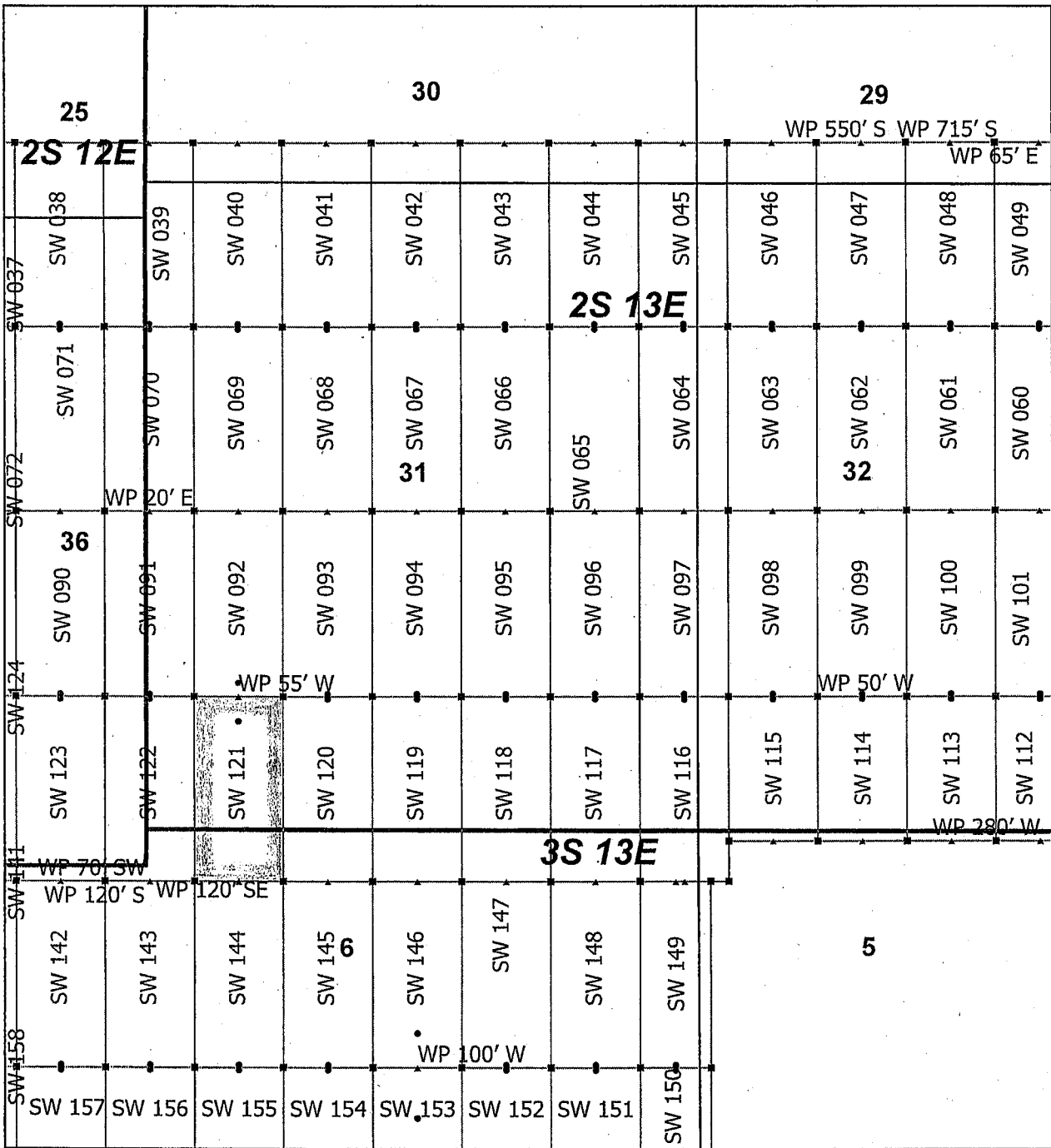
Located, dated and posted on the ground this 19th day of April, 2019.

KENNECOTT EXPLORATION COMPANY


By: Erik Best, its Operating Officer

RECEIVED
BLM AZ STATE OFFICE
2019 JUL 15 P 2:51
PHOENIX, ARIZONA

AMC455876



AMC 455876

Superior West Claim Block 2, Arizona

Superior West - SW Lode Mining Claims
 T2S, 3S and R12E, 13E G&SRM
 Pinal County, Arizona
 Located April 19 - 25, 2019

Monuments are 1-1/2" by 1-1/2" by 5' Wood Posts projecting at least four feet above the ground. Location Monuments are set 20' inside the Endline along the center of each claim, and are 1500' long X 600' wide unless otherwise depicted and as detailed in the attached Certificate of Location.

TIE POINT: The location monument is tied to the southwest corner of Section 1, Township 3S, Range 12E, G&SRM, Pinal County, Arizona, its distance as shown on the attached Certificate of Location. Bearings and distance are grid north.

Any overlap onto pre-existing lode claims, or Private Land, is acknowledged as non-locatable, and any overlapping portion is acknowledged as invalid.

▲	SW Corner
■	SW End Center
●	SW Location Monument
□	SW Claim Boundary
□	Section
□	Township

N

0 0.21 0.42
Miles

RECEIVED
 BLM AZ STATE OFFICE
 2019 JUL 15 P 2:51
 PHOENIX, ARIZONA

Claims Filed By-
 Kennecott Exploration Company
 2640 West 1700 South
 Salt Lake City, UT 84104

When recorded return to:
Kennecott Exploration Company – Land Dept.
2640 West 1700 South
Salt Lake City, UT 84104

ARIZONA NOTICE OF LOCATION
(LODE CLAIM)

NOTICE IS HEREBY GIVEN THAT KENNECOTT EXPLORATION COMPANY, whose mailing address is 2640 West 1700 South, Salt Lake City, Utah 84104 by its undersigned officer, makes this location of the SW 122 Lode Mining Claim, in Pinal County, Arizona.

The general course of the claim is from the North to South, and said claim is within the:

<u>Quarter</u>	<u>Section</u>	<u>Township</u>	<u>Range</u>
SW	31	2S	13E
SE	36	2S	12E
NW	6	3S	13E

Pinal County, Arizona, G&SRM.

This claim is 1500 feet in length and 600 feet in width. This Notice of Location is posted on the centerline of the claim. The claim runs from the location monument on which this notice is posted 20 feet in a northerly direction to the North endline, and 1480 feet in a southerly direction to the South endline. The claim boundaries are marked by six monuments, one at each corner and one at the center of each endline. The location monument on which this notice is posted is situated within Section 31, T2S, R13E, Pinal County, Arizona, G&SRM, and is approximately 6709 feet East and 6406 feet North from the SW corner of Section 1, T3S, R12E, Pinal County, Arizona, G&SRM. WP is 70' SW of SW Cor; WP is 120' SE of S endline. Any overlaps onto pre-existing lode claims, private or State Land are acknowledged as pre-existing rights and that portion of said overlap is acknowledged as invalid.

The undersigned claims the ground as depicted on the map that is attached to a copy of this Notice of Location filed in the office of the Recorder, Pinal County, Arizona.

The claim has been monumented in accordance with State and Federal law. Corner, end centers and location monuments are posts, 1-1/2" x 1-1/2" x 5' projecting at least 4' above the ground.

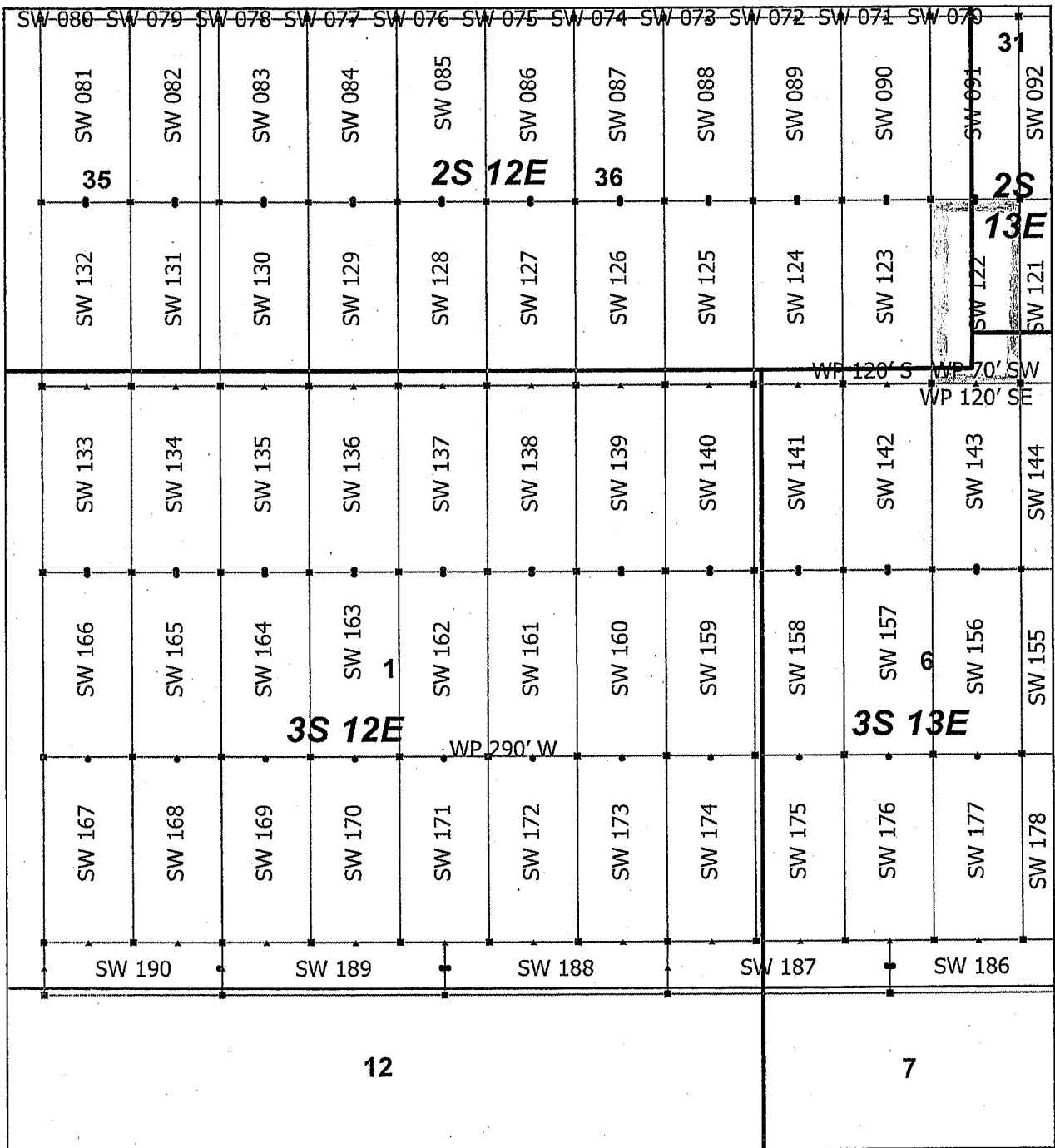
Located, dated and posted on the ground this 19th day of April, 2019.

KENNECOTT EXPLORATION COMPANY


By: Erik Best, its Operating Officer

RECEIVED
BLM AZ STATE OFFICE
2019 JUL 15 P 2:51
PHOENIX, ARIZONA

AMC455877



AM0455817

Superior West Claim Block 4, Arizona

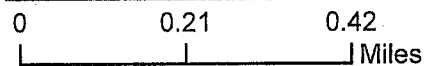
Superior West - SW Lode Mining Claims
 T2S, 3S and R12E, 13E G&SRM
 Pinal County, Arizona
 Located April 19 - 25, 2019

Monuments are 1-1/2" by 1-1/2" by 5' Wood Posts projecting at least four feet above the ground. Location Monuments are set 20' inside the Endline along the center of each claim, and are 1500' long X 600' wide unless otherwise depicted and as detailed in the attached Certificate of Location.

TIE POINT: The location monument is tied to the southwest corner of Section 1, Township 3S, Range 12E, G&SRM, Pinal County, Arizona, its distance as shown on the attached Certificate of Location. Bearings and distance are grid north.

Any overlap onto pre-existing lode claims, or Private Land, is acknowledged as non-locatable, and any overlapping portion is acknowledged as invalid.

▲	SW Corner
■	SW End Center
•	SW Location Monument
□	SW Claim Boundary
□	Section
□	Township



RECEIVED
 BLM AZ STATE OFFICE
 2019 JUL 15 P 2:51
 PHOENIX, ARIZONA

Claims Filed By-
 Kennecott Exploration Company
 2640 West 1700 South
 Salt Lake City, UT 84104

When recorded return to:
Kennecott Exploration Company – Land Dept.
2640 West 1700 South
Salt Lake City, UT 84104

ARIZONA NOTICE OF LOCATION
(LODE CLAIM)

NOTICE IS HEREBY GIVEN THAT KENNECOTT EXPLORATION COMPANY, whose mailing address is 2640 West 1700 South, Salt Lake City, Utah 84104 by its undersigned officer, makes this location of the SW 123 Lode Mining Claim, in Pinal County, Arizona.

The general course of the claim is from the North to South, and said claim is within the:

<u>Quarter</u>	<u>Section</u>	<u>Township</u>	<u>Range</u>
SE	36	2S	12E
NW	6	3S	13E

Pinal County, Arizona, G&SRM.


This claim is 1500 feet in length and 600 feet in width. This Notice of Location is posted on the centerline of the claim. The claim runs from the location monument on which this notice is posted 20 feet in a northerly direction to the North endline, and 1480 feet in a southerly direction to the South endline. The claim boundaries are marked by six monuments, one at each corner and one at the center of each endline. The location monument on which this notice is posted is situated within Section 36, T2S, R12E, Pinal County, Arizona, G&SRM, and is approximately 6109 feet East and 6406 feet North from the SW corner of Section 1, T3S, R12E, Pinal County, Arizona, G&SRM. WP is 120' S of S endline; WP is 70' SW of SE Cor. Any overlaps onto pre-existing lode claims, private or State Land are acknowledged as pre-existing rights and that portion of said overlap is acknowledged as invalid.

The undersigned claims the ground as depicted on the map that is attached to a copy of this Notice of Location filed in the office of the Recorder, Pinal County, Arizona.

The claim has been monumented in accordance with State and Federal law. Corner, end centers and location monuments are posts, 1-1/2" x 1-1/2" x 5' projecting at least 4' above the ground.

Located, dated and posted on the ground this 19th day of April, 2019.

KENNECOTT EXPLORATION COMPANY



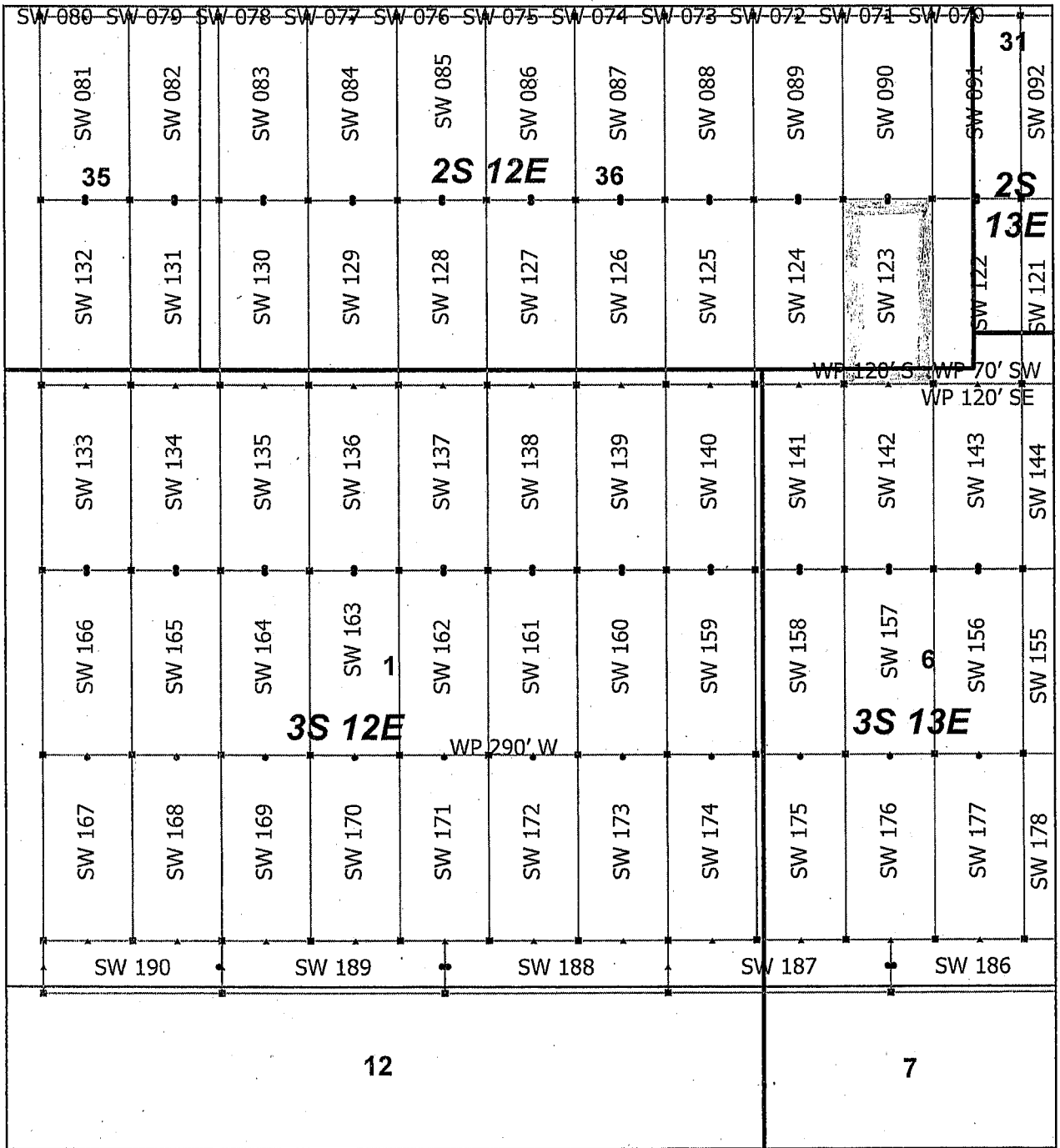
By: Erik Best, its Operating Officer

PHOENIX, ARIZONA

2019 JUL 15 P 2:51

RECEIVED
BLM AZ STATE OFFICE

AMC455878



AMC 455878

Superior West Claim Block 4, Arizona

Superior West - SW Lode Mining Claims
 T2S, 3S and R12E, 13E G&SRM
 Pinal County, Arizona
 Located April 19 - 25, 2019

Monuments are 1-1/2" by 1-1/2" by 5' Wood Posts projecting at least four feet above the ground. Location Monuments are set 20' inside the Endline along the center of each claim, and are 1500' long X 600' wide unless otherwise depicted and as detailed in the attached Certificate of Location.

TIE POINT: The location monument is tied to the southwest corner of Section 1, Township 3S, Range 12E, G&SRM, Pinal County, Arizona, its distance as shown on the attached Certificate of Location. Bearings and distance are grid north.

Any overlap onto pre-existing lode claims, or Private Land, is acknowledged as non-locatable, and any overlapping portion is acknowledged as invalid.

N

- ▲ SW Corner
- SW End Center
- SW Location Monument
- SW Claim Boundary
- Section
- Township

0 0.21 0.42
Miles

RECEIVED
 BLM AZ STATE OFFICE
 2019 JUL 15 P 2:51
 PHOENIX, ARIZONA

Claims Filed By-
 Kennecott Exploration Company
 2640 West 1700 South
 Salt Lake City, UT 84104

When recorded return to:
Kennecott Exploration Company – Land Dept.
2640 West 1700 South
Salt Lake City, UT 84104

ARIZONA NOTICE OF LOCATION
(LODE CLAIM)

NOTICE IS HEREBY GIVEN THAT KENNECOTT EXPLORATION COMPANY, whose mailing address is 2640 West 1700 South, Salt Lake City, Utah 84104 by its undersigned officer, makes this location of the SW 124 Lode Mining Claim, in Pinal County, Arizona.

The general course of the claim is from the North to South, and said claim is within the:

<u>Quarter</u>	<u>Section</u>	<u>Township</u>	<u>Range</u>
SE	36	2S	12E
NW	6	3S	13E
NE	1	3S	12E

Pinal County, Arizona, G&SRM.

This claim is 1500 feet in length and 600 feet in width. This Notice of Location is posted on the centerline of the claim. The claim runs from the location monument on which this notice is posted 20 feet in a northerly direction to the North endline, and 1480 feet in a southerly direction to the South endline. The claim boundaries are marked by six monuments, one at each corner and one at the center of each endline. The location monument on which this notice is posted is situated within Section 36, T2S, R12E, Pinal County, Arizona, G&SRM, and is approximately 5509 feet East and 6406 feet North from the SW corner of Section 1, T3S, R12E, Pinal County, Arizona, G&SRM. Any overlaps onto pre-existing lode claims, private or State Land are acknowledged as pre-existing rights and that portion of said overlap is acknowledged as invalid.

The undersigned claims the ground as depicted on the map that is attached to a copy of this Notice of Location filed in the office of the Recorder, Pinal County, Arizona.

The claim has been monumented in accordance with State and Federal law. Corner, end centers and location monuments are posts, 1-1/2" x 1-1/2" x 5' projecting at least 4' above the ground.

Located, dated and posted on the ground this 19th day of April, 2019.

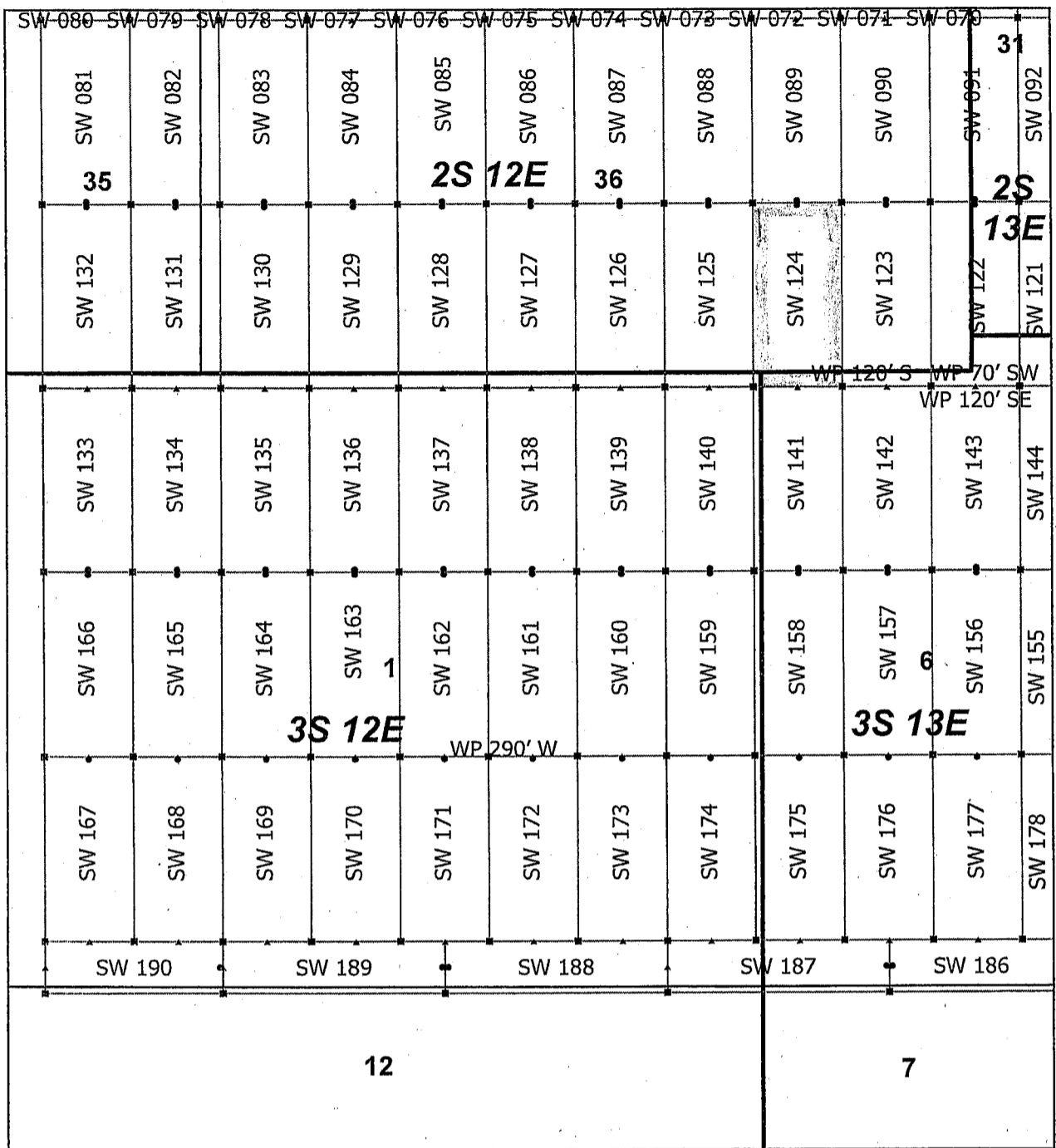
KENNECOTT EXPLORATION COMPANY



By: Erik Best, its Operating Officer

RECEIVED
BLM AZ STATE OFFICE
2019 JUL 15 P 2:51
PHOENIX, ARIZONA

AMC455879



AMC455879

Superior West Claim Block 4, Arizona

Superior West - SW Lode Mining Claims
 T2S, 3S and R12E, 13E G&SRM
 Pinal County, Arizona
 Located April 19 - 25, 2019

Monuments are 1-1/2" by 1-1/2" by 5' Wood Posts projecting at least four feet above the ground. Location Monuments are set 20' inside the Endline along the center of each claim, and are 1500' long X 600' wide unless otherwise depicted and as detailed in the attached Certificate of Location.

TIE POINT: The location monument is tied to the southwest corner of Section 1, Township 3S, Range 12E, G&SRM, Pinal County, Arizona, its distance as shown on the attached Certificate of Location. Bearings and distance are grid north.

Any overlap onto pre-existing lode claims, or Private Land, is acknowledged as non-locatable, and any overlapping portion is acknowledged as invalid.

▲	SW Corner
■	SW End Center
•	SW Location Monument
□	SW Claim Boundary
□	Section
□	Township

N

0 0.21 0.42
Miles

RECEIVED
 BLM AZ STATE OFFICE
 2019 JUL 15 P 2:51
 PHOENIX, ARIZONA

Claims Filed By-
 Kennecott Exploration Company
 2640 West 1700 South
 Salt Lake City, UT 84104

When recorded return to:
Kennecott Exploration Company – Land Dept.
2640 West 1700 South
Salt Lake City, UT 84104

ARIZONA NOTICE OF LOCATION
(LODE CLAIM)

NOTICE IS HEREBY GIVEN THAT KENNECOTT EXPLORATION COMPANY, whose mailing address is 2640 West 1700 South, Salt Lake City, Utah 84104 by its undersigned officer, makes this location of the SW 125 Lode Mining Claim, in Pinal County, Arizona.

The general course of the claim is from the North to South, and said claim is within the:

<u>Quarter</u>	<u>Section</u>	<u>Township</u>	<u>Range</u>
SE	36	2S	12E
NE	1	3S	12E

Pinal County, Arizona, G&SRM.


This claim is 1500 feet in length and 600 feet in width. This Notice of Location is posted on the centerline of the claim. The claim runs from the location monument on which this notice is posted 20 feet in a northerly direction to the North endline, and 1480 feet in a southerly direction to the South endline. The claim boundaries are marked by six monuments, one at each corner and one at the center of each endline. The location monument on which this notice is posted is situated within Section 36, T2S, R12E, Pinal County, Arizona, G&SRM, and is approximately 4909 feet East and 6406 feet North from the SW corner of Section 1, T3S, R12E, Pinal County, Arizona, G&SRM. Any overlaps onto pre-existing lode claims, private or State Land are acknowledged as pre-existing rights and that portion of said overlap is acknowledged as invalid.

The undersigned claims the ground as depicted on the map that is attached to a copy of this Notice of Location filed in the office of the Recorder, Pinal County, Arizona.

The claim has been monumented in accordance with State and Federal law. Corner, end centers and location monuments are posts, 1-1/2" x 1-1/2" x 5' projecting at least 4' above the ground.

Located, dated and posted on the ground this 19th day of April, 2019.

KENNECOTT EXPLORATION COMPANY

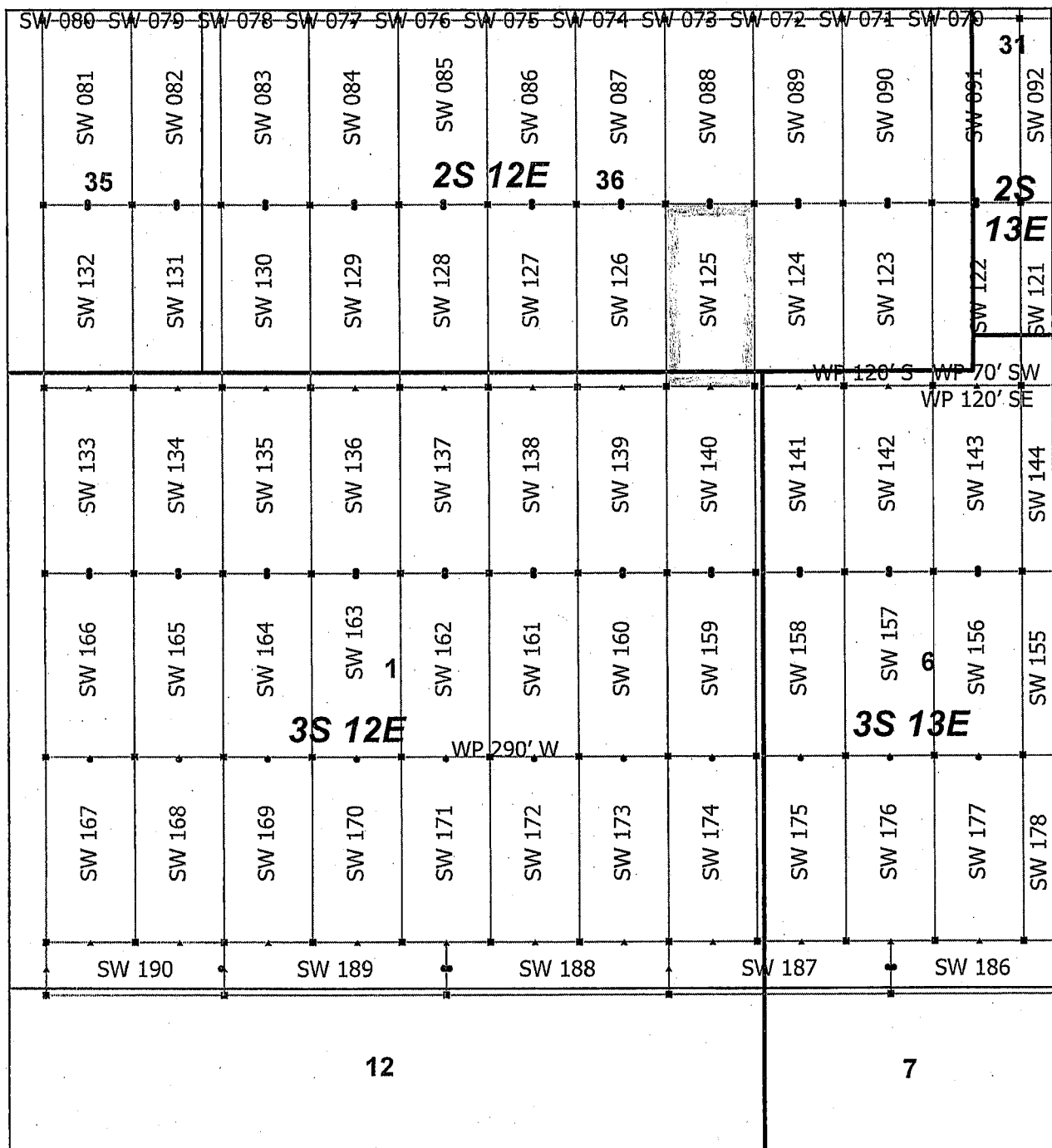

By: Erik Best, its Operating Officer

PHOENIX, ARIZONA

2019 JUL 15 P 2:51

RECEIVED
BLM AZ STATE OFFICE

AMC455880



AMC 455880

Superior West Claim Block 4, Arizona

Superior West - SW Lode Mining Claims
 T2S, 3S and R12E, 13E G&SRM
 Pinal County, Arizona
 Located April 19 - 25, 2019

Monuments are 1-1/2" by 1-1/2" by 5' Wood Posts projecting at least four feet above the ground. Location Monuments are set 20' inside the Endline along the center of each claim, and are 1500' long X 600' wide unless otherwise depicted and as detailed in the attached Certificate of Location.

TIE POINT: The location monument is tied to the southwest corner of Section 1, Township 3S, Range 12E, G&SRM, Pinal County, Arizona, its distance as shown on the attached Certificate of Location. Bearings and distance are grid north.

Any overlap onto pre-existing lode claims, or Private Land, is acknowledged as non-locatable, and any overlapping portion is acknowledged as invalid.

- ▲ SW Corner
- SW End Center
- SW Location Monument
- ▭ SW Claim Boundary
- ▭ Section
- ▭ Township

N

0 0.21 0.42
Miles

RECEIVED
 BLM AZ STATE OFFICE
 2019 JUL 15 P 2:55
 PHOENIX, ARIZONA

Claims Filed By:
 Kennecott Exploration Company
 2640 West 1700 South
 Salt Lake City, UT 84104

When recorded return to:
Kennecott Exploration Company – Land Dept.
2640 West 1700 South
Salt Lake City, UT 84104

ARIZONA NOTICE OF LOCATION
(LODE CLAIM)

NOTICE IS HEREBY GIVEN THAT KENNECOTT EXPLORATION COMPANY, whose mailing address is 2640 West 1700 South, Salt Lake City, Utah 84104 by its undersigned officer, makes this location of the SW 126 Lode Mining Claim, in Pinal County, Arizona.

The general course of the claim is from the North to South, and said claim is within the:

<u>Quarter</u>	<u>Section</u>	<u>Township</u>	<u>Range</u>
SE	36	2S	12E
SW	36	2S	12E
NE	1	3S	12E

Pinal County, Arizona, G&SRM.


This claim is 1500 feet in length and 600 feet in width. This Notice of Location is posted on the centerline of the claim. The claim runs from the location monument on which this notice is posted 20 feet in a northerly direction to the North endline, and 1480 feet in a southerly direction to the South endline. The claim boundaries are marked by six monuments, one at each corner and one at the center of each endline. The location monument on which this notice is posted is situated within Section 36, T2S, R12E, Pinal County, Arizona, G&SRM, and is approximately 4309 feet East and 6406 feet North from the SW corner of Section 1, T3S, R12E, Pinal County, Arizona, G&SRM. Any overlaps onto pre-existing lode claims, private or State Land are acknowledged as pre-existing rights and that portion of said overlap is acknowledged as invalid.

The undersigned claims the ground as depicted on the map that is attached to a copy of this Notice of Location filed in the office of the Recorder, Pinal County, Arizona.

The claim has been monumented in accordance with State and Federal law. Corner, end centers and location monuments are posts, 1-1/2" x 1-1/2" x 5' projecting at least 4' above the ground.

Located, dated and posted on the ground this 19th day of April, 2019.

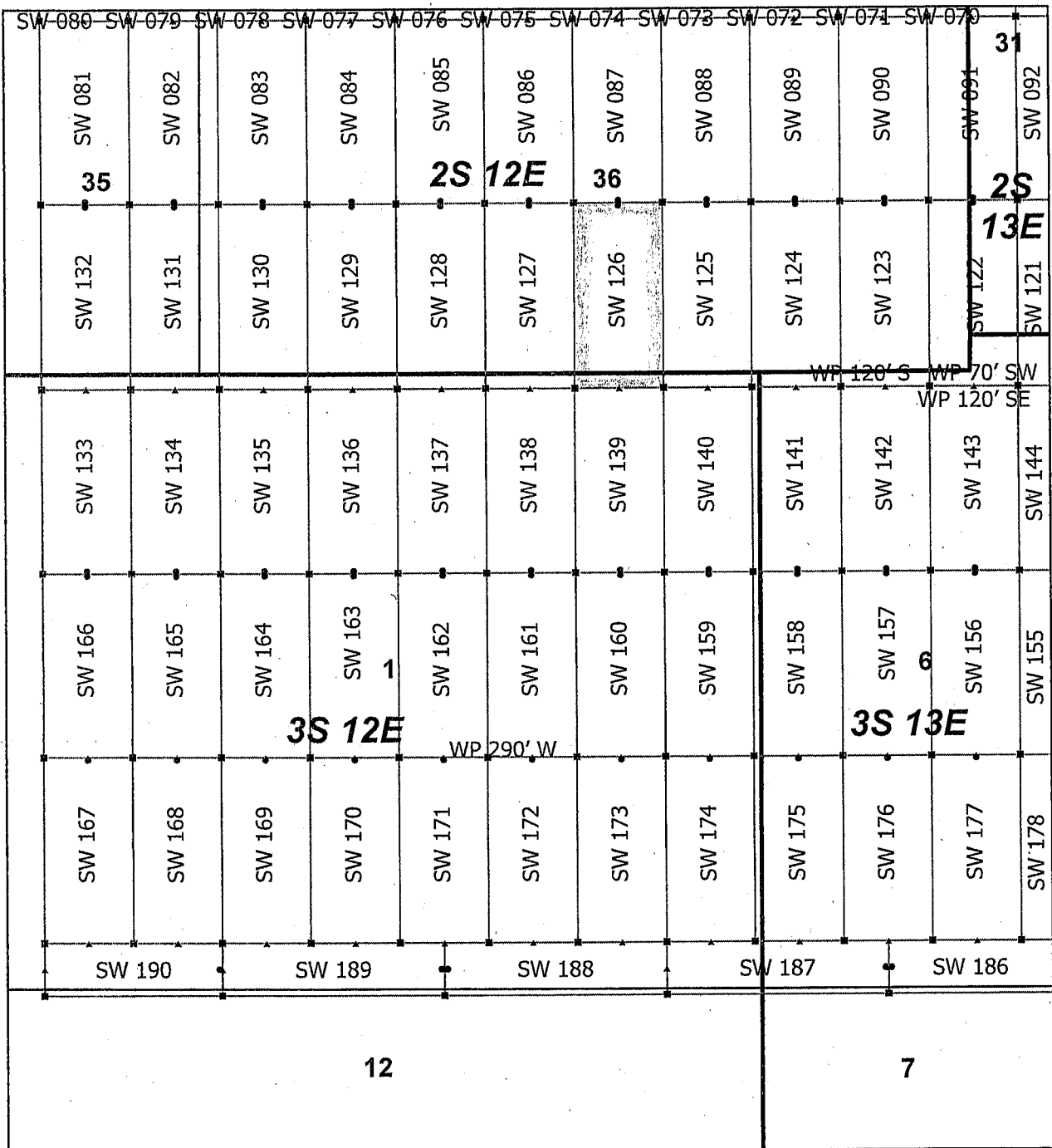
KENNECOTT EXPLORATION COMPANY



By: Erik Best, its Operating Officer

RECEIVED
BLM AZ STATE OFFICE
2019 JUL 15 P 2:52
PHOENIX, ARIZONA

AMC455881



AMC 455881

Superior West Claim Block 4, Arizona

Superior West - SW Lode Mining Claims
 T2S, 3S and R12E, 13E G&SRM
 Pinal County, Arizona
 Located April 19 - 25, 2019

Monuments are 1-1/2" by 1-1/2" by 5' Wood Posts projecting at least four feet above the ground. Location Monuments are set 20' inside the Endline along the center of each claim, and are 1500' long X 600' wide unless otherwise depicted and as detailed in the attached Certificate of Location.

TIE POINT: The location monument is tied to the southwest corner of Section 1, Township 3S, Range 12E, G&SRM, Pinal County, Arizona, its distance as shown on the attached Certificate of Location. Bearings and distance are grid north.

Any overlap onto pre-existing lode claims, or Private Land, is acknowledged as non-locatable, and any overlapping portion is acknowledged as invalid.

- ▲ SW Corner
- SW End Center
- SW Location Monument
- ▭ SW Claim Boundary
- ▭ Section
- ▭ Township

N

0 0.21 0.42
Miles

RECEIVED
 BLM AZ STATE OFFICE
 2019 JUL 15 P 2:52
 PHOENIX, ARIZONA

Claims Filed By-
 Kennecott Exploration Company
 2640 West 1700 South
 Salt Lake City, UT 84104

When recorded return to:
Kennecott Exploration Company – Land Dept.
2640 West 1700 South
Salt Lake City, UT 84104

ARIZONA NOTICE OF LOCATION
(LODE CLAIM)

NOTICE IS HEREBY GIVEN THAT KENNECOTT EXPLORATION COMPANY, whose mailing address is 2640 West 1700 South, Salt Lake City, Utah 84104 by its undersigned officer, makes this location of the SW 127 Lode Mining Claim, in Pinal County, Arizona.

The general course of the claim is from the North to South, and said claim is within the:

<u>Quarter</u>	<u>Section</u>	<u>Township</u>	<u>Range</u>
SW	36	2S	12E
NE	1	3S	12E

Pinal County, Arizona, G&SRM.


This claim is 1500 feet in length and 600 feet in width. This Notice of Location is posted on the centerline of the claim. The claim runs from the location monument on which this notice is posted 20 feet in a northerly direction to the North endline, and 1480 feet in a southerly direction to the South endline. The claim boundaries are marked by six monuments, one at each corner and one at the center of each endline. The location monument on which this notice is posted is situated within Section 36, T2S, R12E, Pinal County, Arizona, G&SRM, and is approximately 3709 feet East and 6406 feet North from the SW corner of Section 1, T3S, R12E, Pinal County, Arizona, G&SRM. Any overlaps onto pre-existing lode claims, private or State Land are acknowledged as pre-existing rights and that portion of said overlap is acknowledged as invalid.

The undersigned claims the ground as depicted on the map that is attached to a copy of this Notice of Location filed in the office of the Recorder, Pinal County, Arizona.

The claim has been monumented in accordance with State and Federal law. Corner, end centers and location monuments are posts, 1-1/2" x 1-1/2" x 5' projecting at least 4' above the ground.

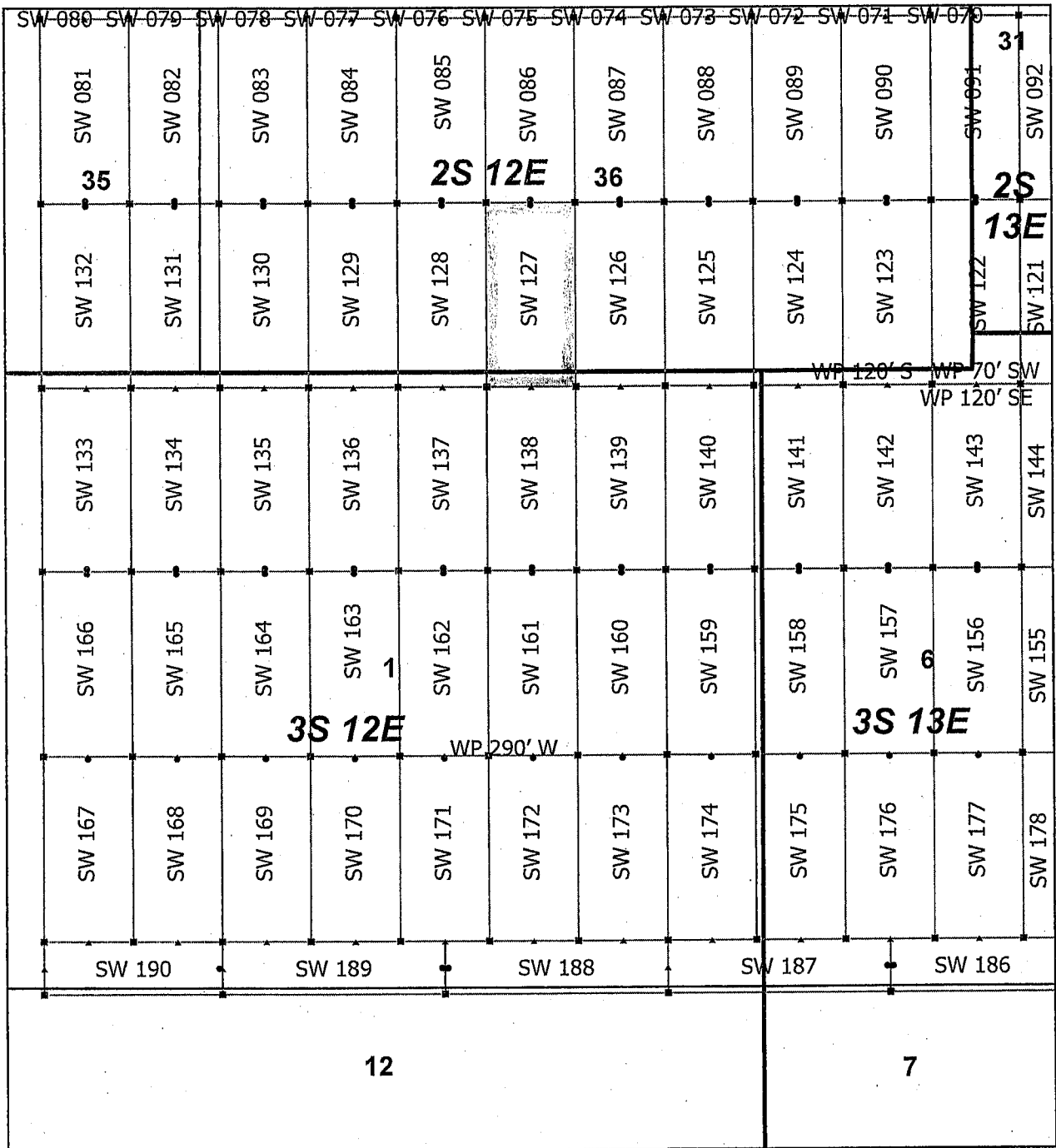
Located, dated and posted on the ground this 19th day of April, 2019.

KENNECOTT EXPLORATION COMPANY


By: Erik Best, its Operating Officer

RECEIVED
BLM AZ STATE OFFICE
2019 JUL 15 P 2:52
PHOENIX, ARIZONA

AMC455882



AMC455882

Superior West Claim Block 4, Arizona

Superior West - SW Lode Mining Claims
 T2S, 3S and R12E, 13E G&SRM
 Pinal County, Arizona
 Located April 19 - 25, 2019

Monuments are 1-1/2" by 1-1/2" by 5' Wood Posts projecting at least four feet above the ground. Location Monuments are set 20' inside the Endline along the center of each claim, and are 1500' long X 600' wide unless otherwise depicted and as detailed in the attached Certificate of Location.

TIE POINT: The location monument is tied to the southwest corner of Section 1, Township 3S, Range 12E, G&SRM, Pinal County, Arizona, its distance as shown on the attached Certificate of Location. Bearings and distance are grid north.

Any overlap onto pre-existing lode claims, or Private Land, is acknowledged as non-locatable, and any overlapping portion is acknowledged as invalid.

- ▲ SW Corner
- SW End Center
- SW Location Monument
- SW Claim Boundary
- Section
- Township

0 0.21 0.42
 Miles

RECEIVED
 BLM AZ STATE OFFICE
 2019 JUL 15 P 2:52
 PHOENIX, ARIZONA

Claims Filed By-
 Kennecott Exploration Company
 2640 West 1700 South
 Salt Lake City, UT 84104

When recorded return to:
Kennecott Exploration Company – Land Dept.
2640 West 1700 South
Salt Lake City, UT 84104

ARIZONA NOTICE OF LOCATION
(LODE CLAIM)

NOTICE IS HEREBY GIVEN THAT KENNECOTT EXPLORATION COMPANY, whose mailing address is 2640 West 1700 South, Salt Lake City, Utah 84104 by its undersigned officer, makes this location of the SW 128 Lode Mining Claim, in Pinal County, Arizona.

The general course of the claim is from the North to South, and said claim is within the:

<u>Quarter</u>	<u>Section</u>	<u>Township</u>	<u>Range</u>
SW	36	2S	12E
NE	1	3S	12E

Pinal County, Arizona, G&SRM.


This claim is 1500 feet in length and 600 feet in width. This Notice of Location is posted on the centerline of the claim. The claim runs from the location monument on which this notice is posted 20 feet in a northerly direction to the North endline, and 1480 feet in a southerly direction to the South endline. The claim boundaries are marked by six monuments, one at each corner and one at the center of each endline. The location monument on which this notice is posted is situated within Section 36, T2S, R12E, Pinal County, Arizona, G&SRM, and is approximately 3109 feet East and 6406 feet North from the SW corner of Section 1, T3S, R12E, Pinal County, Arizona, G&SRM. Any overlaps onto pre-existing lode claims, private or State Land are acknowledged as pre-existing rights and that portion of said overlap is acknowledged as invalid.

The undersigned claims the ground as depicted on the map that is attached to a copy of this Notice of Location filed in the office of the Recorder, Pinal County, Arizona.

The claim has been monumented in accordance with State and Federal law. Corner, end centers and location monuments are posts, 1-1/2" x 1-1/2" x 5' projecting at least 4' above the ground.

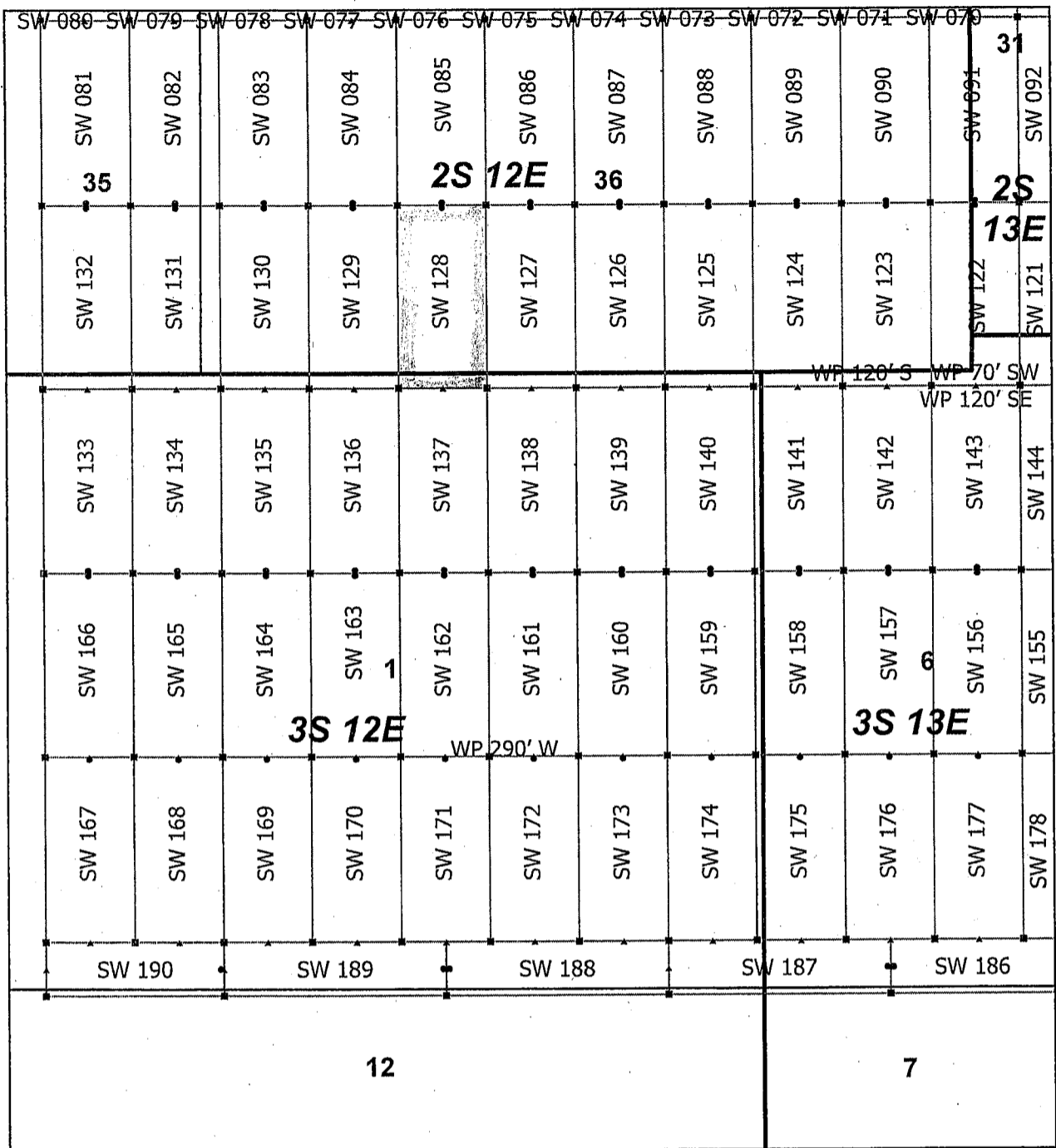
Located, dated and posted on the ground this 19th day of April, 2019.

KENNECOTT EXPLORATION COMPANY


By: Erik Best, its Operating Officer

RECEIVED
BLM AZ STATE OFFICE
2019 JUL 15 P 2:52
PHOENIX, ARIZONA

AMC455883



AMC455883

Superior West Claim Block 4, Arizona

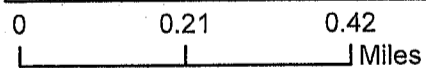
Superior West - SW Lode Mining Claims
 T2S, 3S and R12E, 13E G&SRM
 Pinal County, Arizona
 Located April 19 - 25, 2019

Monuments are 1-1/2" by 1-1/2" by 5' Wood Posts projecting at least four feet above the ground. Location Monuments are set 20' inside the Endline along the center of each claim, and are 1500' long X 600' wide unless otherwise depicted and as detailed in the attached Certificate of Location.

TIE POINT: The location monument is tied to the southwest corner of Section 1, Township 3S, Range 12E, G&SRM, Pinal County, Arizona, its distance as shown on the attached Certificate of Location. Bearings and distance are grid north.

Any overlap onto pre-existing lode claims, or Private Land, is acknowledged as non-locatable, and any overlapping portion is acknowledged as invalid.

▲	SW Corner
■	SW End Center
•	SW Location Monument
□	SW Claim Boundary
□	Section
□	Township



RECEIVED
 BLM AZ STATE OFFICE
 2019 JUL 15 P 2:52
 PHOENIX, ARIZONA

Claims Filed By-
 Kennecott Exploration Company
 2640 West 1700 South
 Salt Lake City, UT 84104

When recorded return to:
Kennecott Exploration Company – Land Dept.
2640 West 1700 South
Salt Lake City, UT 84104

ARIZONA NOTICE OF LOCATION
(LODE CLAIM)

NOTICE IS HEREBY GIVEN THAT KENNECOTT EXPLORATION COMPANY, whose mailing address is 2640 West 1700 South, Salt Lake City, Utah 84104 by its undersigned officer, makes this location of the SW 129 Lode Mining Claim, in Pinal County, Arizona.

The general course of the claim is from the North to South, and said claim is within the:

<u>Quarter</u>	<u>Section</u>	<u>Township</u>	<u>Range</u>
SW	36	2S	12E
NE	1	3S	12E
NW	1	3S	12E

Pinal County, Arizona, G&SRM.


This claim is 1500 feet in length and 600 feet in width. This Notice of Location is posted on the centerline of the claim. The claim runs from the location monument on which this notice is posted 20 feet in a northerly direction to the North endline, and 1480 feet in a southerly direction to the South endline. The claim boundaries are marked by six monuments, one at each corner and one at the center of each endline. The location monument on which this notice is posted is situated within Section 36, T2S, R12E, Pinal County, Arizona, G&SRM, and is approximately 2509 feet East and 6406 feet North from the SW corner of Section 1, T3S, R12E, Pinal County, Arizona, G&SRM. Any overlaps onto pre-existing lode claims, private or State Land are acknowledged as pre-existing rights and that portion of said overlap is acknowledged as invalid.

The undersigned claims the ground as depicted on the map that is attached to a copy of this Notice of Location filed in the office of the Recorder, Pinal County, Arizona.

The claim has been monumented in accordance with State and Federal law. Corner, end centers and location monuments are posts, 1-1/2" x 1-1/2" x 5' projecting at least 4' above the ground.

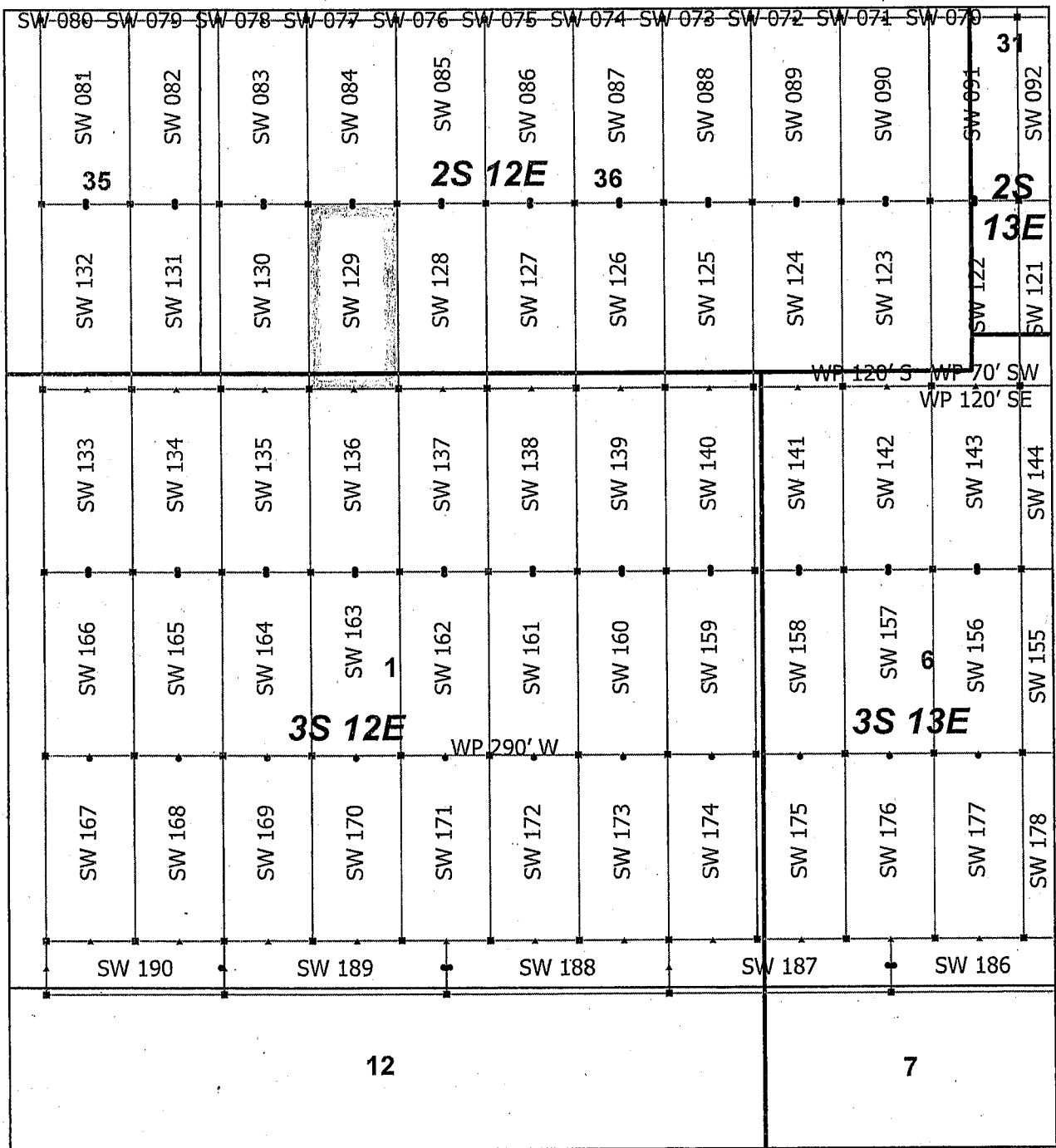
Located, dated and posted on the ground this 19th day of April, 2019.

KENNECOTT EXPLORATION COMPANY


By: Erik Best, its Operating Officer

RECEIVED
BLM AZ STATE OFFICE
2019 JUL 15 P 2:52
PHOENIX, ARIZONA

AMC455884



AMC 455884

Superior West Claim Block 4, Arizona

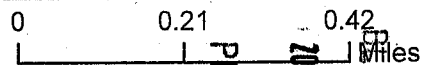
Superior West - SW Lode Mining Claims
 T2S, 3S and R12E, 13E G&SRM
 Pinal County, Arizona
 Located April 19 - 25, 2019

Monuments are 1-1/2" by 1-1/2" by 5' Wood Posts projecting at least four feet above the ground. Location Monuments are set 20' inside the Endline along the center of each claim, and are 1500' long X 600' wide unless otherwise depicted and as detailed in the attached Certificate of Location.

TIE POINT: The location monument is tied to the southwest corner of Section 1, Township 3S, Range 12E, G&SRM, Pinal County, Arizona, its distance as shown on the attached Certificate of Location. Bearings and distance are grid north.

Any overlap onto pre-existing lode claims, or Private Land, is acknowledged as non-locatable, and any overlapping portion is acknowledged as invalid.

▲	SW Corner
■	SW End Center
•	SW Location Monument
□	SW Claim Boundary
□	Section
□	Township



RECEIVED
 DEPT. OF MINES
 ARIZONA STATE OFFICE
 PHOENIX, ARIZONA
 2019 JUL 15 P 2:52

Claims Filed By-
 Kennecott Exploration Company
 2640 West 1700 South
 Salt Lake City, UT 84104

When recorded return to:
Kennecott Exploration Company – Land Dept.
2640 West 1700 South
Salt Lake City, UT 84104

ARIZONA NOTICE OF LOCATION
(LODE CLAIM)

NOTICE IS HEREBY GIVEN THAT KENNECOTT EXPLORATION COMPANY, whose mailing address is 2640 West 1700 South, Salt Lake City, Utah 84104 by its undersigned officer, makes this location of the SW 130 Lode Mining Claim, in Pinal County, Arizona.

The general course of the claim is from the North to South, and said claim is within the:

<u>Quarter</u>	<u>Section</u>	<u>Township</u>	<u>Range</u>
SW	36	2S	12E
NW	1	3S	12E

Pinal County, Arizona, G&SRM.

This claim is 1500 feet in length and 600 feet in width. This Notice of Location is posted on the centerline of the claim. The claim runs from the location monument on which this notice is posted 20 feet in a northerly direction to the North endline, and 1480 feet in a southerly direction to the South endline. The claim boundaries are marked by six monuments, one at each corner and one at the center of each endline. The location monument on which this notice is posted is situated within Section 36, T2S, R12E, Pinal County, Arizona, G&SRM, and is approximately 1909 feet East and 6406 feet North from the SW corner of Section 1, T3S, R12E, Pinal County, Arizona, G&SRM. Any overlaps onto pre-existing lode claims, private or State Land are acknowledged as pre-existing rights and that portion of said overlap is acknowledged as invalid.

The undersigned claims the ground as depicted on the map that is attached to a copy of this Notice of Location filed in the office of the Recorder, Pinal County, Arizona.

The claim has been monumented in accordance with State and Federal law. Corner, end centers and location monuments are posts, 1-1/2" x 1-1/2" x 5' projecting at least 4' above the ground.

Located, dated and posted on the ground this 19th day of April, 2019.

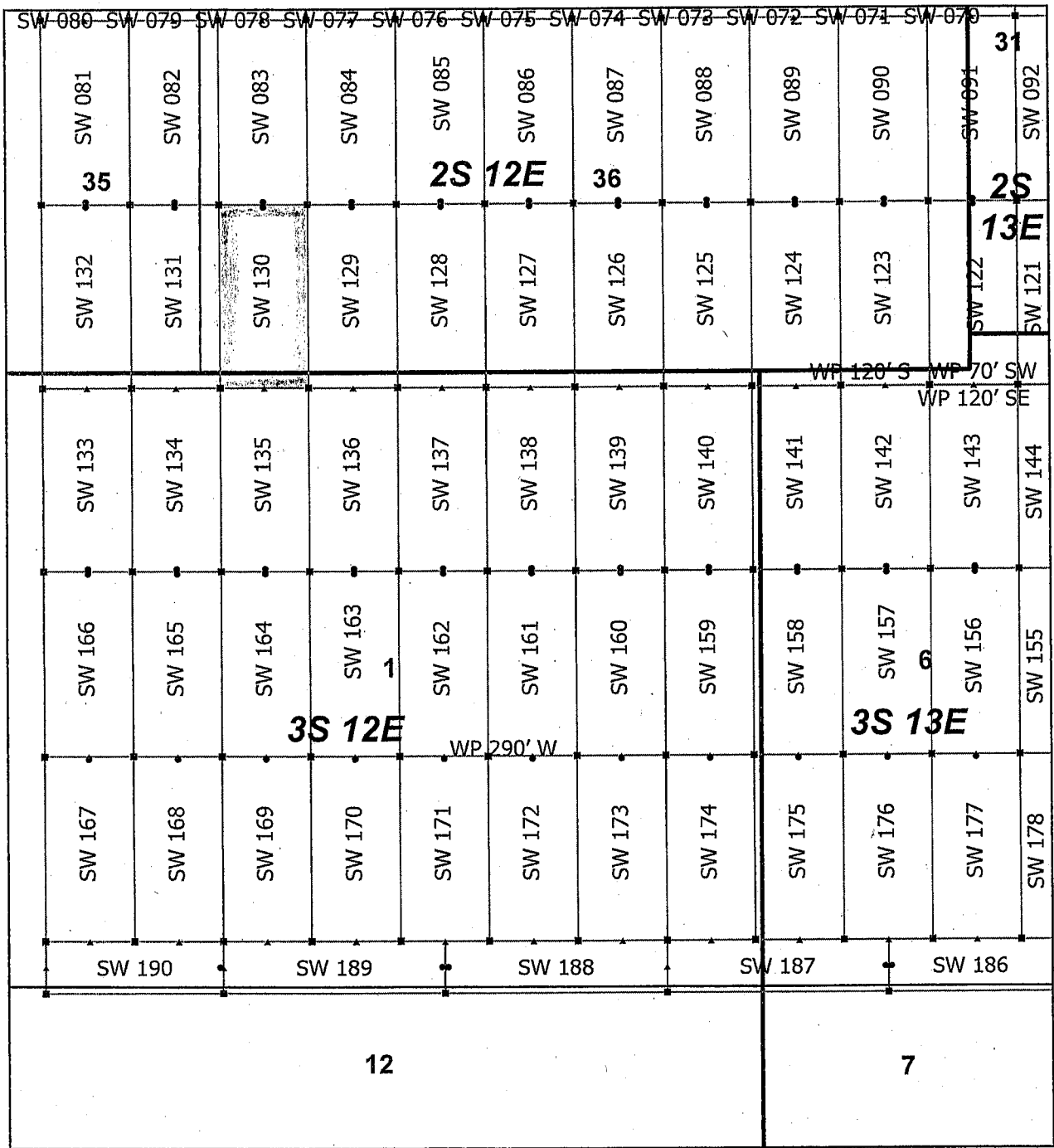
KENNECOTT EXPLORATION COMPANY



By: Erik Best, its Operating Officer

RECEIVED
BLM AZ STATE OFFICE
2019 JUL 15 P 2:52
PHOENIX, ARIZONA

AMC455885



AMC455885

Superior West Claim Block 4, Arizona

Superior West - SW Lode Mining Claims
 T2S, 3S and R12E, 13E G&SRM
 Pinal County, Arizona
 Located April 19 - 25, 2019

Monuments are 1-1/2" by 1-1/2" by 5' Wood Posts projecting at least four feet above the ground. Location Monuments are set 20' inside the Endline along the center of each claim, and are 1500' long X 600' wide unless otherwise depicted and as detailed in the attached Certificate of Location.

TIE POINT: The location monument is tied to the southwest corner of Section 1, Township 3S, Range 12E, G&SRM, Pinal County, Arizona, its distance as shown on the attached Certificate of Location. Bearings and distance are grid north.

Any overlap onto pre-existing lode claims, or Private Land, is acknowledged as non-locatable, and any overlapping portion is acknowledged as invalid.

▲	SW Corner
■	SW End Center
•	SW Location Monument
□	SW Claim Boundary
□	Section
□	Township

N

0 0.21 0.42
Miles

RECEIVED
 BLM AZ STATE OFFICE
 2019 JUL 15 P 2:58
 PHOENIX, ARIZONA

Claims Filed By-
 Kennecott Exploration Company
 2640 West 1700 South
 Salt Lake City, UT 84104

When recorded return to:
Kennecott Exploration Company – Land Dept.
2640 West 1700 South
Salt Lake City, UT 84104

ARIZONA NOTICE OF LOCATION
(LODE CLAIM)

NOTICE IS HEREBY GIVEN THAT KENNECOTT EXPLORATION COMPANY, whose mailing address is 2640 West 1700 South, Salt Lake City, Utah 84104 by its undersigned officer, makes this location of the SW 131 Lode Mining Claim, in Pinal County, Arizona.

The general course of the claim is from the North to South, and said claim is within the:

<u>Quarter</u>	<u>Section</u>	<u>Township</u>	<u>Range</u>
SE	35	2S	12E
SW	36	2S	12E
NW	1	3S	12E

Pinal County, Arizona, G&SRM.


This claim is 1500 feet in length and 600 feet in width. This Notice of Location is posted on the centerline of the claim. The claim runs from the location monument on which this notice is posted 20 feet in a northerly direction to the North endline, and 1480 feet in a southerly direction to the South endline. The claim boundaries are marked by six monuments, one at each corner and one at the center of each endline. The location monument on which this notice is posted is situated within Section 35, T2S, R12E, Pinal County, Arizona, G&SRM, and is approximately 1309 feet East and 6406 feet North from the SW corner of Section 1, T3S, R12E, Pinal County, Arizona, G&SRM. Any overlaps onto pre-existing lode claims, private or State Land are acknowledged as pre-existing rights and that portion of said overlap is acknowledged as invalid.

The undersigned claims the ground as depicted on the map that is attached to a copy of this Notice of Location filed in the office of the Recorder, Pinal County, Arizona.

The claim has been monumented in accordance with State and Federal law. Corner, end centers and location monuments are posts, 1-1/2" x 1-1/2" x 5' projecting at least 4' above the ground.

Located, dated and posted on the ground this 19th day of April, 2019.

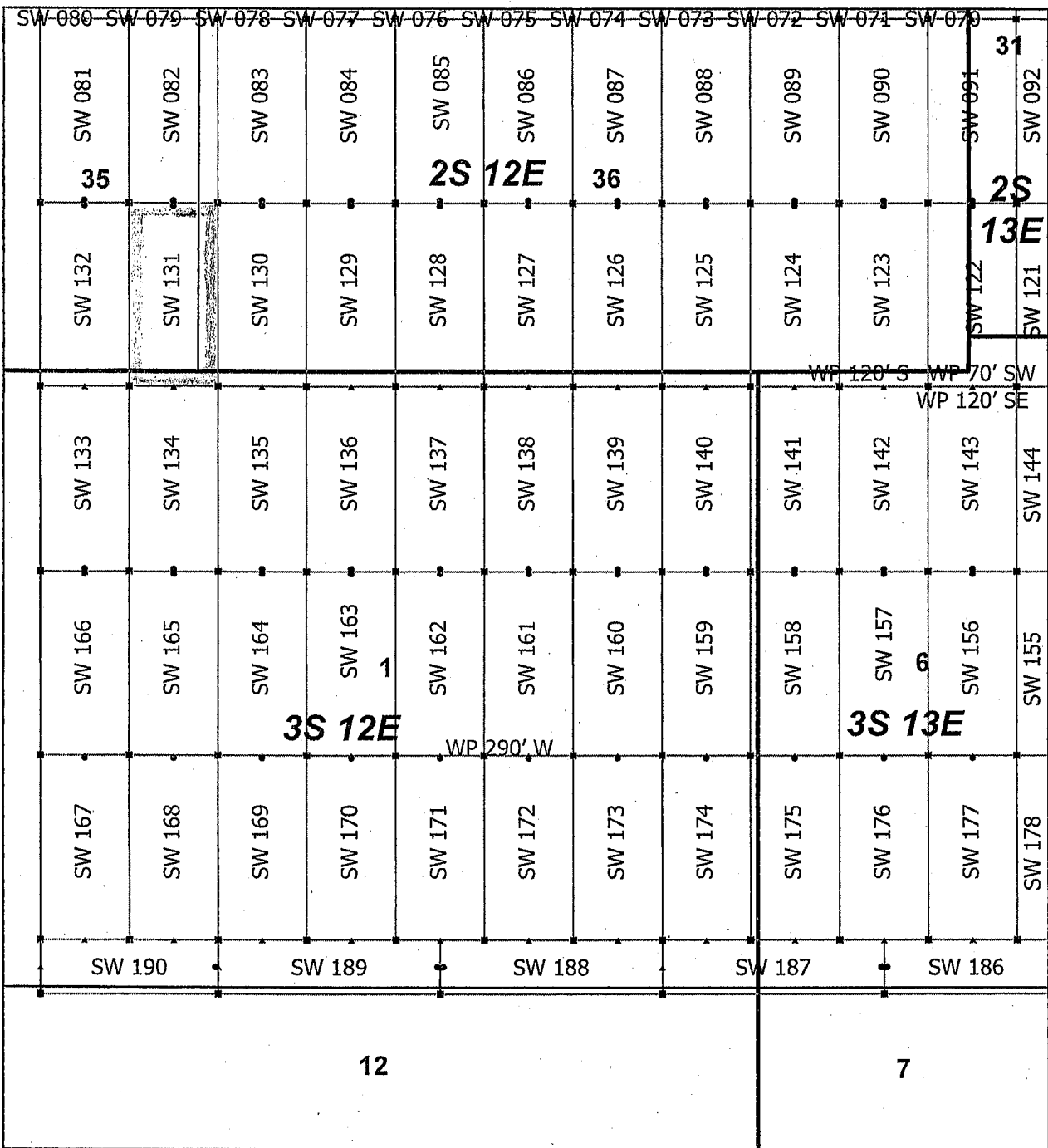
KENNECOTT EXPLORATION COMPANY



By: Erik Best, its Operating Officer

RECEIVED
BLM AZ STATE OFFICE
2019 JUL 15 P 2:53
PHOENIX, ARIZONA

AMC455886



AMC455886

Superior West Claim Block 4, Arizona

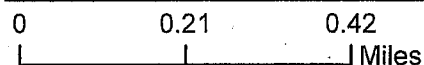
Superior West - SW Lode Mining Claims
 T2S, 3S and R12E, 13E G&SRM
 Pinal County, Arizona
 Located April 19 - 25, 2019

Monuments are 1-1/2" by 1-1/2" by 5' Wood Posts projecting at least four feet above the ground. Location Monuments are set 20' inside the Endline along the center of each claim, and are 1500' long X 600' wide unless otherwise depicted and as detailed in the attached Certificate of Location.

TIE POINT: The location monument is tied to the southwest corner of Section 1, Township 3S, Range 12E, G&SRM, Pinal County, Arizona, its distance as shown on the attached Certificate of Location. Bearings and distance are grid north.

Any overlap onto pre-existing lode claims, or Private Land, is acknowledged as non-locatable, and any overlapping portion is acknowledged as invalid.

▲	SW Corner
■	SW End Center
•	SW Location Monument
□	SW Claim Boundary
□	Section
□	Township



RECEIVED
 BLM AZ STATE OFFICE
 2019 JUL 15 P 2:53
 PHOENIX, ARIZONA

Claims Filed By-
 Kennecott Exploration Company
 2640 West 1700 South
 Salt Lake City, UT 84104

When recorded return to:
Kennecott Exploration Company – Land Dept.
2640 West 1700 South
Salt Lake City, UT 84104

ARIZONA NOTICE OF LOCATION
(LODE CLAIM)

NOTICE IS HEREBY GIVEN THAT KENNECOTT EXPLORATION COMPANY, whose mailing address is 2640 West 1700 South, Salt Lake City, Utah 84104 by its undersigned officer, makes this location of the SW 132 Lode Mining Claim, in Pinal County, Arizona.

The general course of the claim is from the North to South, and said claim is within the:

<u>Quarter</u>	<u>Section</u>	<u>Township</u>	<u>Range</u>
SE	35	2S	12E
NW	1	3S	12E

Pinal County, Arizona, G&SRM.


This claim is 1500 feet in length and 600 feet in width. This Notice of Location is posted on the centerline of the claim. The claim runs from the location monument on which this notice is posted 20 feet in a northerly direction to the North endline, and 1480 feet in a southerly direction to the South endline. The claim boundaries are marked by six monuments, one at each corner and one at the center of each endline. The location monument on which this notice is posted is situated within Section 35, T2S, R12E, Pinal County, Arizona, G&SRM, and is approximately 709 feet East and 6406 feet North from the SW corner of Section 1, T3S, R12E, Pinal County, Arizona, G&SRM. Any overlaps onto pre-existing lode claims, private or State Land are acknowledged as pre-existing rights and that portion of said overlap is acknowledged as invalid.

The undersigned claims the ground as depicted on the map that is attached to a copy of this Notice of Location filed in the office of the Recorder, Pinal County, Arizona.

The claim has been monumented in accordance with State and Federal law. Corner, end centers and location monuments are posts, 1-1/2" x 1-1/2" x 5' projecting at least 4' above the ground.

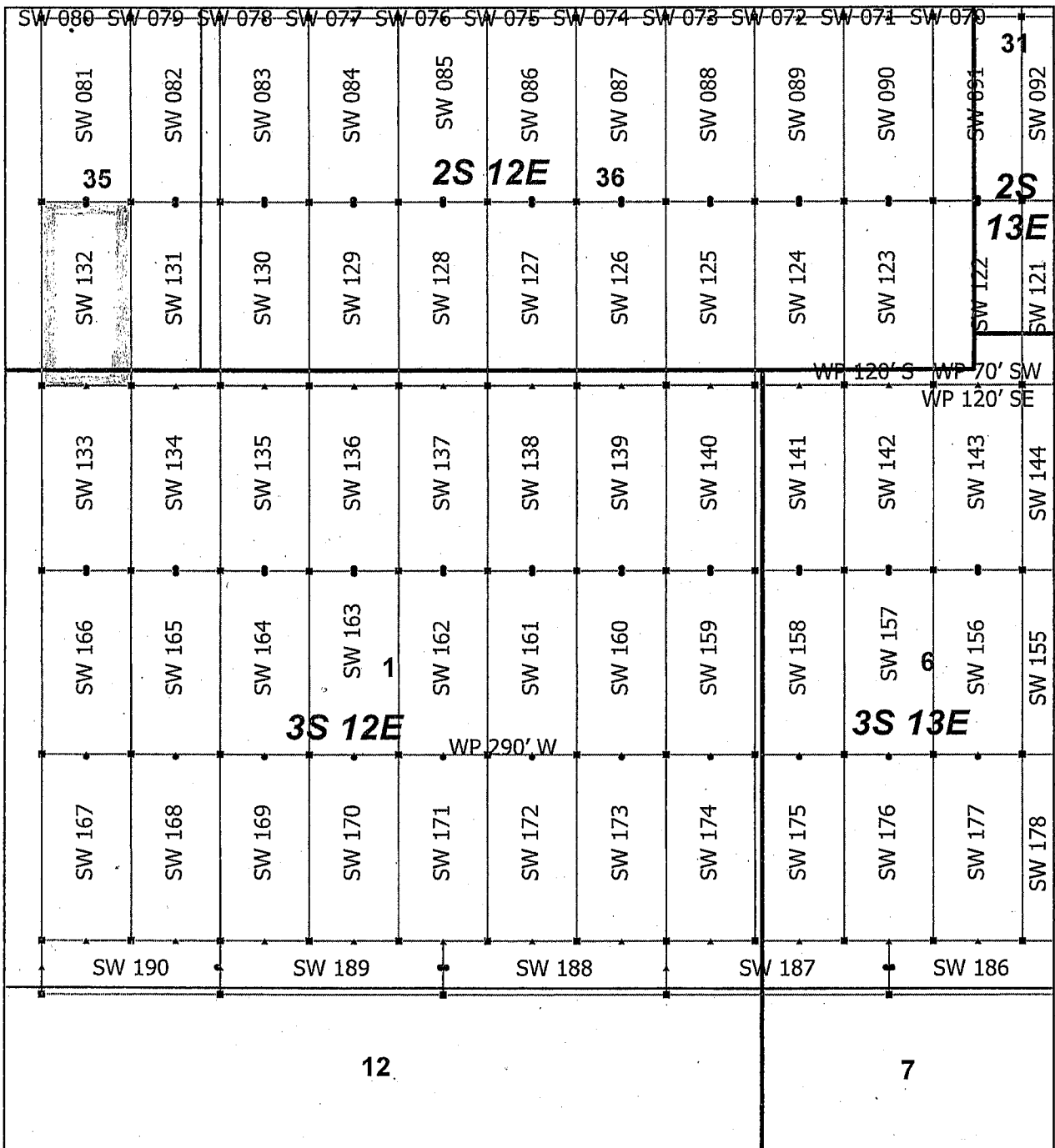
Located, dated and posted on the ground this 19th day of April, 2019.

KENNECOTT EXPLORATION COMPANY


By: Erik Best, its Operating Officer

RECEIVED
BLM AZ STATE OFFICE
2019 JUL 15 P 2:53
PHOENIX, ARIZONA

AMC 455887



AM0455887

Superior West Claim Block 4, Arizona

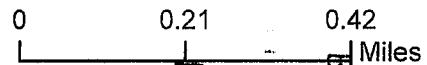
Superior West - SW Lode Mining Claims
 T2S, 3S and R12E, 13E G&SRM
 Pinal County, Arizona
 Located April 19 - 25, 2019

Monuments are 1-1/2" by 1-1/2" by 5' Wood Posts projecting at least four feet above the ground. Location Monuments are set 20' inside the Endline along the center of each claim, and are 1500' long X 600' wide unless otherwise depicted and as detailed in the attached Certificate of Location.

TIE POINT: The location monument is tied to the southwest corner of Section 1, Township 3S, Range 12E, G&SRM, Pinal County, Arizona, its distance as shown on the attached Certificate of Location. Bearings and distance are grid north.

Any overlap onto pre-existing lode claims, or Private Land, is acknowledged as non-locatable, and any overlapping portion is acknowledged as invalid.

▲	SW Corner
■	SW End Center
•	SW Location Monument
□	SW Claim Boundary
□	Section
□	Township



RECEIVED
 BLM AZ STATE OFFICE
 2019 JUL 15 P 2:53
 PHOENIX, ARIZONA

Claims Filed By-
 Kennecott Exploration Company
 2640 West 1700 South
 Salt Lake City, UT 84104

When recorded return to:
Kennecott Exploration Company – Land Dept.
2640 West 1700 South
Salt Lake City, UT 84104

ARIZONA NOTICE OF LOCATION
(LODE CLAIM)

NOTICE IS HEREBY GIVEN THAT KENNECOTT EXPLORATION COMPANY, whose mailing address is 2640 West 1700 South, Salt Lake City, Utah 84104 by its undersigned officer, makes this location of the SW 133 Lode Mining Claim, in Pinal County, Arizona.

The general course of the claim is from the North to South, and said claim is within the:

<u>Quarter</u>	<u>Section</u>	<u>Township</u>	<u>Range</u>
NW	1	3S	12E

Pinal County, Arizona, G&SRM.


This claim is 1500 feet in length and 600 feet in width. This Notice of Location is posted on the centerline of the claim. The claim runs from the location monument on which this notice is posted 1480 feet in a northerly direction to the North endline, and 20 feet in a southerly direction to the South endline. The claim boundaries are marked by six monuments, one at each corner and one at the center of each endline. The location monument on which this notice is posted is situated within Section 1, T3S, R12E, Pinal County, Arizona, G&SRM, and is approximately 709 feet East and 3446 feet North from the SW corner of Section 1, T3S, R12E, Pinal County, Arizona, G&SRM. Any overlaps onto pre-existing lode claims, private or State Land are acknowledged as pre-existing rights and that portion of said overlap is acknowledged as invalid.

The undersigned claims the ground as depicted on the map that is attached to a copy of this Notice of Location filed in the office of the Recorder, Pinal County, Arizona.

The claim has been monumented in accordance with State and Federal law. Corner, end centers and location monuments are posts, 1-1/2" x 1-1/2" x 5' projecting at least 4' above the ground.

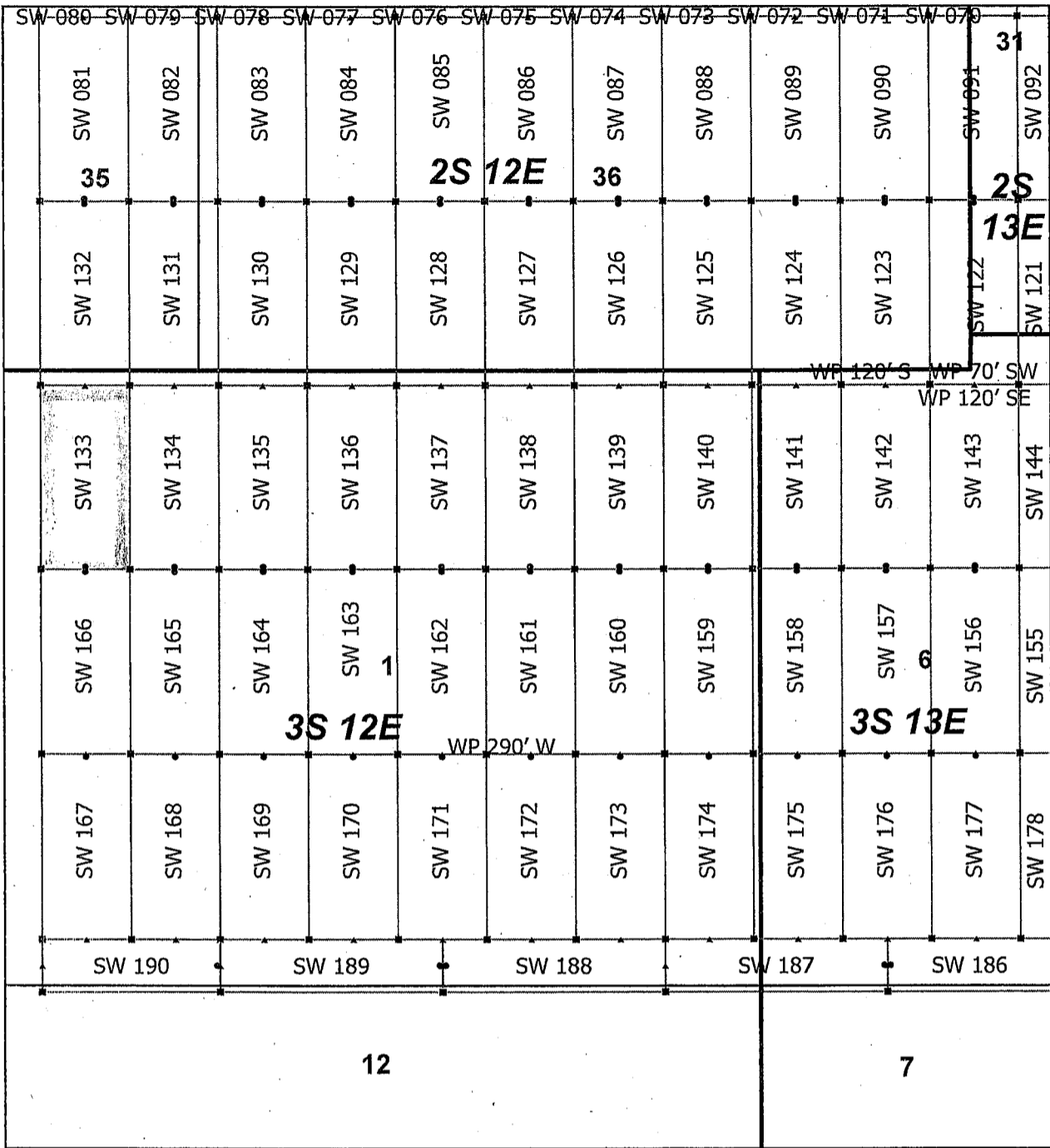
Located, dated and posted on the ground this 21st day of April, 2019.

KENNECOTT EXPLORATION COMPANY


By: Erik Best, its Operating Officer

RECEIVED
BLM AZ STATE OFFICE
2019 JUL 15 P 2:53
PHOENIX, ARIZONA

AMC 455888



Superior West Claim Block 4, Arizona


Superior West - SW Lode Mining Claims
 T2S, 3S and R12E, 13E G&SRM
 Pinal County, Arizona
 Located April 19 - 25, 2019

Monuments are 1-1/2" by 1-1/2" by 5' Wood Posts projecting at least four feet above the ground. Location Monuments are set 20' inside the Endline along the center of each claim, and are 1500' long X 600' wide unless otherwise depicted and as detailed in the attached Certificate of Location.

TIE POINT: The location monument is tied to the southwest corner of Section 1, Township 3S, Range 12E, G&SRM, Pinal County, Arizona, its distance as shown on the attached Certificate of Location. Bearings and distance are grid north.

Any overlap onto pre-existing lode claims, or Private Land, is acknowledged as non-locatable, and any overlapping portion is acknowledged as invalid.

▲	SW Corner
■	SW End Center
•	SW Location Monument
□	SW Claim Boundary
□	Section
□	Township



RECEIVED
 BLM
 AZ STATE OFFICE
 2019 JUL 15 P 2:53
 PHOENIX, ARIZONA

AMC455888

Claims Filed By-
 Kennecott Exploration Company
 2640 West 1700 South
 Salt Lake City, UT 84104

When recorded return to:
Kennecott Exploration Company – Land Dept.
2640 West 1700 South
Salt Lake City, UT 84104

ARIZONA NOTICE OF LOCATION
(LODE CLAIM)

NOTICE IS HEREBY GIVEN THAT KENNECOTT EXPLORATION COMPANY, whose mailing address is 2640 West 1700 South, Salt Lake City, Utah 84104 by its undersigned officer, makes this location of the SW 134 Lode Mining Claim, in Pinal County, Arizona.

The general course of the claim is from the North to South, and said claim is within the:

<u>Quarter</u>	<u>Section</u>	<u>Township</u>	<u>Range</u>
NW	1	3S	12E

Pinal County, Arizona, G&SRM.


This claim is 1500 feet in length and 600 feet in width. This Notice of Location is posted on the centerline of the claim. The claim runs from the location monument on which this notice is posted 1480 feet in a northerly direction to the North endline, and 20 feet in a southerly direction to the South endline. The claim boundaries are marked by six monuments, one at each corner and one at the center of each endline. The location monument on which this notice is posted is situated within Section 1, T3S, R12E, Pinal County, Arizona, G&SRM, and is approximately 1309 feet East and 3446 feet North from the SW corner of Section 1, T3S, R12E, Pinal County, Arizona, G&SRM. Any overlaps onto pre-existing lode claims, private or State Land are acknowledged as pre-existing rights and that portion of said overlap is acknowledged as invalid.

The undersigned claims the ground as depicted on the map that is attached to a copy of this Notice of Location filed in the office of the Recorder, Pinal County, Arizona.

The claim has been monumented in accordance with State and Federal law. Corner, endline and location monuments are posts, 1-1/2" x 1-1/2" x 5' projecting at least 4' above the ground.

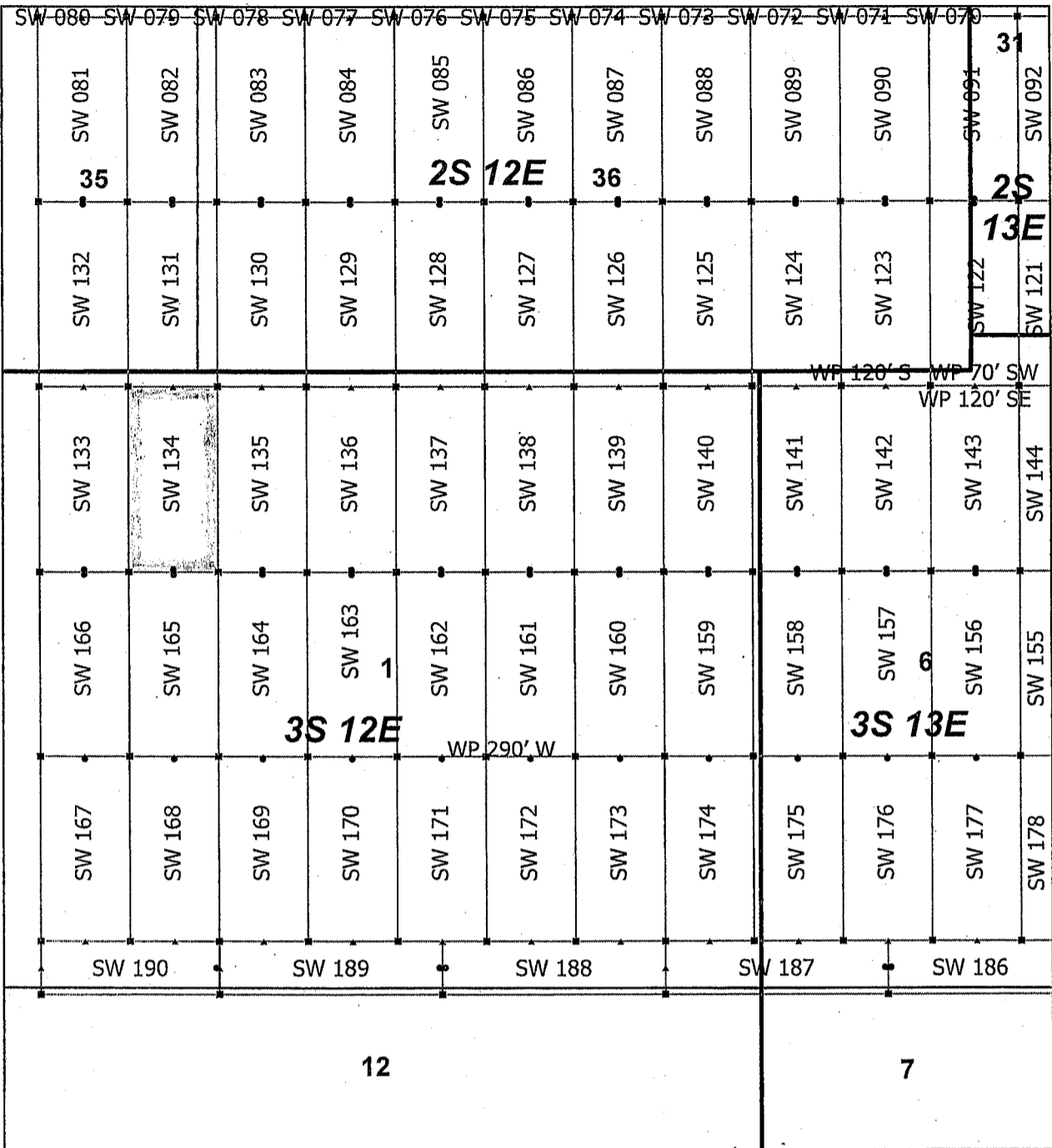
Located, dated and posted on the ground this 21st day of April, 2019.

KENNECOTT EXPLORATION COMPANY


By: Erik Best, its Operating Officer

RECEIVED
DPM AZ STATE OFFICE
2019 JUL 15 P 2:53
PHOENIX, ARIZONA

AMC455889



AMC455889

Superior West Claim Block 4, Arizona

Superior West - SW Lode Mining Claims
 T2S, 3S and R12E, 13E G&SRM
 Pinal County, Arizona
 Located April 19 - 25, 2019

Monuments are 1-1/2" by 1-1/2" by 5' Wood Posts projecting at least four feet above the ground. Location Monuments are set 20' inside the Endline along the center of each claim, and are 1500' long X 600' wide unless otherwise depicted and as detailed in the attached Certificate of Location.

TIE POINT: The location monument is tied to the southwest corner of Section 1, Township 3S, Range 12E, G&SRM, Pinal County, Arizona, its distance as shown on the attached Certificate of Location. Bearings and distance are grid north.

Any overlap onto pre-existing lode claims, or Private Land, is acknowledged as non-locatable, and any overlapping portion is acknowledged as invalid.

- ▲ SW Corner
- SW End Center
- SW Location Monument
- SW Claim Boundary
- Section
- Township

N

0 0.21 0.42
Miles

RECEIVED
 BLM AZ STATE OFFICE
 PHOENIX, ARIZONA
 2010 JUL 15 P 2:59
 Claims Filed By-
 Kennecott Exploration Company
 2640 West 1700 South
 Salt Lake City, UT 84104

When recorded return to:
Kennecott Exploration Company – Land Dept.
2640 West 1700 South
Salt Lake City, UT 84104

ARIZONA NOTICE OF LOCATION
(LODE CLAIM)

NOTICE IS HEREBY GIVEN THAT KENNECOTT EXPLORATION COMPANY, whose mailing address is 2640 West 1700 South, Salt Lake City, Utah 84104 by its undersigned officer, makes this location of the SW 135 Lode Mining Claim, in Pinal County, Arizona.

The general course of the claim is from the North to South, and said claim is within the:

<u>Quarter</u>	<u>Section</u>	<u>Township</u>	<u>Range</u>
NW	1	3S	12E

Pinal County, Arizona, G&SRM.


This claim is 1500 feet in length and 600 feet in width. This Notice of Location is posted on the centerline of the claim. The claim runs from the location monument on which this notice is posted 1480 feet in a northerly direction to the North endline, and 20 feet in a southerly direction to the South endline. The claim boundaries are marked by six monuments, one at each corner and one at the center of each endline. The location monument on which this notice is posted is situated within Section 1, T3S, R12E, Pinal County, Arizona, G&SRM, and is approximately 1909 feet East and 3446 feet North from the SW corner of Section 1, T3S, R12E, Pinal County, Arizona, G&SRM. Any overlaps onto pre-existing lode claims, private or State Land are acknowledged as pre-existing rights and that portion of said overlap is acknowledged as invalid.

The undersigned claims the ground as depicted on the map that is attached to a copy of this Notice of Location filed in the office of the Recorder, Pinal County, Arizona.

The claim has been monumented in accordance with State and Federal law. Corner, end centers and location monuments are posts, 1-1/2" x 1-1/2" x 5' projecting at least 4' above the ground.

Located, dated and posted on the ground this 21st day of April, 2019.

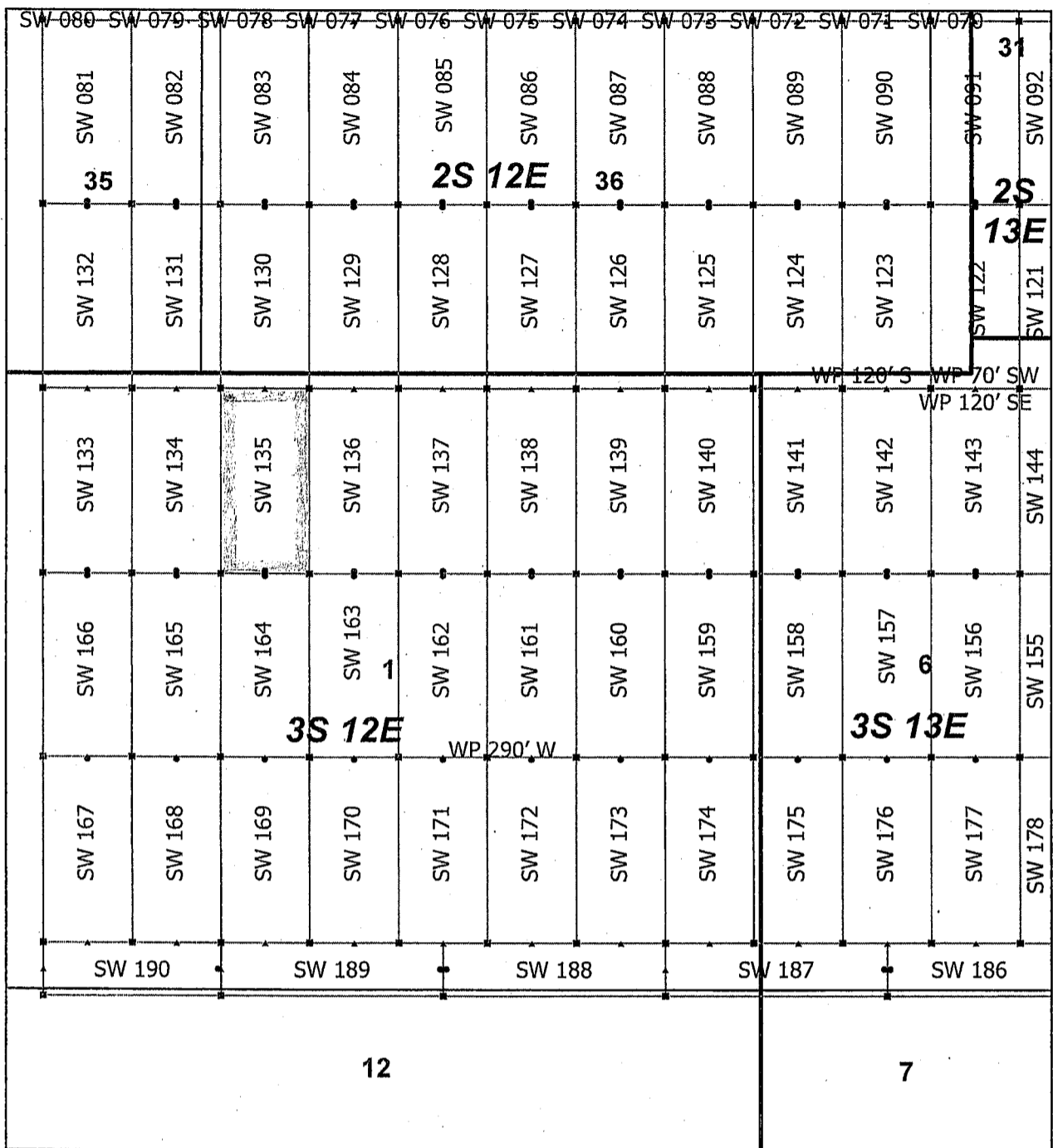
KENNECOTT EXPLORATION COMPANY



By: Erik Best, its Operating Officer

RECEIVED
BLM AZ STATE OFFICE
2019 JUL 15 P 2:53
PHOENIX, ARIZONA

AMC455890



AN0455890

Superior West Claim Block 4, Arizona

Superior West - SW Lode Mining Claims
 T2S, 3S and R12E, 13E G&SRM
 Pinal County, Arizona
 Located April 19 - 25, 2019

Monuments are 1-1/2" by 1-1/2" by 5' Wood Posts projecting at least four feet above the ground. Location Monuments are set 20' inside the Endline along the center of each claim, and are 1500' long X 600' wide unless otherwise depicted and as detailed in the attached Certificate of Location.

TIE POINT: The location monument is tied to the southwest corner of Section 1, Township 3S, Range 12E, G&SRM, Pinal County, Arizona, its distance as shown on the attached Certificate of Location. Bearings and distance are grid north.

Any overlap onto pre-existing lode claims, or Private Land, is acknowledged as non-locatable, and any overlapping portion is acknowledged as invalid.

▲	SW Corner
■	SW End Center
•	SW Location Monument
□	SW Claim Boundary
□	Section
□	Township

N

0 0.21 0.42
Miles

RECEIVED
 BLM AZ STATE OFFICE
 2019 JUL 15 P 2:54
 PHOENIX, ARIZONA

Claims Filed By-
 Kennecott Exploration Company
 2640 West 1700 South
 Salt Lake City, UT 84104

When recorded return to:
Kennecott Exploration Company – Land Dept.
2640 West 1700 South
Salt Lake City, UT 84104

ARIZONA NOTICE OF LOCATION
(LODE CLAIM)

NOTICE IS HEREBY GIVEN THAT KENNECOTT EXPLORATION COMPANY, whose mailing address is 2640 West 1700 South, Salt Lake City, Utah 84104 by its undersigned officer, makes this location of the SW 136 Lode Mining Claim, in Pinal County, Arizona.

The general course of the claim is from the North to South, and said claim is within the:

<u>Quarter</u>	<u>Section</u>	<u>Township</u>	<u>Range</u>
NW	1	3S	12E
NE	1	3S	12E

Pinal County, Arizona, G&SRM.

This claim is,1500 feet in length and 600 feet in width. This Notice of Location is posted on the centerline of the claim. The claim runs from the location monument on which this notice is posted 1480 feet in a northerly direction to the North endline, and 20 feet in a southerly direction to the South endline. The claim boundaries are marked by six monuments, one at each corner and one at the center of each endline. The location monument on which this notice is posted is situated within Section 1, T3S, R12E, Pinal County, Arizona, G&SRM, and is approximately 2509 feet East and 3446 feet North from the SW corner of Section 1, T3S, R12E, Pinal County, Arizona, G&SRM. Any overlaps onto pre-existing lode claims, private or State Land are acknowledged as pre-existing rights and that portion of said overlap is acknowledged as invalid.

AMC 455891

The undersigned claims the ground as depicted on the map that is attached to a copy of this Notice of Location filed in the office of the Recorder, Pinal County, Arizona.

The claim has been monumented in accordance with State and Federal law. Corner, end centers and location monuments are posts, 1-1/2" x 1-1/2" x 5' projecting at least 4' above the ground.

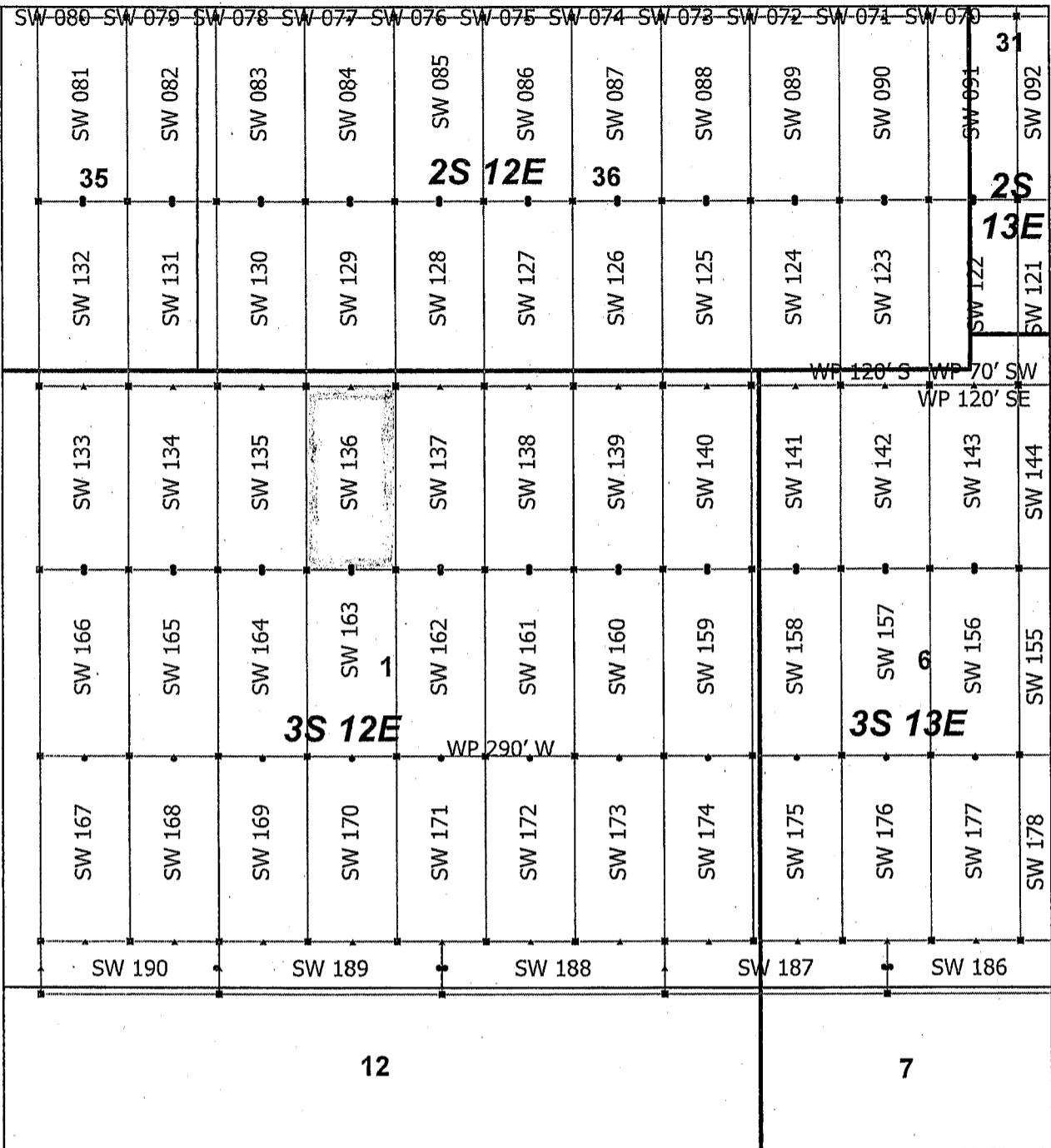
Located, dated and posted on the ground this 21st day of April, 2019.

KENNECOTT EXPLORATION COMPANY



By: Erik Best, its Operating Officer

RECEIVED
BLM AZ STATE OFFICE
2019 JUL 15 P 2:54
PHOENIX, ARIZONA



AMC455891

Superior West Claim Block 4, Arizona

Superior West - SW Lode Mining Claims
 T2S, 3S and R12E, 13E G&SRM
 Pinal County, Arizona
 Located April 19 - 25, 2019

Monuments are 1-1/2" by 1-1/2" by 5' Wood Posts projecting at least four feet above the ground. Location Monuments are set 20' inside the Endline along the center of each claim, and are 1500' long X 600' wide unless otherwise depicted and as detailed in the attached Certificate of Location.

TIE POINT: The location monument is tied to the southwest corner of Section 1, Township 3S, Range 12E, G&SRM, Pinal County, Arizona, its distance as shown on the attached Certificate of Location. Bearings and distance are grid north.

Any overlap onto pre-existing lode claims, or Private Land, is acknowledged as non-locatable, and any overlapping portion is acknowledged as invalid.

- ▲ SW Corner
- SW End Center
- SW Location Monument
- SW Claim Boundary
- Section
- Township

N

0 0.21 0.42
Miles

RECEIVED
 BLM AZ STATE OFFICE
 2019 JUL 15 P 2:54
 PHOENIX, ARIZONA

Claims Filed By-
 Kennecott Exploration Company
 2640 West 1700 South
 Salt Lake City, UT 84104

When recorded return to:
Kennecott Exploration Company – Land Dept.
2640 West 1700 South
Salt Lake City, UT 84104

ARIZONA NOTICE OF LOCATION
(LODE CLAIM)

NOTICE IS HEREBY GIVEN THAT KENNECOTT EXPLORATION COMPANY, whose mailing address is 2640 West 1700 South, Salt Lake City, Utah 84104 by its undersigned officer, makes this location of the SW 137 Lode Mining Claim, in Pinal County, Arizona.

The general course of the claim is from the North to South, and said claim is within the:

<u>Quarter</u>	<u>Section</u>	<u>Township</u>	<u>Range</u>
NE	1	3S	12E

Pinal County, Arizona, G&SRM.


This claim is 1500 feet in length and 600 feet in width. This Notice of Location is posted on the centerline of the claim. The claim runs from the location monument on which this notice is posted 1480 feet in a northerly direction to the North endline, and 20 feet in a southerly direction to the South endline. The claim boundaries are marked by six monuments, one at each corner and one at the center of each endline. The location monument on which this notice is posted is situated within Section 1, T3S, R12E, Pinal County, Arizona, G&SRM, and is approximately 3109 feet East and 3446 feet North from the SW corner of Section 1, T3S, R12E, Pinal County, Arizona, G&SRM. Any overlaps onto pre-existing lode claims, private or State Land are acknowledged as pre-existing rights and that portion of said overlap is acknowledged as invalid.

The undersigned claims the ground as depicted on the map that is attached to a copy of this Notice of Location filed in the office of the Recorder, Pinal County, Arizona.

The claim has been monumented in accordance with State and Federal law. Corner, end centers and location monuments are posts, 1-1/2" x 1-1/2" x 5' projecting at least 4' above the ground.

Located, dated and posted on the ground this 21st day of April, 2019.

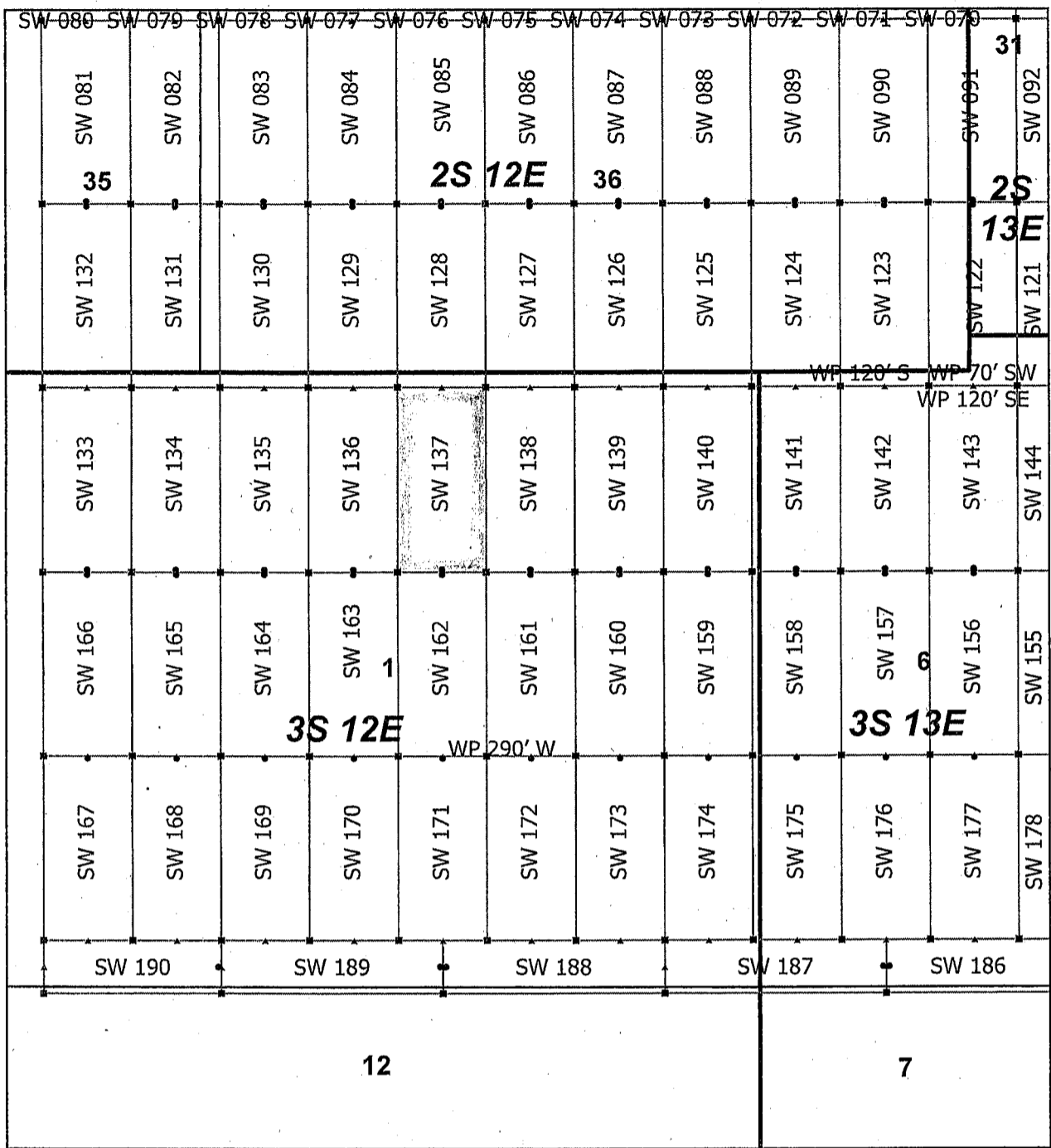
KENNECOTT EXPLORATION COMPANY



By: Erik Best, its Operating Officer

RECEIVED
BLM AZ STATE OFFICE
2019 JUL 15 P 2:54
PHOENIX, ARIZONA

AMC 455892



AN0455892

Superior West Claim Block 4, Arizona

Superior West - SW Lode Mining Claims
 T2S, 3S and R12E, 13E G&SRM
 Pinal County, Arizona
 Located April 19 - 25, 2019

Monuments are 1-1/2" by 1-1/2" by 5' Wood Posts projecting at least four feet above the ground. Location Monuments are set 20' inside the Endline along the center of each claim, and are 1500' long X 600' wide unless otherwise depicted and as detailed in the attached Certificate of Location.

TIE POINT: The location monument is tied to the southwest corner of Section 1, Township 3S, Range 12E, G&SRM, Pinal County, Arizona, its distance as shown on the attached Certificate of Location. Bearings and distance are grid north.

Any overlap onto pre-existing lode claims, or Private Land, is acknowledged as non-locatable, and any overlapping portion is acknowledged as invalid.

▲	SW Corner
■	SW End Center
•	SW Location Monument
	SW Claim Boundary
	Section
	Township

N

0 0.21 0.42
Miles

RECEIVED
 BLM AZ STATE OFFICE
 2019 JUL 15 P 2:54
 PHOENIX, ARIZONA
 Claims Filed By-
 Kennecott Exploration Company
 2640 West 1700 South
 Salt Lake City, UT 84104

When recorded return to:
Kennecott Exploration Company – Land Dept.
2640 West 1700 South
Salt Lake City, UT 84104

ARIZONA NOTICE OF LOCATION
(LODE CLAIM)

NOTICE IS HEREBY GIVEN THAT KENNECOTT EXPLORATION COMPANY, whose mailing address is 2640 West 1700 South, Salt Lake City, Utah 84104 by its undersigned officer, makes this location of the SW 138 Lode Mining Claim, in Pinal County, Arizona.

The general course of the claim is from the North to South, and said claim is within the:

<u>Quarter</u>	<u>Section</u>	<u>Township</u>	<u>Range</u>
NE	1	3S	12E

Pinal County, Arizona, G&SRM.


This claim is 1500 feet in length and 600 feet in width. This Notice of Location is posted on the centerline of the claim. The claim runs from the location monument on which this notice is posted 1480 feet in a northerly direction to the North endline, and 20 feet in a southerly direction to the South endline. The claim boundaries are marked by six monuments, one at each corner and one at the center of each endline. The location monument on which this notice is posted is situated within Section 1, T3S, R12E, Pinal County, Arizona, G&SRM, and is approximately 3709 feet East and 3446 feet North from the SW corner of Section 1, T3S, R12E, Pinal County, Arizona, G&SRM. Any overlaps onto pre-existing lode claims, private or State Land are acknowledged as pre-existing rights and that portion of said overlap is acknowledged as invalid.

The undersigned claims the ground as depicted on the map that is attached to a copy of this Notice of Location filed in the office of the Recorder, Pinal County, Arizona.

The claim has been monumented in accordance with State and Federal law. Corner, end centers and location monuments are posts, 1-1/2" x 1-1/2" x 5' projecting at least 4' above the ground.

Located, dated and posted on the ground this 21st day of April, 2019.

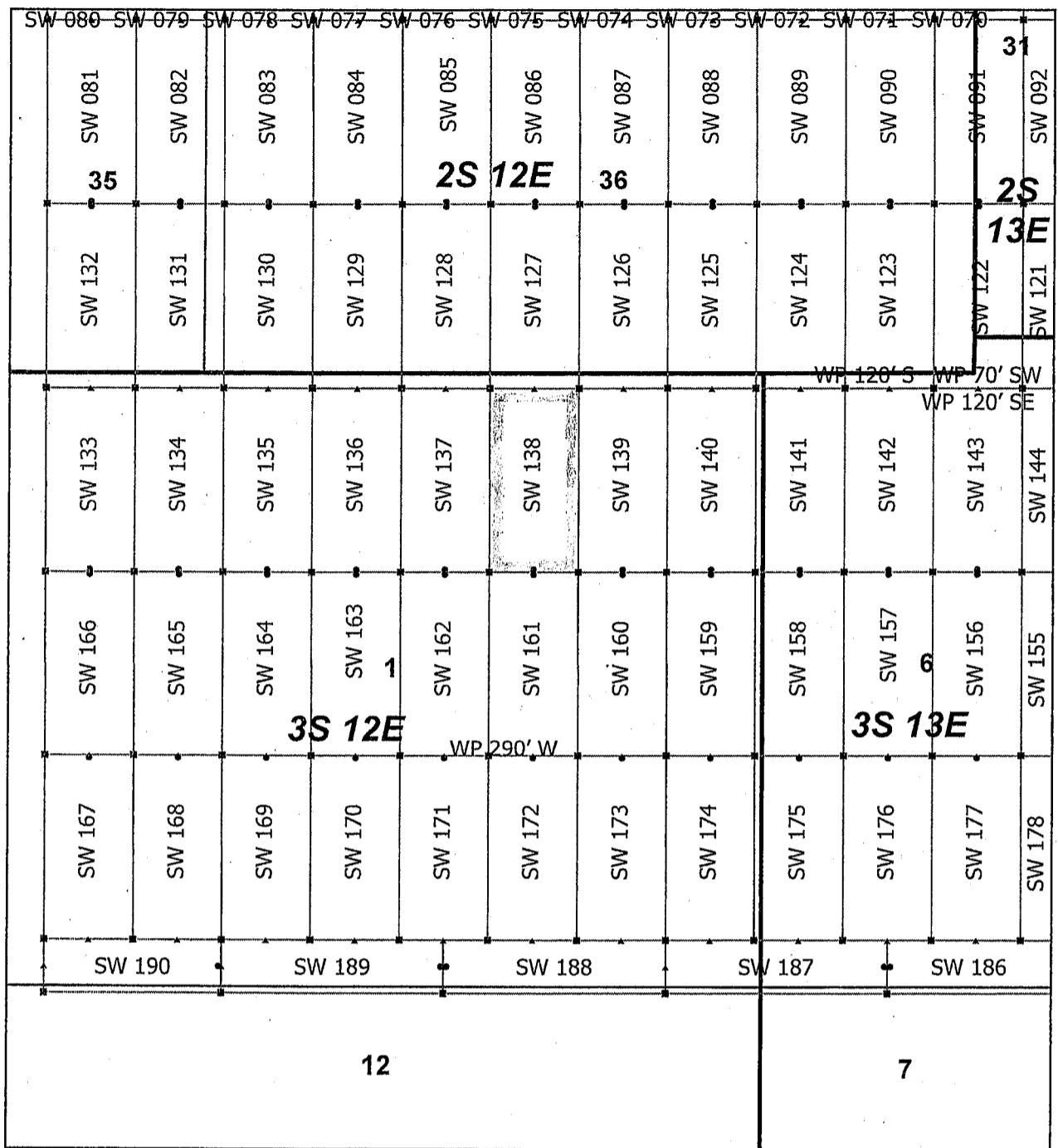
KENNECOTT EXPLORATION COMPANY



By: Erik Best, its Operating Officer

RECEIVED
BLM AZ STATE OFFICE
2019 JUL 15 P 2:54
PHOENIX, ARIZONA

AMC455893



AMC 455893

Superior West Claim Block 4, Arizona

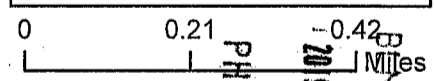
Superior West - SW Lode Mining Claims
 T2S, 3S and R12E, 13E G&SRM
 Pinal County, Arizona
 Located April 19 - 25, 2019

Monuments are 1-1/2" by 1-1/2" by 5' Wood Posts projecting at least four feet above the ground. Location Monuments are set 20' inside the Endline along the center of each claim, and are 1500' long X 600' wide unless otherwise depicted and as detailed in the attached Certificate of Location.

TIE POINT: The location monument is tied to the southwest corner of Section 1, Township 3S, Range 12E, G&SRM, Pinal County, Arizona, its distance as shown on the attached Certificate of Location. Bearings and distance are grid north.

Any overlap onto pre-existing lode claims, or Private Land, is acknowledged as non-locatable, and any overlapping portion is acknowledged as invalid.

- ▲ SW Corner
- SW End Center
- SW Location Monument
- SW Claim Boundary
- Section
- Township



RECEIVED
 PHOENIX, ARIZONA
 JUL 15 P 2:54
 DEPT. OF STATE OFFICE

Claims Filed By-
 Kennecott Exploration Company
 2640 West 1700 South
 Salt Lake City, UT 84104

When recorded return to:
Kennecott Exploration Company – Land Dept.
2640 West 1700 South
Salt Lake City, UT 84104

ARIZONA NOTICE OF LOCATION
(LODE CLAIM)

NOTICE IS HEREBY GIVEN THAT KENNECOTT EXPLORATION COMPANY, whose mailing address is 2640 West 1700 South, Salt Lake City, Utah 84104 by its undersigned officer, makes this location of the SW 139 Lode Mining Claim, in Pinal County, Arizona.

The general course of the claim is from the North to South, and said claim is within the:

<u>Quarter</u>	<u>Section</u>	<u>Township</u>	<u>Range</u>
NE	1	3S	12E

Pinal County, Arizona, G&SRM.


This claim is 1500 feet in length and 600 feet in width. This Notice of Location is posted on the centerline of the claim. The claim runs from the location monument on which this notice is posted 1480 feet in a northerly direction to the North endline, and 20 feet in a southerly direction to the South endline. The claim boundaries are marked by six monuments, one at each corner and one at the center of each endline. The location monument on which this notice is posted is situated within Section 1, T3S, R12E, Pinal County, Arizona, G&SRM, and is approximately 4309 feet East and 3446 feet North from the SW corner of Section 1, T3S, R12E, Pinal County, Arizona, G&SRM. Any overlaps onto pre-existing lode claims, private or State Land are acknowledged as pre-existing rights and that portion of said overlap is acknowledged as invalid.

The undersigned claims the ground as depicted on the map that is attached to a copy of this Notice of Location filed in the office of the Recorder, Pinal County, Arizona.

The claim has been monumented in accordance with State and Federal law. Corner, end centers and location monuments are posts, 1-1/2" x 1-1/2" x 5' projecting at least 4' above the ground.

Located, dated and posted on the ground this 21st day of April, 2019.

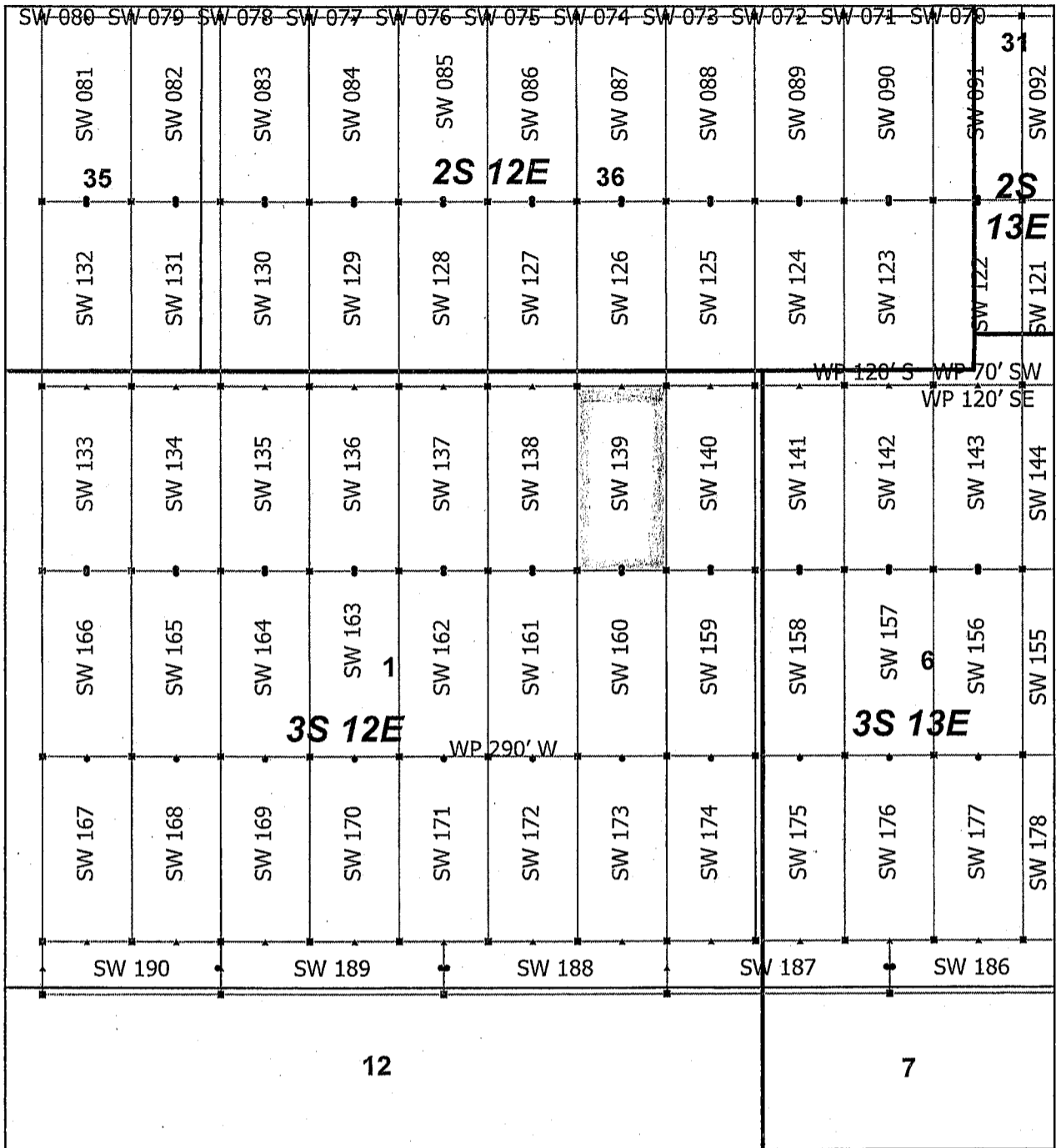
KENNECOTT EXPLORATION COMPANY



By: Erik Best, its Operating Officer

RECEIVED
BLM AZ STATE OFFICE
2019 JUL 15 P 2:54
PHOENIX, ARIZONA

AMC455894



AMC455894

Superior West Claim Block 4, Arizona


Superior West - SW Lode Mining Claims
 T2S, 3S and R12E, 13E G&SRM
 Pinal County, Arizona
 Located April 19 - 25, 2019

Monuments are 1-1/2" by 1-1/2" by 5' Wood Posts projecting at least four feet above the ground. Location Monuments are set 20' inside the Endline along the center of each claim, and are 1500' long X 600' wide unless otherwise depicted and as detailed in the attached Certificate of Location.

TIE POINT: The location monument is tied to the southwest corner of Section 1, Township 3S, Range 12E, G&SRM, Pinal County, Arizona, its distance as shown on the attached Certificate of Location. Bearings and distance are grid north.

Any overlap onto pre-existing lode claims, or Private Land, is acknowledged as non-locatable, and any overlapping portion is acknowledged as invalid.

- ▲ SW Corner
- SW End Center
- SW Location Monument
- SW Claim Boundary
- Section
- Township



RECEIVED
 BLM AZ STATE OFFICE
 2019 JUL 15 P 2:54
 PHOENIX, ARIZONA

Claims Filed By-
 Kennecott Exploration Company
 2640 West 1700 South
 Salt Lake City, UT 84104

When recorded return to:
Kennecott Exploration Company – Land Dept.
2640 West 1700 South
Salt Lake City, UT 84104

ARIZONA NOTICE OF LOCATION
(LODE CLAIM)

NOTICE IS HEREBY GIVEN THAT KENNECOTT EXPLORATION COMPANY, whose mailing address is 2640 West 1700 South, Salt Lake City, Utah 84104 by its undersigned officer, makes this location of the SW 140 Lode Mining Claim, in Pinal County, Arizona.

The general course of the claim is from the North to South, and said claim is within the:

<u>Quarter</u>	<u>Section</u>	<u>Township</u>	<u>Range</u>
NE	1	3S	12E

Pinal County, Arizona, G&SRM.


This claim is 1500 feet in length and 600 feet in width. This Notice of Location is posted on the centerline of the claim. The claim runs from the location monument on which this notice is posted 1480 feet in a northerly direction to the North endline, and 20 feet in a southerly direction to the South endline. The claim boundaries are marked by six monuments, one at each corner and one at the center of each endline. The location monument on which this notice is posted is situated within Section 1, T3S, R12E, Pinal County, Arizona, G&SRM, and is approximately 4909 feet East and 3446 feet North from the SW corner of Section 1, T3S, R12E, Pinal County, Arizona, G&SRM. Any overlaps onto pre-existing lode claims, private or State Land are acknowledged as pre-existing rights and that portion of said overlap is acknowledged as invalid.

The undersigned claims the ground as depicted on the map that is attached to a copy of this Notice of Location filed in the office of the Recorder, Pinal County, Arizona.

The claim has been monumented in accordance with State and Federal law. Corner, end centers and location monuments are posts, 1-1/2" x 1-1/2" x 5' projecting at least 4' above the ground.

Located, dated and posted on the ground this 21st day of April, 2019.

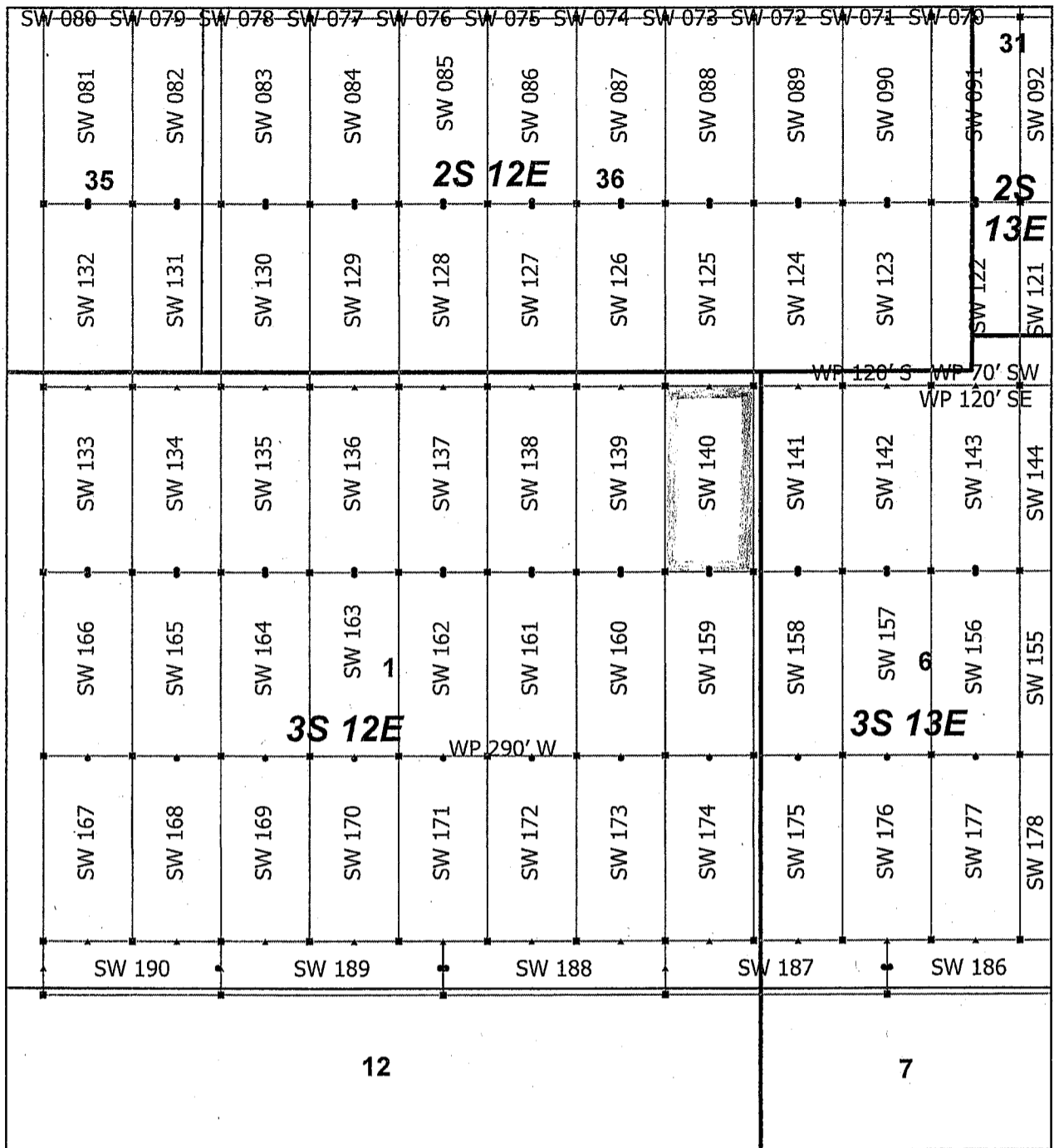
KENNECOTT EXPLORATION COMPANY



By: Erik Best, its Operating Officer

RECEIVED
BLM AZ STATE OFFICE
2019 JUL 15 P 2:54
PHOENIX, ARIZONA

AMC 455895



AMC 455895

Superior West Claim Block 4, Arizona


Superior West - SW Lode Mining Claims
 T2S, 3S and R12E, 13E G&SRM
 Pinal County, Arizona
 Located April 19 - 25, 2019

Monuments are 1-1/2" by 1-1/2" by 5' Wood Posts projecting at least four feet above the ground. Location Monuments are set 20' inside the Endline along the center of each claim, and are 1500' long X 600' wide unless otherwise depicted and as detailed in the attached Certificate of Location.

TIE POINT: The location monument is tied to the southwest corner of Section 1, Township 3S, Range 12E, G&SRM, Pinal County, Arizona, its distance as shown on the attached Certificate of Location. Bearings and distance are grid north.

Any overlap onto pre-existing lode claims, or Private Land, is acknowledged as non-locatable, and any overlapping portion is acknowledged as invalid.

▲	SW Corner
■	SW End Center
•	SW Location Monument
□	SW Claim Boundary
□	Section
□	Township



RECEIVED
 BLM AZ STATE OFFICE
 2019 JUL 15 P 2:53
 PHOENIX, ARIZONA

Claims Filed By-
 Kennecott Exploration Company
 2640 West 1700 South
 Salt Lake City, UT 84104

When recorded return to:
Kennecott Exploration Company – Land Dept.
2640 West 1700 South
Salt Lake City, UT 84104

ARIZONA NOTICE OF LOCATION
(LODE CLAIM)

NOTICE IS HEREBY GIVEN THAT KENNECOTT EXPLORATION COMPANY, whose mailing address is 2640 West 1700 South, Salt Lake City, Utah 84104 by its undersigned officer, makes this location of the SW 141 Lode Mining Claim, in Pinal County, Arizona.

The general course of the claim is from the North to South, and said claim is within the:

<u>Quarter</u>	<u>Section</u>	<u>Township</u>	<u>Range</u>
NW	6	3S	13E
NE	1	3S	12E

Pinal County, Arizona, G&SRM.


This claim is 1500 feet in length and 600 feet in width. This Notice of Location is posted on the centerline of the claim. The claim runs from the location monument on which this notice is posted 1480 feet in a northerly direction to the North endline, and 20 feet in a southerly direction to the South endline. The claim boundaries are marked by six monuments, one at each corner and one at the center of each endline. The location monument on which this notice is posted is situated within Section 6, T3S, R13E, Pinal County, Arizona, G&SRM, and is approximately 5509 feet East and 3446 feet North from the SW corner of Section 1, T3S, R12E, Pinal County, Arizona, G&SRM. Any overlaps onto pre-existing lode claims, private or State Land are acknowledged as pre-existing rights and that portion of said overlap is acknowledged as invalid.

The undersigned claims the ground as depicted on the map that is attached to a copy of this Notice of Location filed in the office of the Recorder, Pinal County, Arizona.

The claim has been monumented in accordance with State and Federal law. Corner, end centers and location monuments are posts, 1-1/2" x 1-1/2" x 5' projecting at least 4' above the ground.

Located, dated and posted on the ground this 21st day of April, 2019.

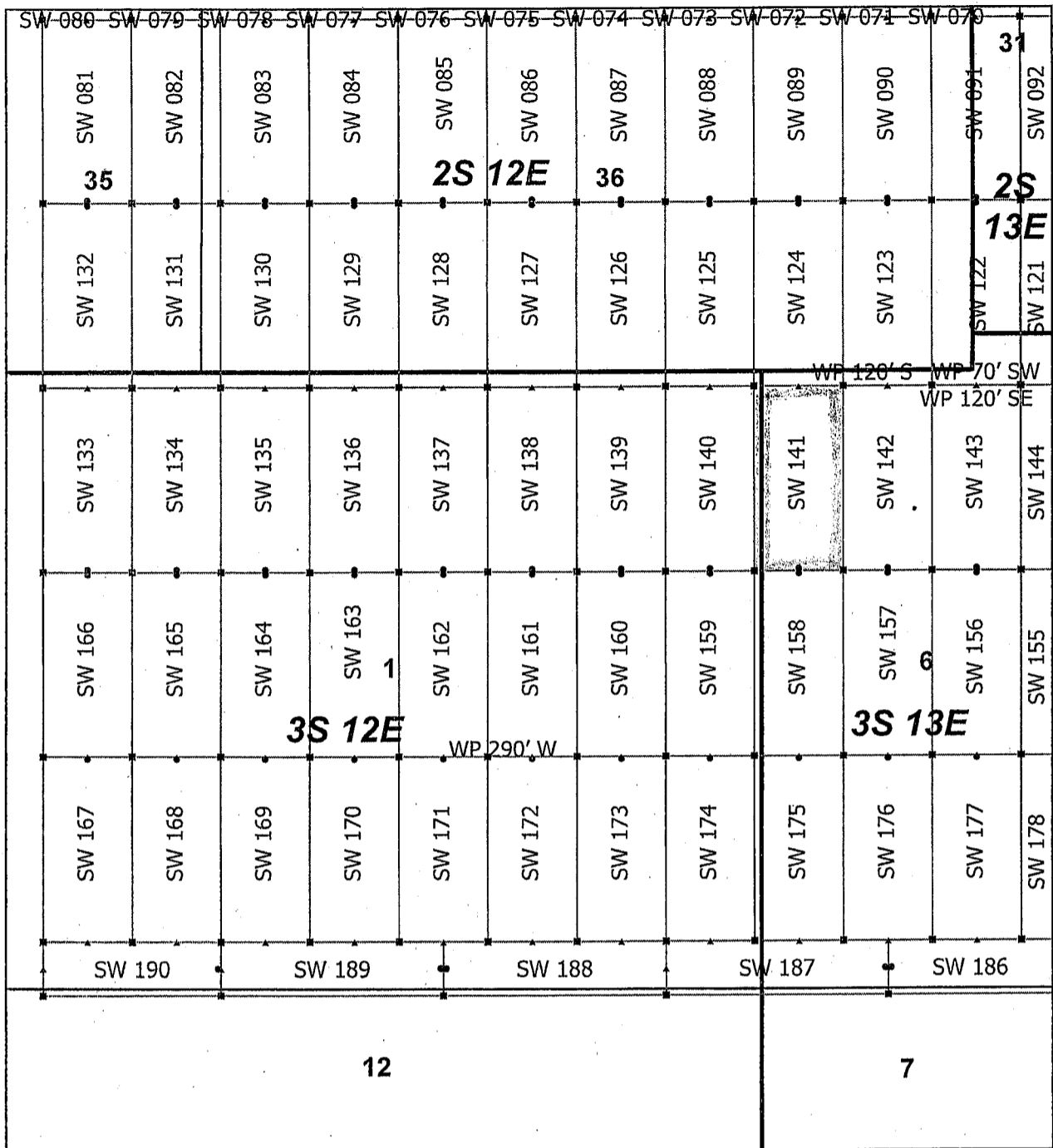
KENNECOTT EXPLORATION COMPANY



By: Erik Best, its Operating Officer

RECEIVED
BLM AZ STATE OFFICE
2019 JUL 15 P 2:59
PHOENIX, ARIZONA

AMC455896



AM0455896

Superior West Claim Block 4, Arizona

Superior West - SW Lode Mining Claims
 T2S, 3S and R12E, 13E G&SRM
 Pinal County, Arizona
 Located April 19 - 25, 2019

Monuments are 1-1/2" by 1-1/2" by 5' Wood Posts projecting at least four feet above the ground. Location Monuments are set 20' inside the Endline along the center of each claim, and are 1500' long X 600' wide unless otherwise depicted and as detailed in the attached Certificate of Location.

TIE POINT: The location monument is tied to the southwest corner of Section 1, Township 3S, Range 12E, G&SRM, Pinal County, Arizona, its distance as shown on the attached Certificate of Location. Bearings and distance are grid north.

Any overlap onto pre-existing lode claims, or Private Land, is acknowledged as non-locatable, and any overlapping portion is acknowledged as invalid.

N

- ▲ SW Corner
- SW End Center
- SW Location Monument
- SW Claim Boundary
- Section
- Township

0 0.21 0.42
Miles

RECEIVED
 BLM AZ STATE OFFICE
 2019 JUL 15 P 2:55
 PHOENIX, ARIZONA

Claims Filed By-
 Kennecott Exploration Company
 2640 West 1700 South
 Salt Lake City, UT 84104

When recorded return to:
Kennecott Exploration Company – Land Dept.
2640 West 1700 South
Salt Lake City, UT 84104

ARIZONA NOTICE OF LOCATION
(LODE CLAIM)

NOTICE IS HEREBY GIVEN THAT KENNECOTT EXPLORATION COMPANY, whose mailing address is 2640 West 1700 South, Salt Lake City, Utah 84104 by its undersigned officer, makes this location of the SW 142 Lode Mining Claim, in Pinal County, Arizona.

The general course of the claim is from the North to South, and said claim is within the:

<u>Quarter</u>	<u>Section</u>	<u>Township</u>	<u>Range</u>
NW	6	3S	13E

Pinal County, Arizona, G&SRM.


This claim is 1500 feet in length and 600 feet in width. This Notice of Location is posted on the centerline of the claim. The claim runs from the location monument on which this notice is posted 1480 feet in a northerly direction to the North endline, and 20 feet in a southerly direction to the South endline. The claim boundaries are marked by six monuments, one at each corner and one at the center of each endline. The location monument on which this notice is posted is situated within Section 6, T3S, R13E, Pinal County, Arizona, G&SRM, and is approximately 6109 feet East and 3446 feet North from the SW corner of Section 1, T3S, R12E, Pinal County, Arizona, G&SRM. WP is 120' S of N endline; WP is 70' SW of NE Cor. Any overlaps onto pre-existing lode claims, private or State Land are acknowledged as pre-existing rights and that portion of said overlap is acknowledged as invalid.

The undersigned claims the ground as depicted on the map that is attached to a copy of this Notice of Location filed in the office of the Recorder, Pinal County, Arizona.

The claim has been monumented in accordance with State and Federal law. Corner, end centers and location monuments are posts, 1-1/2" x 1-1/2" x 5' projecting at least 4' above the ground.

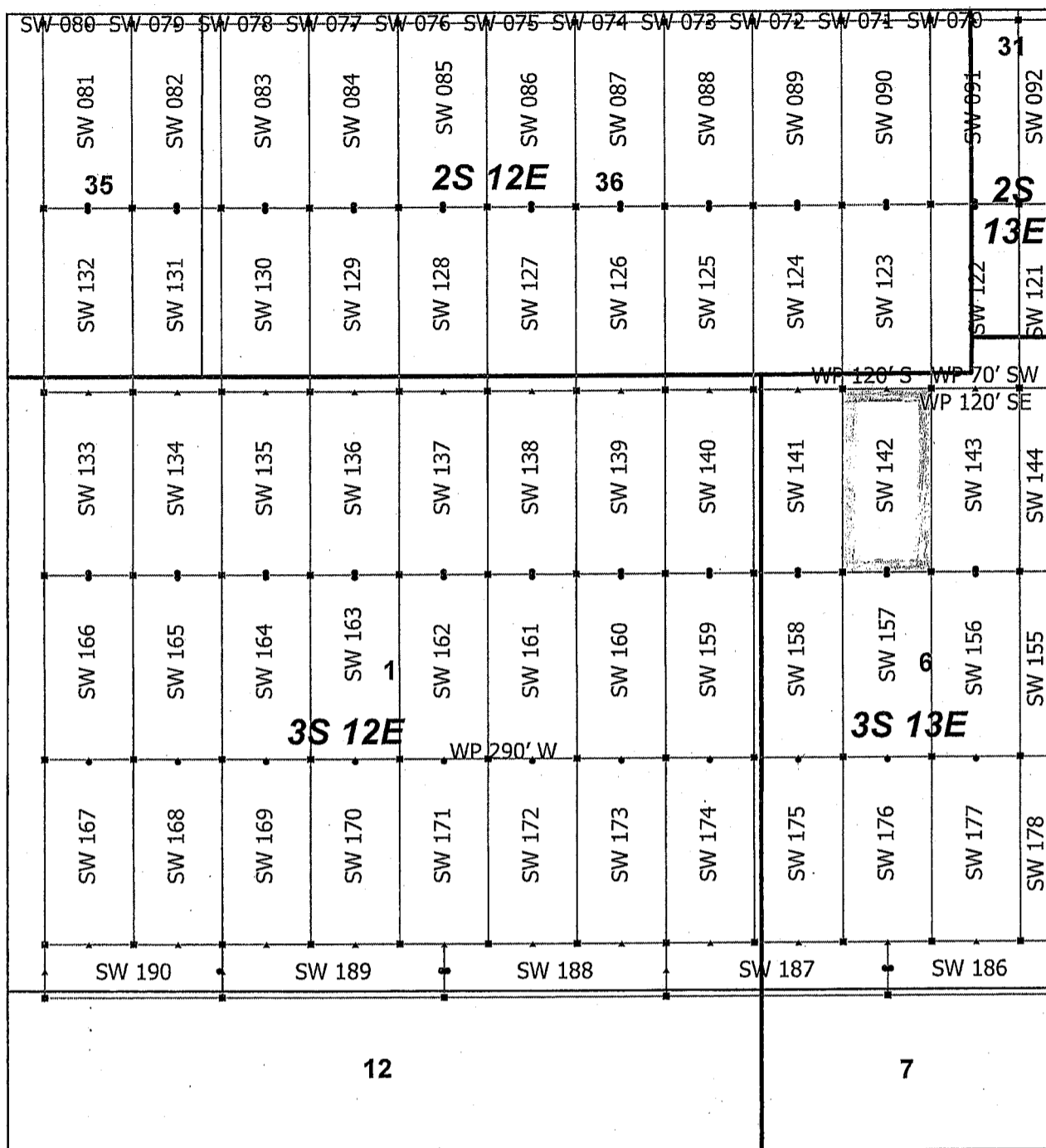
Located, dated and posted on the ground this 21st day of April, 2019.

KENNECOTT EXPLORATION COMPANY


By: Erik Best, its Operating Officer

RECEIVED
BLM AZ STATE OFFICE
2019 JUL 15 P 2:55
PHOENIX, ARIZONA

AMC455897



AMC 455897

Superior West Claim Block 4, Arizona

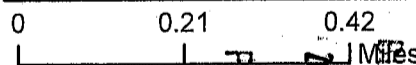
Superior West - SW Lode Mining Claims
 T2S, 3S and R12E, 13E G&SRM
 Pinal County, Arizona
 Located April 19 - 25, 2019

Monuments are 1-1/2" by 1-1/2" by 5' Wood Posts projecting at least four feet above the ground. Location Monuments are set 20' inside the Endline along the center of each claim, and are 1500' long X 600' wide unless otherwise depicted and as detailed in the attached Certificate of Location.

TIE POINT: The location monument is tied to the southwest corner of Section 1, Township 3S, Range 12E, G&SRM, Pinal County, Arizona, its distance as shown on the attached Certificate of Location. Bearings and distance are grid north.

Any overlap onto pre-existing lode claims, or Private Land, is acknowledged as non-locatable, and any overlapping portion is acknowledged as invalid.

▲	SW Corner
■	SW End Center
•	SW Location Monument
□	SW Claim Boundary
□	Section
□	Township



RECEIVED
 PHOENIX, ARIZONA
 JUL 15 P 2:55
 ARIZONA STATE OFFICE

Claims Filed By-
 Kennecott Exploration Company
 2640 West 1700 South
 Salt Lake City, UT 84104

When recorded return to:
Kennecott Exploration Company – Land Dept.
2640 West 1700 South
Salt Lake City, UT 84104

ARIZONA NOTICE OF LOCATION
(LODE CLAIM)

NOTICE IS HEREBY GIVEN THAT KENNECOTT EXPLORATION COMPANY, whose mailing address is 2640 West 1700 South, Salt Lake City, Utah 84104 by its undersigned officer, makes this location of the SW 143 Lode Mining Claim, in Pinal County, Arizona.

The general course of the claim is from the North to South, and said claim is within the:

<u>Quarter</u>	<u>Section</u>	<u>Township</u>	<u>Range</u>
NW	6	3S	13E

Pinal County, Arizona, G&SRM.


This claim is 1500 feet in length and 600 feet in width. This Notice of Location is posted on the centerline of the claim. The claim runs from the location monument on which this notice is posted 1480 feet in a northerly direction to the North endline, and 20 feet in a southerly direction to the South endline. The claim boundaries are marked by six monuments, one at each corner and one at the center of each endline. The location monument on which this notice is posted is situated within Section 6, T3S, R13E, Pinal County, Arizona, G&SRM, and is approximately 6709 feet East and 3446 feet North from the SW corner of Section 1, T3S, R12E, Pinal County, Arizona, G&SRM. WP is 70' SW of NW Cor; WP is 120' SE of N endline. Any overlaps onto pre-existing lode claims, private or State Land are acknowledged as pre-existing rights and that portion of said overlap is acknowledged as invalid.

The undersigned claims the ground as depicted on the map that is attached to a copy of this Notice of Location filed in the office of the Recorder, Pinal County, Arizona.

The claim has been monumented in accordance with State and Federal law. Corner, end centers and location monuments are posts, 1-1/2" x 1-1/2" x 5' projecting at least 4' above the ground.

Located, dated and posted on the ground this 21st day of April, 2019.

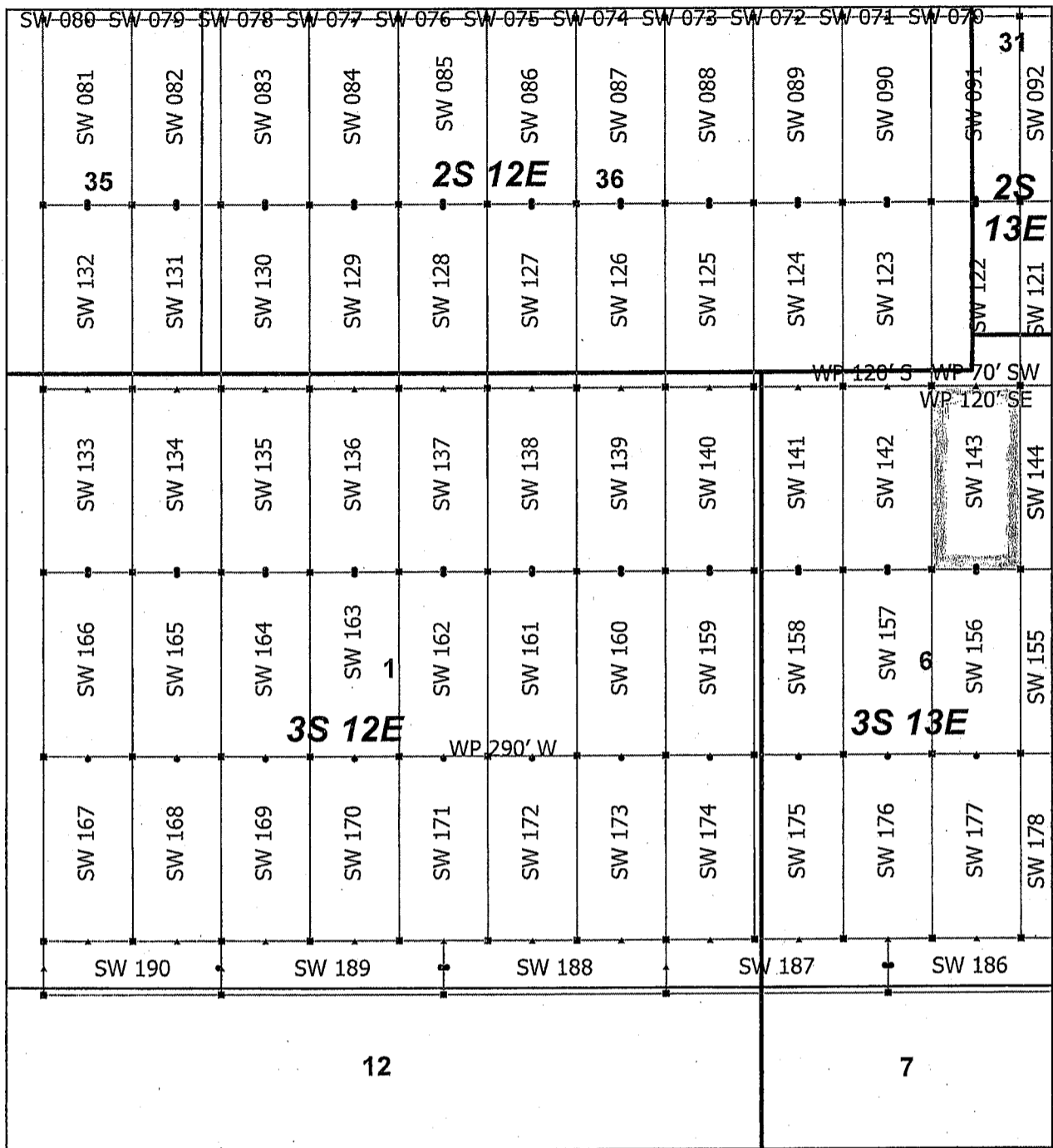
KENNECOTT EXPLORATION COMPANY



By: Erik Best, its Operating Officer

RECEIVED
BLM AZ STATE OFFICE
2019 JUL 15 P 2:55
PHOENIX, ARIZONA

AMC455898



AMC455898

Superior West Claim Block 4, Arizona

Superior West - SW Lode Mining Claims
 T2S, 3S and R12E, 13E G&SRM
 Pinal County, Arizona
 Located April 19 - 25, 2019

Monuments are 1-1/2" by 1-1/2" by 5' Wood Posts projecting at least four feet above the ground. Location Monuments are set 20' inside the Endline along the center of each claim, and are 1500' long X 600' wide unless otherwise depicted and as detailed in the attached Certificate of Location.

TIE POINT: The location monument is tied to the southwest corner of Section 1, Township 3S, Range 12E, G&SRM, Pinal County, Arizona, its distance as shown on the attached Certificate of Location. Bearings and distance are grid north.

Any overlap onto pre-existing lode claims, or Private Land, is acknowledged as non-locatable, and any overlapping portion is acknowledged as invalid.

N

- ▲ SW Corner
- SW End Center
- SW Location Monument
- SW Claim Boundary
- Section
- Township

0 0.21 0.42
Miles

RECEIVED
 BLM AZ STATE OFFICE
 2019 JUL 15 P 2:55
 PHOENIX, ARIZONA

Claims Filed By-
 Kennecott Exploration Company
 2640 West 1700 South
 Salt Lake City, UT 84104

When recorded return to:
Kennecott Exploration Company – Land Dept.
2640 West 1700 South
Salt Lake City, UT 84104

ARIZONA NOTICE OF LOCATION
(LODE CLAIM)

NOTICE IS HEREBY GIVEN THAT KENNECOTT EXPLORATION COMPANY, whose mailing address is 2640 West 1700 South, Salt Lake City, Utah 84104 by its undersigned officer, makes this location of the SW 144 Lode Mining Claim, in Pinal County, Arizona.

The general course of the claim is from the North to South, and said claim is within the:

<u>Quarter</u>	<u>Section</u>	<u>Township</u>	<u>Range</u>
NW	6	3S	13E

Pinal County, Arizona, G&SRM.

This claim is 1500 feet in length and 600 feet in width. This Notice of Location is posted on the centerline of the claim. The claim runs from the location monument on which this notice is posted 1480 feet in a northerly direction to the North endline, and 20 feet in a southerly direction to the South endline. The claim boundaries are marked by six monuments, one at each corner and one at the center of each endline. The location monument on which this notice is posted is situated within Section 6, T3S, R13E, Pinal County, Arizona, G&SRM, and is approximately 7309 feet East and 3446 feet North from the SW corner of Section 1, T3S, R12E, Pinal County, Arizona, G&SRM. Any overlaps onto pre-existing lode claims, private or State Land are acknowledged as pre-existing rights and that portion of said overlap is acknowledged as invalid.

The undersigned claims the ground as depicted on the map that is attached to a copy of this Notice of Location filed in the office of the Recorder, Pinal County, Arizona.

The claim has been monumented in accordance with State and Federal law. Corner, end centers and location monuments are posts, 1-1/2" x 1-1/2" x 5' projecting at least 4' above the ground.

Located, dated and posted on the ground this 21st day of April, 2019.

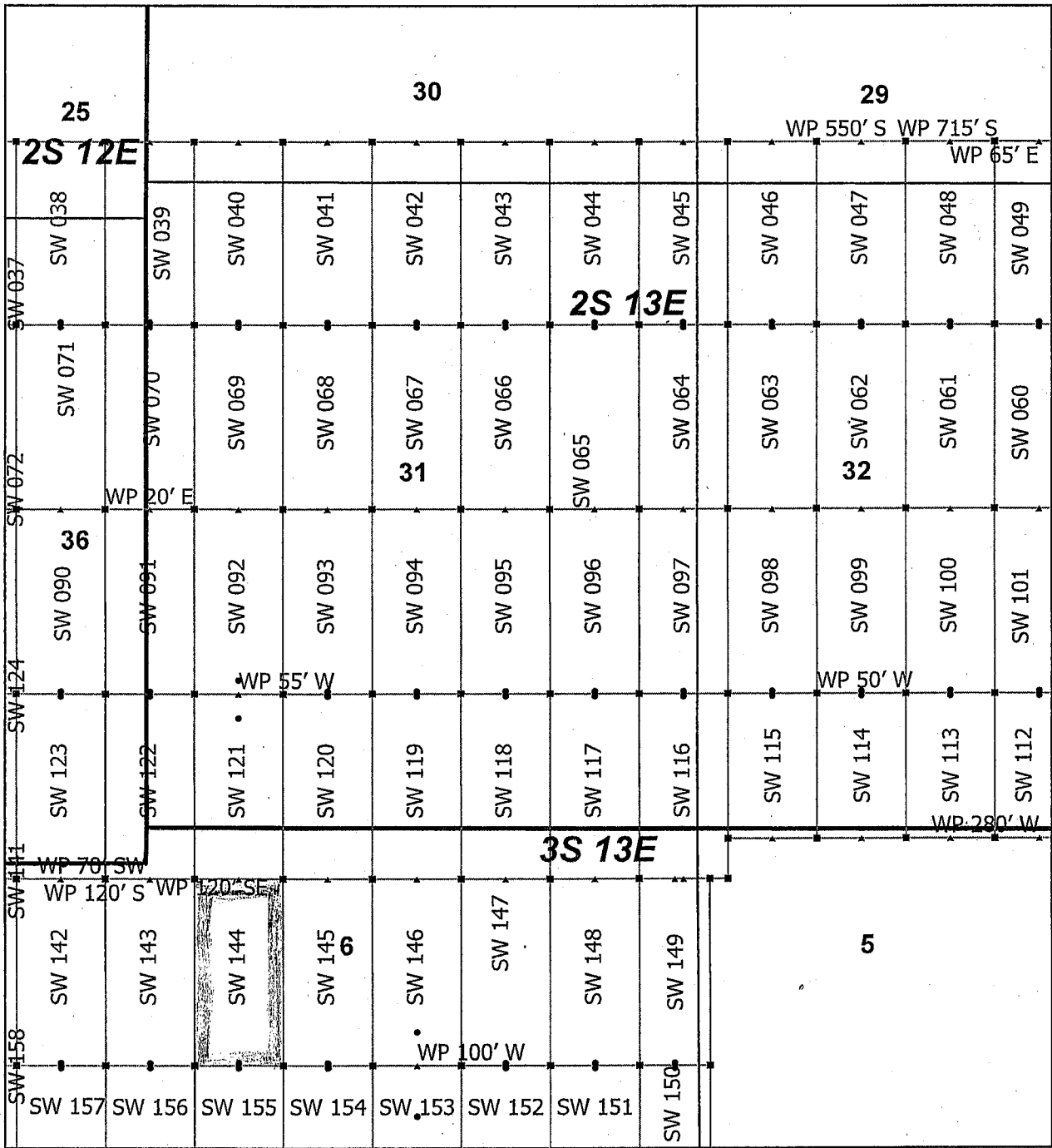
KENNECOTT EXPLORATION COMPANY



By: Erik Best, its Operating Officer

RECEIVED
BLM AZ STATE OFFICE
2019 JUL 15 P 2:55
PHOENIX, ARIZONA

AMC455899



AHC 455999


Superior West Claim Block 2, Arizona

Superior West - SW Lode Mining Claims
 T2S, 3S and R12E, 13E G&SRM
 Pinal County, Arizona
 Located April 19 - 25, 2019

Monuments are 1-1/2" by 1-1/2" by 5' Wood Posts projecting at least four feet above the ground. Location Monuments are set 20' inside the Endline along the center of each claim, and are 1500' long X 600' wide unless otherwise depicted and as detailed in the attached Certificate of Location.

TIE POINT: The location monument is tied to the southwest corner of Section 1, Township 3S, Range 12E, G&SRM, Pinal County, Arizona, its distance as shown on the attached Certificate of Location. Bearings and distance are grid north.

Any overlap onto pre-existing lode claims, or Private Land, is acknowledged as non-locatable, and any overlapping portion is acknowledged as invalid.



RECEIVED
 BLM AZ STATE OFFICE
 2019 JUL 15 P 2:55
 PHOENIX, ARIZONA
 Claim Filed By-

Kennecott Exploration Company
 2640 West 1700 South
 Salt Lake City, UT 84104

When recorded return to:
Kennecott Exploration Company – Land Dept.
2640 West 1700 South
Salt Lake City, UT 84104

ARIZONA NOTICE OF LOCATION
(LODE CLAIM)

NOTICE IS HEREBY GIVEN THAT KENNECOTT EXPLORATION COMPANY, whose mailing address is 2640 West 1700 South, Salt Lake City, Utah 84104 by its undersigned officer, makes this location of the SW 145 Lode Mining Claim, in Pinal County, Arizona.

The general course of the claim is from the North to South, and said claim is within the:

<u>Quarter</u>	<u>Section</u>	<u>Township</u>	<u>Range</u>
NW	6	3S	13E
NE	6	3S	13E

Pinal County, Arizona, G&SRM.


This claim is 1500 feet in length and 600 feet in width. This Notice of Location is posted on the centerline of the claim. The claim runs from the location monument on which this notice is posted 1480 feet in a northerly direction to the North endline, and 20 feet in a southerly direction to the South endline. The claim boundaries are marked by six monuments, one at each corner and one at the center of each endline. The location monument on which this notice is posted is situated within Section 6, T3S, R13E, Pinal County, Arizona, G&SRM, and is approximately 7909 feet East and 3446 feet North from the SW corner of Section 1, T3S, R12E, Pinal County, Arizona, G&SRM. Any overlaps onto pre-existing lode claims, private or State Land are acknowledged as pre-existing rights and that portion of said overlap is acknowledged as invalid.

The undersigned claims the ground as depicted on the map that is attached to a copy of this Notice of Location filed in the office of the Recorder, Pinal County, Arizona.

The claim has been monumented in accordance with State and Federal law. Corner, end centers and location monuments are posts, 1-1/2" x 1-1/2" x 5' projecting at least 4' above the ground.

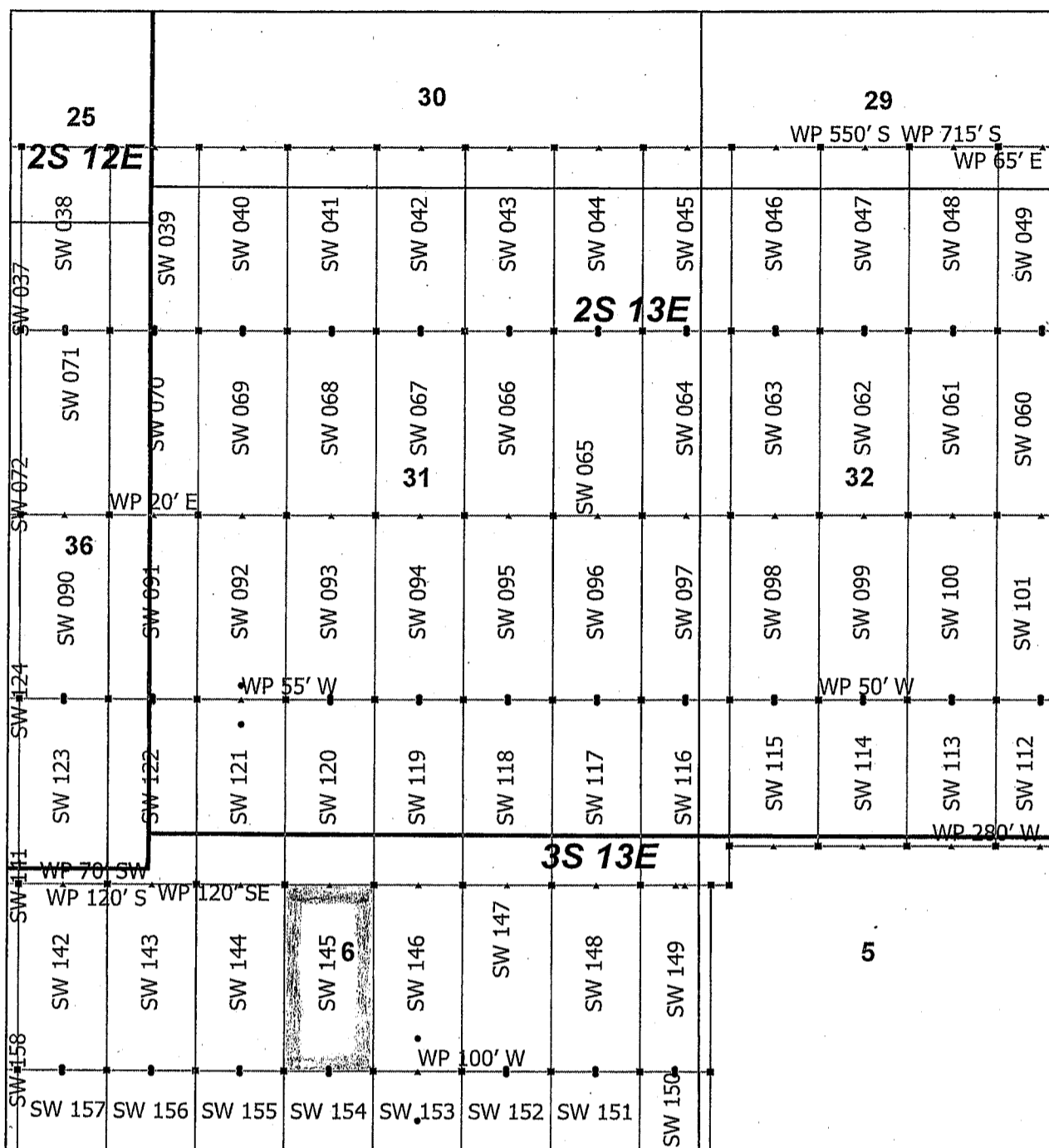
Located, dated and posted on the ground this 21st day of April, 2019.

KENNECOTT EXPLORATION COMPANY


By: Erik Best, its Operating Officer

RECEIVED
BLM AZ STATE OFFICE
2019 JUL 15 P 2:55
PHOENIX, ARIZONA

AMC455900



AMC 455900

Superior West Claim Block 2, Arizona

Superior West - SW Lode Mining Claims
 T2S, 3S and R12E, 13E G&SRM
 Pinal County, Arizona
 Located April 19 - 25, 2019

Monuments are 1-1/2" by 1-1/2" by 5' Wood Posts projecting at least four feet above the ground. Location Monuments are set 20' inside the Endline along the center of each claim, and are 1500' long X 600' wide unless otherwise depicted and as detailed in the attached Certificate of Location.

TIE POINT: The location monument is tied to the southwest corner of Section 1, Township 3S, Range 12E, G&SRM, Pinal County, Arizona, its distance as shown on the attached Certificate of Location. Bearings and distance are grid north.

Any overlap onto pre-existing lode claims, or Private Land, is acknowledged as non-locatable, and any overlapping portion is acknowledged as invalid.

▲	SW Corner
■	SW End Center
•	SW Location Monument
□	SW Claim Boundary
□	Section
□	Township

N

0 0.21 0.42
Miles

RECEIVED
 BLM AZ STATE OFFICE
 2019 JUL 15 P 2:59
 PHOENIX, ARIZONA

Claims Filed By-
 Kennecott Exploration Company
 2640 West 1700 South
 Salt Lake City, UT 84104

When recorded return to:
Kennecott Exploration Company – Land Dept.
2640 West 1700 South
Salt Lake City, UT 84104

ARIZONA NOTICE OF LOCATION
(LODE CLAIM)

NOTICE IS HEREBY GIVEN THAT KENNECOTT EXPLORATION COMPANY, whose mailing address is 2640 West 1700 South, Salt Lake City, Utah 84104 by its undersigned officer, makes this location of the SW 146 Lode Mining Claim, in Pinal County, Arizona.

The general course of the claim is from the North to South, and said claim is within the:

<u>Quarter</u>	<u>Section</u>	<u>Township</u>	<u>Range</u>
NE	6	3S	13E

Pinal County, Arizona, G&SRM.

This claim is 1500 feet in length and 600 feet in width. This Notice of Location is posted on the centerline of the claim. The claim runs from the location monument on which this notice is posted 1232 feet in a northerly direction to the North endline, and 268 feet in a southerly direction to the South endline. The claim boundaries are marked by six monuments, one at each corner and one at the center of each endline. The location monument on which this notice is posted is situated within Section 6, T3S, R13E, Pinal County, Arizona, G&SRM, and is approximately 8509 feet East and 3694 feet North from the SW corner of Section 1, T3S, R12E, Pinal County, Arizona, G&SRM. WP is 100' W of S endline. Any overlaps onto pre-existing lode claims, private or State Land are acknowledged as pre-existing rights and that portion of said overlap is acknowledged as invalid.

The undersigned claims the ground as depicted on the map that is attached to a copy of this Notice of Location filed in the office of the Recorder, Pinal County, Arizona.

The claim has been monumented in accordance with State and Federal law. Corner, end centers and location monuments are posts, 1-1/2" x 1-1/2" x 5' projecting at least 4' above the ground.

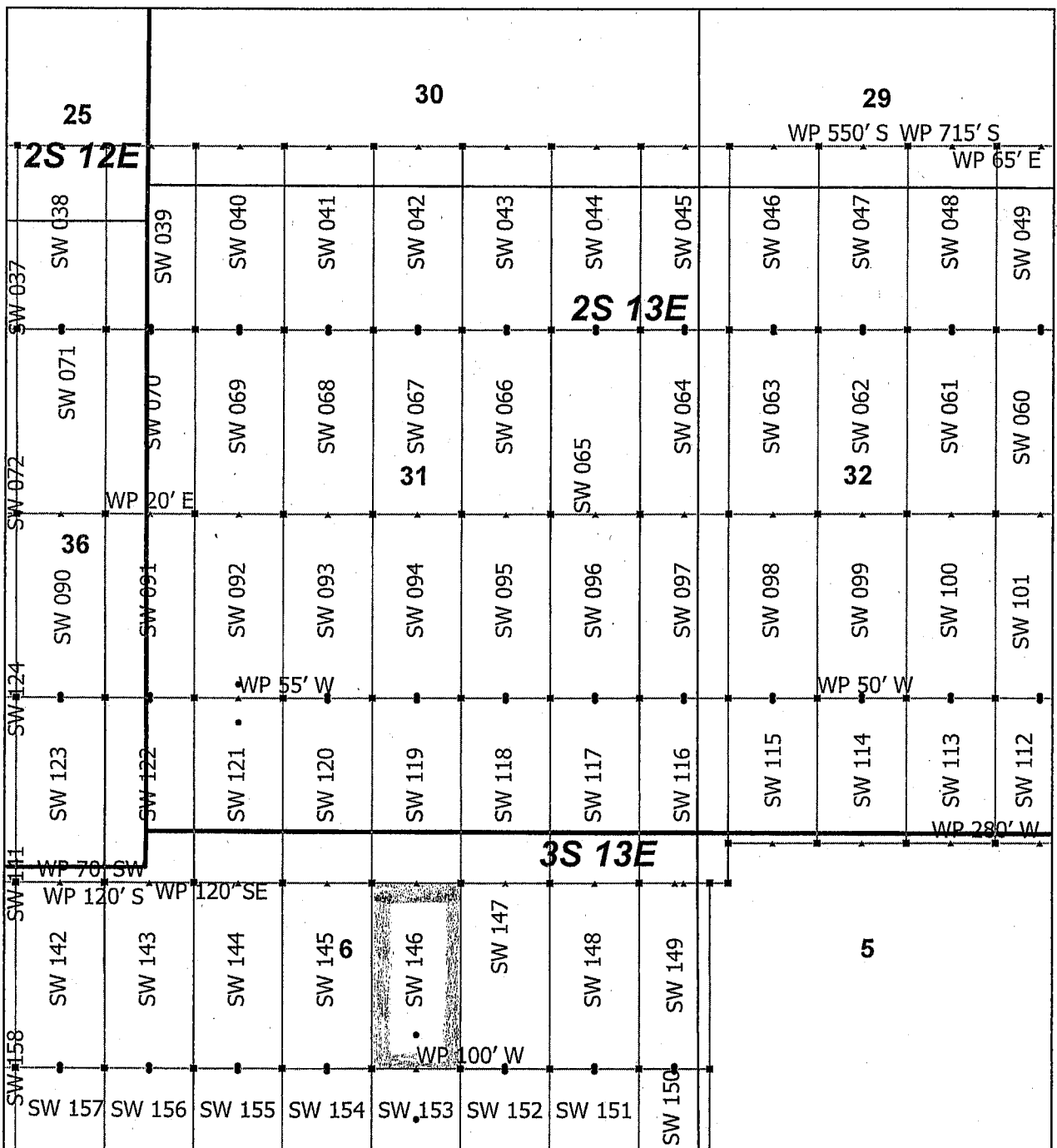
Located, dated and posted on the ground this 22nd day of April, 2019.

KENNECOTT EXPLORATION COMPANY


By: Erik Best, its Operating Officer

RECEIVED
BLM AZ STATE OFFICE
2019 JUL 15 P 2:59
PHOENIX, ARIZONA

AMC455901



Superior West Claim Block 2, Arizona


Superior West - SW Lode Mining Claims
 T2S, 3S and R12E, 13E G&SRM
 Pinal County, Arizona
 Located April 19 - 25, 2019

Monuments are 1-1/2" by 1-1/2" by 5' Wood Posts projecting at least four feet above the ground. Location Monuments are set 20' inside the Endline along the center of each claim, and are 1500' long X 600' wide unless otherwise depicted and as detailed in the attached Certificate of Location.

TIE POINT: The location monument is tied to the southwest corner of Section 1, Township 3S, Range 12E, G&SRM, Pinal County, Arizona, its distance as shown on the attached Certificate of Location. Bearings and distance are grid north.

Any overlap onto pre-existing lode claims, or Private Land, is acknowledged as non-locatable, and any overlapping portion is acknowledged as invalid.

- ▲ SW Corner
- SW End Center
- SW Location Monument
- SW Claim Boundary
- Section
- Township



RECEIVED
 BLM AZ STATE OFFICE
 2019 JUL 15 P 2:56
 PHOENIX, ARIZONA

Claims Filed By-
 Kennecott Exploration Company
 2640 West 1700 South
 Salt Lake City, UT 84104

AMC455901

When recorded return to:
Kennecott Exploration Company – Land Dept.
2640 West 1700 South
Salt Lake City, UT 84104

ARIZONA NOTICE OF LOCATION
(LODE CLAIM)

NOTICE IS HEREBY GIVEN THAT KENNECOTT EXPLORATION COMPANY, whose mailing address is 2640 West 1700 South, Salt Lake City, Utah 84104 by its undersigned officer, makes this location of the SW 147 Lode Mining Claim, in Pinal County, Arizona.

The general course of the claim is from the North to South, and said claim is within the:

<u>Quarter</u>	<u>Section</u>	<u>Township</u>	<u>Range</u>
NE	6	3S	13E

Pinal County, Arizona, G&SRM.


This claim is 1500 feet in length and 600 feet in width. This Notice of Location is posted on the centerline of the claim. The claim runs from the location monument on which this notice is posted 1480 feet in a northerly direction to the North endline, and 20 feet in a southerly direction to the South endline. The claim boundaries are marked by six monuments, one at each corner and one at the center of each endline. The location monument on which this notice is posted is situated within Section 6, T3S, R13E, Pinal County, Arizona, G&SRM, and is approximately 9109 feet East and 3446 feet North from the SW corner of Section 1, T3S, R12E, Pinal County, Arizona, G&SRM. Any overlaps onto pre-existing lode claims, private or State Land are acknowledged as pre-existing rights and that portion of said overlap is acknowledged as invalid.

The undersigned claims the ground as depicted on the map that is attached to a copy of this Notice of Location filed in the office of the Recorder, Pinal County, Arizona.

The claim has been monumented in accordance with State and Federal law. Corner, end centers and location monuments are posts, 1-1/2" x 1-1/2" x 5' projecting at least 4' above the ground.

Located, dated and posted on the ground this 21st day of April, 2019.

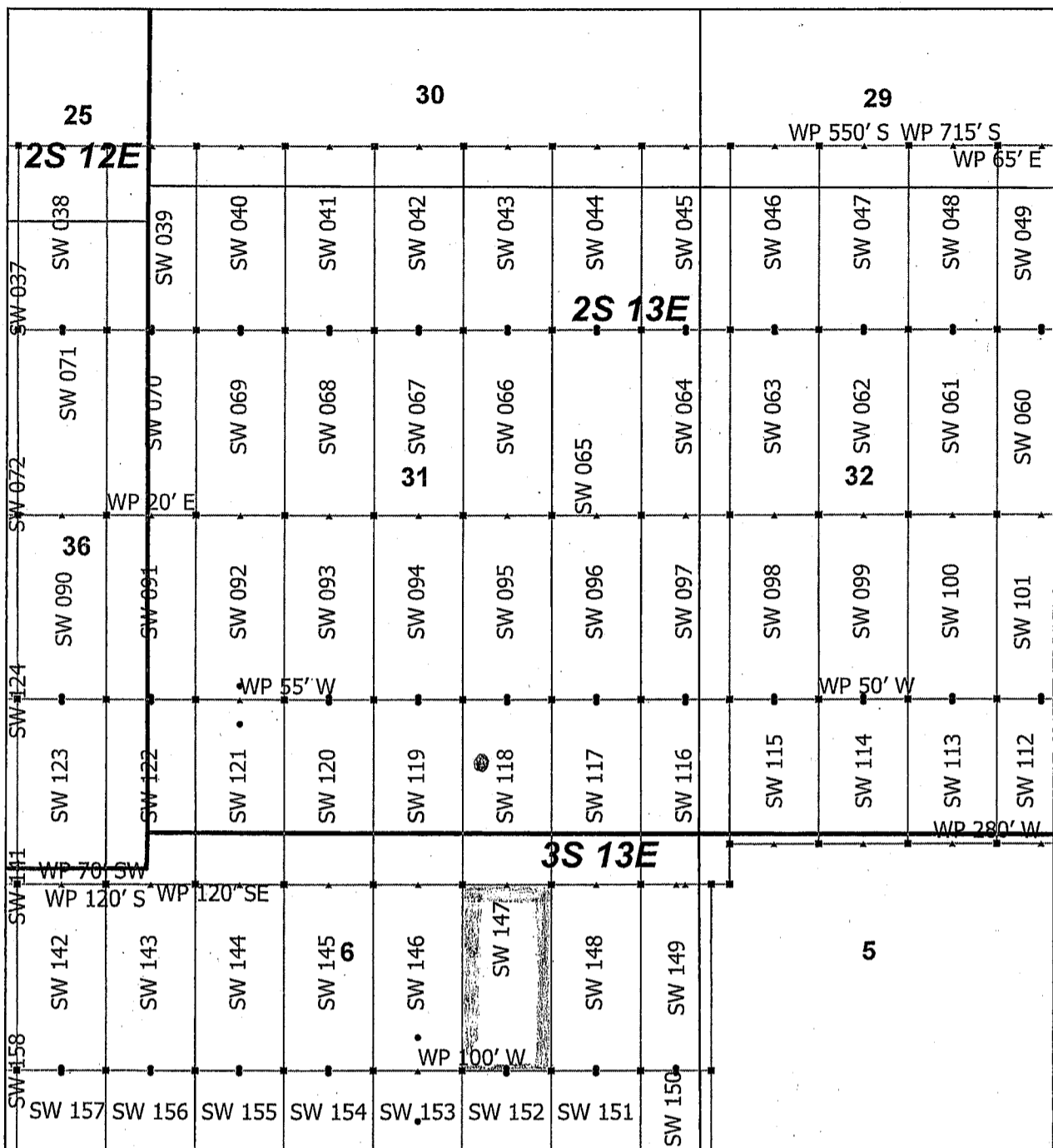
KENNECOTT EXPLORATION COMPANY



By: Erik Best, its Operating Officer

RECEIVED
BLM AZ STATE OFFICE
2019 JUL 15 P 2:56
PHOENIX, ARIZONA

AMC455902



AM0455902

Superior West Claim Block 2, Arizona

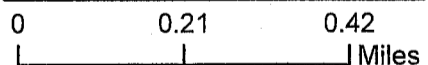
Superior West - SW Lode Mining Claims
 T2S, 3S and R12E, 13E G&SRM
 Pinal County, Arizona
 Located April 19 - 25, 2019

Monuments are 1-1/2" by 1-1/2" by 5' Wood Posts projecting at least four feet above the ground. Location Monuments are set 20' inside the Endline along the center of each claim, and are 1500' long X 600' wide unless otherwise depicted and as detailed in the attached Certificate of Location.

TIE POINT: The location monument is tied to the southwest corner of Section 1, Township 3S, Range 12E, G&SRM, Pinal County, Arizona, its distance as shown on the attached Certificate of Location. Bearings and distance are grid north.

Any overlap onto pre-existing lode claims, or Private Land, is acknowledged as non-locatable, and any overlapping portion is acknowledged as invalid.

▲	SW Corner
■	SW End Center
•	SW Location Monument
□	SW Claim Boundary
□	Section
□	Township



RECEIVED
 BLM AZ STATE OFFICE
 2019 JUL 15 P 2:56
 PHOENIX, ARIZONA

Claims Filed By-
 Kennecott Exploration Company
 2640 West 1700 South
 Salt Lake City, UT 84104

When recorded return to:
Kennecott Exploration Company – Land Dept.
2640 West 1700 South
Salt Lake City, UT 84104

ARIZONA NOTICE OF LOCATION
(LODE CLAIM)

NOTICE IS HEREBY GIVEN THAT KENNECOTT EXPLORATION COMPANY, whose mailing address is 2640 West 1700 South, Salt Lake City, Utah 84104 by its undersigned officer, makes this location of the SW 148 Lode Mining Claim, in Pinal County, Arizona.

The general course of the claim is from the North to South, and said claim is within the:

<u>Quarter</u>	<u>Section</u>	<u>Township</u>	<u>Range</u>
NE	6	3S	13E

Pinal County, Arizona, G&SRM.

This claim is 1500 feet in length and 600 feet in width. This Notice of Location is posted on the centerline of the claim. The claim runs from the location monument on which this notice is posted 1480 feet in a northerly direction to the North endline, and 20 feet in a southerly direction to the South endline. The claim boundaries are marked by six monuments, one at each corner and one at the center of each endline. The location monument on which this notice is posted is situated within Section 6, T3S, R13E, Pinal County, Arizona, G&SRM, and is approximately 9709 feet East and 3446 feet North from the SW corner of Section 1, T3S, R12E, Pinal County, Arizona, G&SRM. Any overlaps onto pre-existing lode claims, private or State Land are acknowledged as pre-existing rights and that portion of said overlap is acknowledged as invalid.

The undersigned claims the ground as depicted on the map that is attached to a copy of this Notice of Location filed in the office of the Recorder, Pinal County, Arizona.

The claim has been monumented in accordance with State and Federal law. Corner, end centers and location monuments are posts, 1-1/2" x 1-1/2" x 5' projecting at least 4' above the ground.

Located, dated and posted on the ground this 21st day of April, 2019.

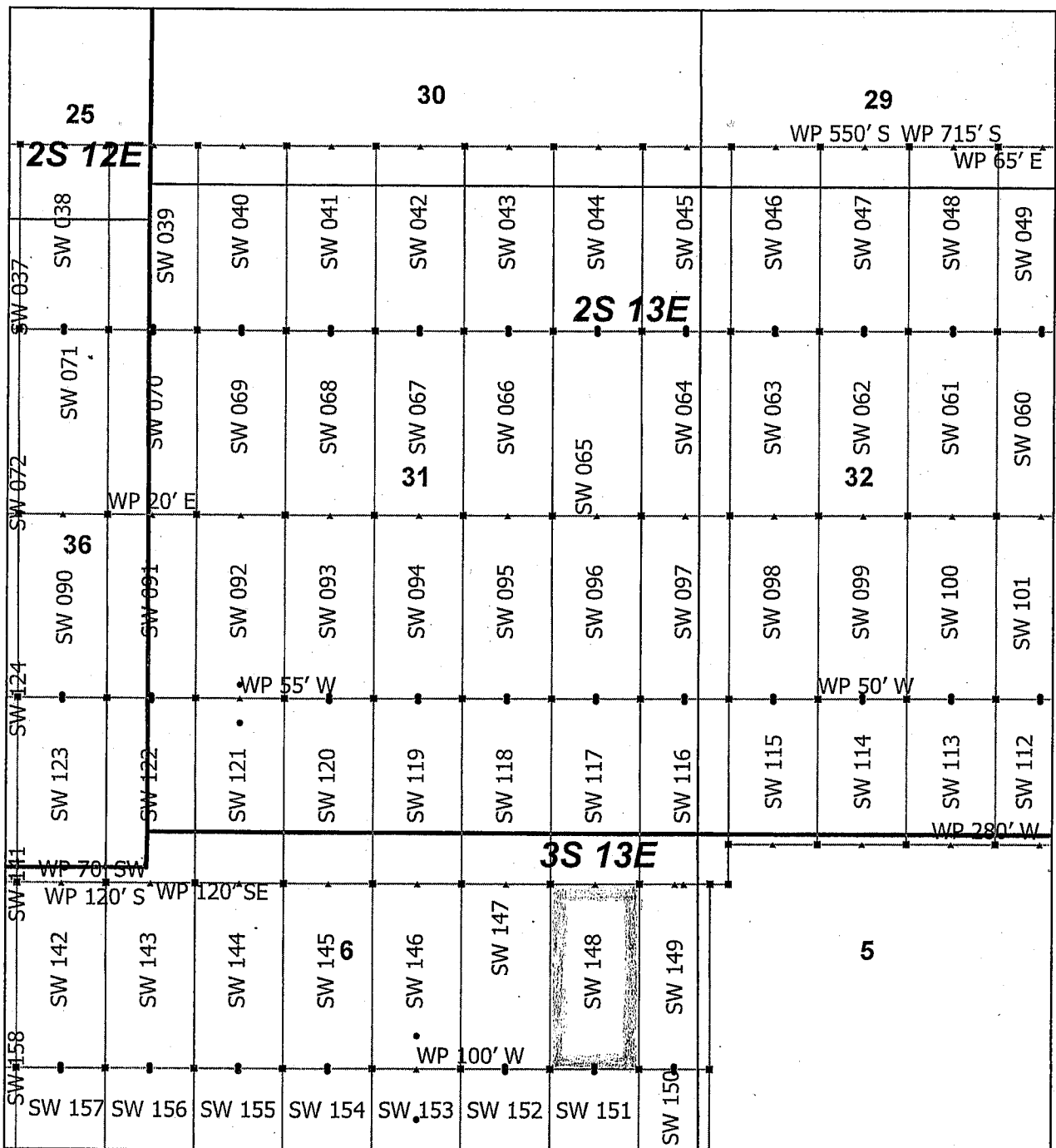
KENNECOTT EXPLORATION COMPANY



By: Erik Best, its Operating Officer

RECEIVED
BLM AZ STATE OFFICE
2019 JUL 15 P 2:56
PHOENIX, ARIZONA

AMC455908



AMC 455903

Superior West Claim Block 2, Arizona

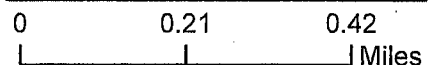
Superior West - SW Lode Mining Claims
 T2S, 3S and R12E, 13E G&SRM
 Pinal County, Arizona
 Located April 19 - 25, 2019

Monuments are 1-1/2" by 1-1/2" by 5' Wood Posts projecting at least four feet above the ground. Location Monuments are set 20' inside the Endline along the center of each claim, and are 1500' long X 600' wide unless otherwise depicted and as detailed in the attached Certificate of Location.

TIE POINT: The location monument is tied to the southwest corner of Section 1, Township 3S, Range 12E, G&SRM, Pinal County, Arizona, its distance as shown on the attached Certificate of Location. Bearings and distance are grid north.

Any overlap onto pre-existing lode claims, or Private Land, is acknowledged as non-locatable, and any overlapping portion is acknowledged as invalid.

▲	SW Corner
■	SW End Center
•	SW Location Monument
□	SW Claim Boundary
□	Section
□	Township



RECEIVED
 BLM AZ STATE OFFICE
 2019 JUL 15 P 2:56
 PHOENIX, ARIZONA

Claims Filed By-
 Kennecott Exploration Company
 2640 West 1700 South
 Salt Lake City, UT 84104

When recorded return to:
Kennecott Exploration Company – Land Dept.
2640 West 1700 South
Salt Lake City, UT 84104

ARIZONA NOTICE OF LOCATION
(LODE CLAIM)

NOTICE IS HEREBY GIVEN THAT KENNECOTT EXPLORATION COMPANY, whose mailing address is 2640 West 1700 South, Salt Lake City, Utah 84104 by its undersigned officer, makes this location of the SW 149 Lode Mining Claim, in Pinal County, Arizona.

The general course of the claim is from the North to South, and said claim is within the:

<u>Quarter</u>	<u>Section</u>	<u>Township</u>	<u>Range</u>
NE	6	3S	13E
NW	5	3S	13E

Pinal County, Arizona, G&SRM.


This claim is 1500 feet in length and 478 feet in width. This Notice of Location is posted on the centerline of the claim. The claim runs from the location monument on which this notice is posted 1480 feet in a northerly direction to the North endline, and 20 feet in a southerly direction to the South endline. The claim boundaries are marked by six monuments, one at each corner and one at the center of each endline. The location monument on which this notice is posted is situated within Section 6, T3S, R13E, Pinal County, Arizona, G&SRM, and is approximately 10248 feet East and 3446 feet North from the SW corner of Section 1, T3S, R12E, Pinal County, Arizona, G&SRM. Any overlaps onto pre-existing lode claims, private or State Land are acknowledged as pre-existing rights and that portion of said overlap is acknowledged as invalid.

The undersigned claims the ground as depicted on the map that is attached to a copy of this Notice of Location filed in the office of the Recorder, Pinal County, Arizona.

The claim has been monumented in accordance with State and Federal law. Corner, end centers and location monuments are posts, 1-1/2" x 1-1/2" x 5' projecting at least 4' above the ground.

Located, dated and posted on the ground this 21st day of April, 2019.

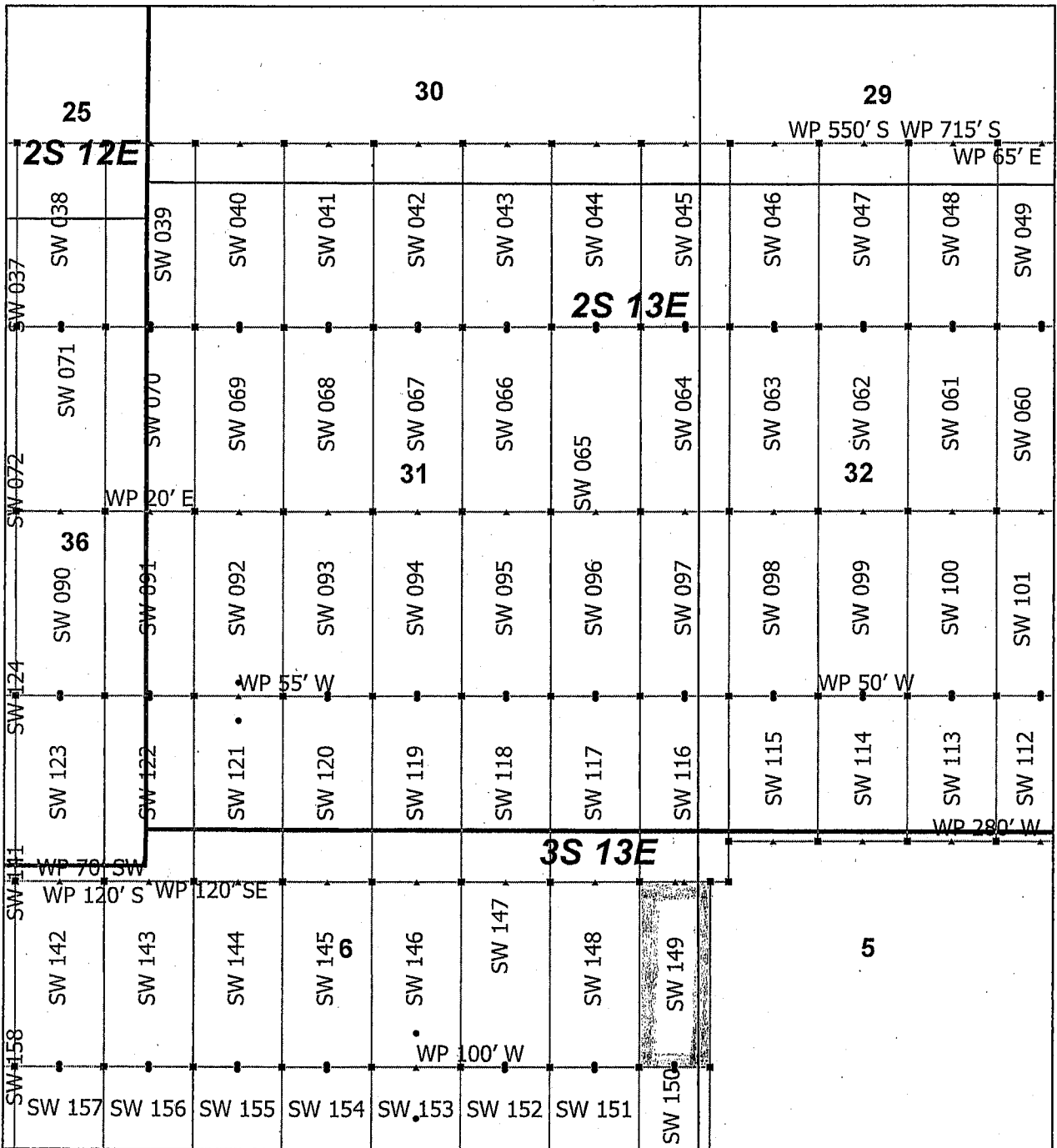
KENNECOTT EXPLORATION COMPANY



By: Erik Best, its Operating Officer

RECEIVED
BLM AZ STATE OFFICE
2019 JUL 15 P 2:56
PHOENIX, ARIZONA

AMC455904



AMC 455904

Superior West Claim Block 2, Arizona

Superior West - SW Lode Mining Claims
 T2S, 3S and R12E, 13E G&SRM
 Pinal County, Arizona
 Located April 19 - 25, 2019

Monuments are 1-1/2" by 1-1/2" by 5' Wood Posts projecting at least four feet above the ground. Location Monuments are set 20' inside the Endline along the center of each claim, and are 1500' long X 600' wide unless otherwise depicted and as detailed in the attached Certificate of Location.

TIE POINT: The location monument is tied to the southwest corner of Section 1, Township 3S, Range 12E, G&SRM, Pinal County, Arizona, its distance as shown on the attached Certificate of Location. Bearings and distance are grid north.

Any overlap onto pre-existing lode claims, or Private Land, is acknowledged as non-locatable, and any overlapping portion is acknowledged as invalid.

▲	SW Corner
■	SW End Center
•	SW Location Monument
□	SW Claim Boundary
□	Section
□	Township

N

0 0.21 0.42
Miles

RECEIVED
 BLM AZ STATE OFFICE
 PHOENIX, ARIZONA
 2019 JUL 15 P 2:58
 Claims Filed By-
 Kennecott Exploration Company
 2640 West 1700 South
 Salt Lake City, UT 84104

When recorded return to:
Kennecott Exploration Company – Land Dept.
2640 West 1700 South
Salt Lake City, UT 84104

ARIZONA NOTICE OF LOCATION
(LODE CLAIM)

NOTICE IS HEREBY GIVEN THAT KENNECOTT EXPLORATION COMPANY, whose mailing address is 2640 West 1700 South, Salt Lake City, Utah 84104 by its undersigned officer, makes this location of the SW 150 Lode Mining Claim, in Pinal County, Arizona.

The general course of the claim is from the North to South, and said claim is within the:

<u>Quarter</u>	<u>Section</u>	<u>Township</u>	<u>Range</u>
NE	6	3S	13E
SE	6	3S	13E
NW	5	3S	13E
SW	5	3S	13E

Pinal County, Arizona, G&SRM.


This claim is 1500 feet in length and 478 feet in width. This Notice of Location is posted on the centerline of the claim. The claim runs from the location monument on which this notice is posted 20 feet in a northerly direction to the North endline, and 1480 feet in a southerly direction to the South endline. The claim boundaries are marked by six monuments, one at each corner and one at the center of each endline. The location monument on which this notice is posted is situated within Section 6, T3S, R13E, Pinal County, Arizona, G&SRM, and is approximately 10248 feet East and 3406 feet North from the SW corner of Section 1, T3S, R12E, Pinal County, Arizona, G&SRM. Any overlaps onto pre-existing lode claims, private or State Land are acknowledged as pre-existing rights and that portion of said overlap is acknowledged as invalid.

The undersigned claims the ground as depicted on the map that is attached to a copy of this Notice of Location filed in the office of the Recorder, Pinal County, Arizona.

The claim has been monumented in accordance with State and Federal law. Corner, end centers and location monuments are posts, 1-1/2" x 1-1/2" x 5' projecting at least 4' above the ground.

Located, dated and posted on the ground this 21st day of April, 2019.

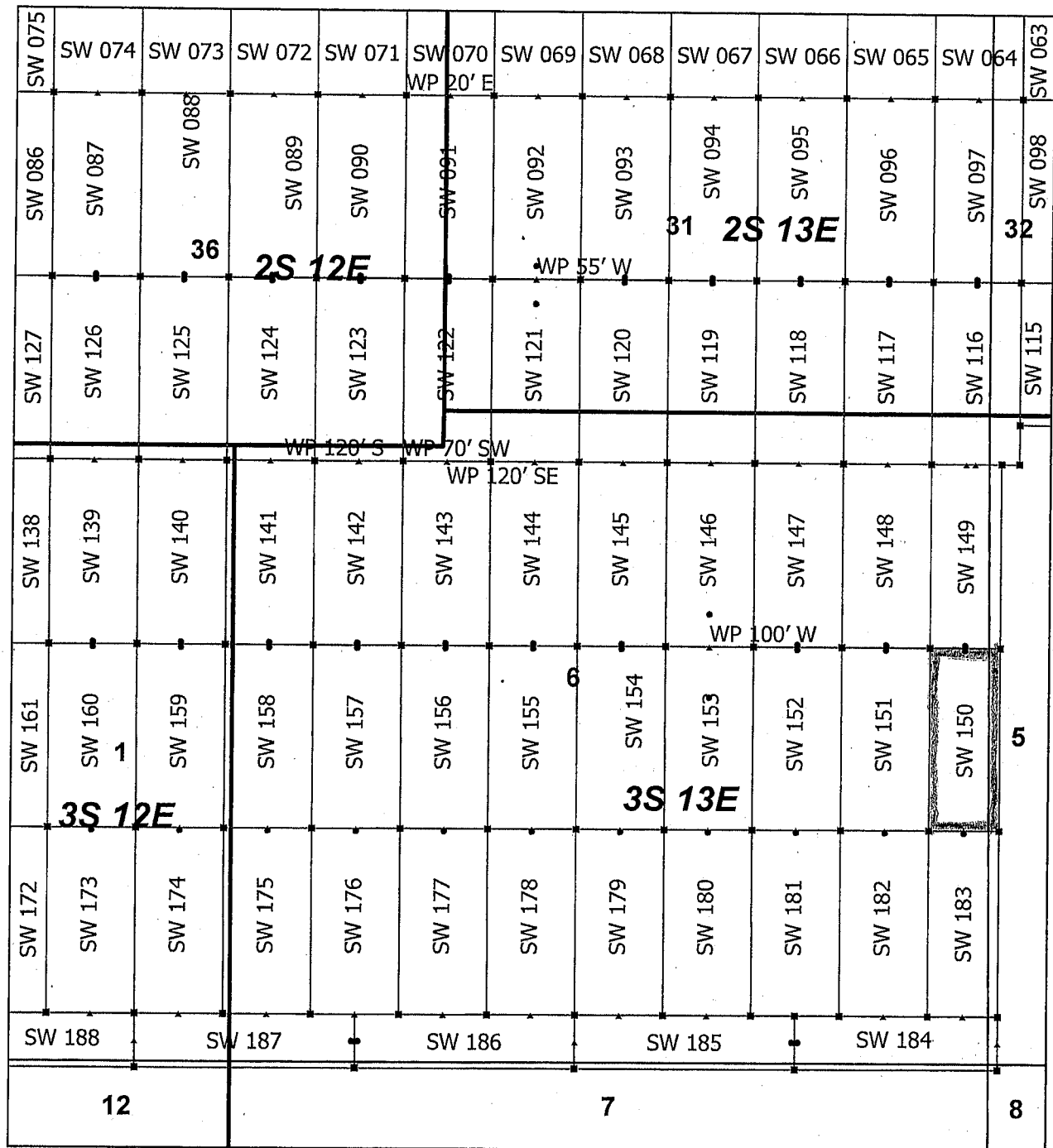
KENNECOTT EXPLORATION COMPANY



By: Erik Best, its Operating Officer

RECEIVED
BLM AZ STATE OFFICE
2019 JUL 15 P 2:51
PHOENIX, ARIZONA

AMC455905




Superior West Claim Block 5, Arizona

Superior West - SW Lode Mining Claims
 T2S, 3S and R12E, 13E G&SRM
 Pinal County, Arizona
 Located April 19 - 25, 2019

Monuments are 1-1/2" by 1-1/2" by 5' Wood Posts projecting at least four feet above the ground. Location Monuments are set 20' inside the Endline along the center of each claim, and are 1500' long X 600' wide unless otherwise depicted and as detailed in the attached Certificate of Location.

TIE POINT: The location monument is tied to the southwest corner of Section 1, Township 3S, Range 12E, G&SRM, Pinal County, Arizona, its distance as shown on the attached Certificate of Location. Bearings and distance are grid north.

Any overlap onto pre-existing lode claims, or Private Land, is acknowledged as non-locatable, and any overlapping portion is acknowledged as invalid.



RECEIVED
 BLM AZ STATE OFFICE
 2019 JUL 15 P 2:57
 PHOENIX, ARIZONA

Claims Filed By-
 Kennecott Exploration Company
 2640 West 1700 South
 Salt Lake City, UT 84104

ANCH555905

When recorded return to:
Kennecott Exploration Company – Land Dept.
2640 West 1700 South
Salt Lake City, UT 84104

ARIZONA NOTICE OF LOCATION
(LODE CLAIM)

NOTICE IS HEREBY GIVEN THAT KENNECOTT EXPLORATION COMPANY, whose mailing address is 2640 West 1700 South, Salt Lake City, Utah 84104 by its undersigned officer, makes this location of the SW 151 Lode Mining Claim, in Pinal County, Arizona.

The general course of the claim is from the North to South, and said claim is within the:

<u>Quarter</u>	<u>Section</u>	<u>Township</u>	<u>Range</u>
NE	6	3S	13E
SE	6	3S	13E

Pinal County, Arizona, G&SRM.

This claim is 1500 feet in length and 600 feet in width. This Notice of Location is posted on the centerline of the claim. The claim runs from the location monument on which this notice is posted 20 feet in a northerly direction to the North endline, and 1480 feet in a southerly direction to the South endline. The claim boundaries are marked by six monuments, one at each corner and one at the center of each endline. The location monument on which this notice is posted is situated within Section 6, T3S, R13E, Pinal County, Arizona, G&SRM, and is approximately 9709 feet East and 3406 feet North from the SW corner of Section 1, T3S, R12E, Pinal County, Arizona, G&SRM. Any overlaps onto pre-existing lode claims, private or State Land are acknowledged as pre-existing rights and that portion of said overlap is acknowledged as invalid.

The undersigned claims the ground as depicted on the map that is attached to a copy of this Notice of Location filed in the office of the Recorder, Pinal County, Arizona.

The claim has been monumented in accordance with State and Federal law. Corner, end centers and location monuments are posts, 1-1/2" x 1-1/2" x 5' projecting at least 4' above the ground.

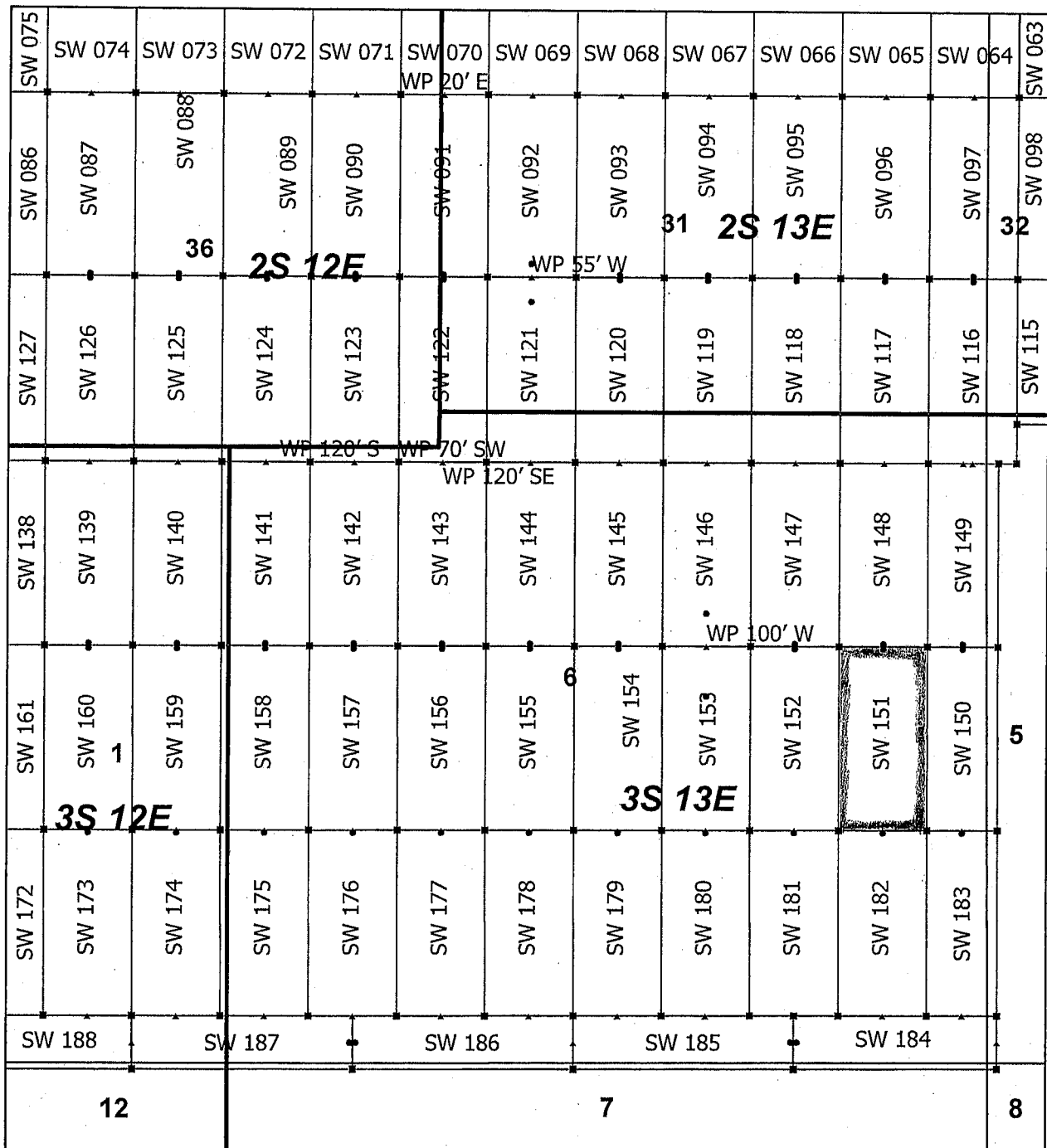
Located, dated and posted on the ground this 21st day of April, 2019.

KENNECOTT EXPLORATION COMPANY


By: Erik Best, its Operating Officer

RECEIVED
BLM AZ STATE OFFICE
2019 JUL 15 P 2:57
PHOENIX, ARIZONA

AMC455906



Superior West Claim Block 5, Arizona

Superior West - SW Lode Mining Claims
 T2S, 3S and R12E, 13E G&SRM
 Pinal County, Arizona
 Located April 19 - 25, 2019

Monuments are 1-1/2" by 1-1/2" by 5' Wood Posts projecting at least four feet above the ground. Location Monuments are set 20' inside the Endline along the center of each claim, and are 1500' long X 600' wide unless otherwise depicted and as detailed in the attached Certificate of Location.

TIE POINT: The location monument is tied to the southwest corner of Section 1, Township 3S, Range 12E, G&SRM, Pinal County, Arizona, its distance as shown on the attached Certificate of Location. Bearings and distance are grid north.

Any overlap onto pre-existing lode claims, or Private Land, is acknowledged as non-locatable, and any overlapping portion is acknowledged as invalid.

- ▲ SW Corner
- SW End Center
- SW Location Monument
- SW Claim Boundary
- Section
- Township

0 0.21 0.42
Miles

RECEIVED
 BLM AZ STATE OFFICE
 PHOENIX, ARIZONA
 2019 JUL 15 P 2:57

Claims Filed By
 Kennecott Exploration Company
 2640 West 1700 South
 Salt Lake City, UT 84104

AMC 455906

When recorded return to:
Kennecott Exploration Company – Land Dept.
2640 West 1700 South
Salt Lake City, UT 84104

ARIZONA NOTICE OF LOCATION
(LODE CLAIM)

NOTICE IS HEREBY GIVEN THAT KENNECOTT EXPLORATION COMPANY, whose mailing address is 2640 West 1700 South, Salt Lake City, Utah 84104 by its undersigned officer, makes this location of the SW 152 Lode Mining Claim, in Pinal County, Arizona.

The general course of the claim is from the North to South, and said claim is within the:

<u>Quarter</u>	<u>Section</u>	<u>Township</u>	<u>Range</u>
NE	6	3S	13E
SE	6	3S	13E

Pinal County, Arizona, G&SRM.


This claim is 1500 feet in length and 600 feet in width. This Notice of Location is posted on the centerline of the claim. The claim runs from the location monument on which this notice is posted 20 feet in a northerly direction to the North endline, and 1480 feet in a southerly direction to the South endline. The claim boundaries are marked by six monuments, one at each corner and one at the center of each endline. The location monument on which this notice is posted is situated within Section 6, T3S, R13E, Pinal County, Arizona, G&SRM, and is approximately 9109 feet East and 3406 feet North from the SW corner of Section 1, T3S, R12E, Pinal County, Arizona, G&SRM. Any overlaps onto pre-existing lode claims, private or State Land are acknowledged as pre-existing rights and that portion of said overlap is acknowledged as invalid.

The undersigned claims the ground as depicted on the map that is attached to a copy of this Notice of Location filed in the office of the Recorder, Pinal County, Arizona.

The claim has been monumented in accordance with State and Federal law. Corner, end centers and location monuments are posts, 1-1/2" x 1-1/2" x 5' projecting at least 4' above the ground.

Located, dated and posted on the ground this 21st day of April, 2019.

KENNECOTT EXPLORATION COMPANY

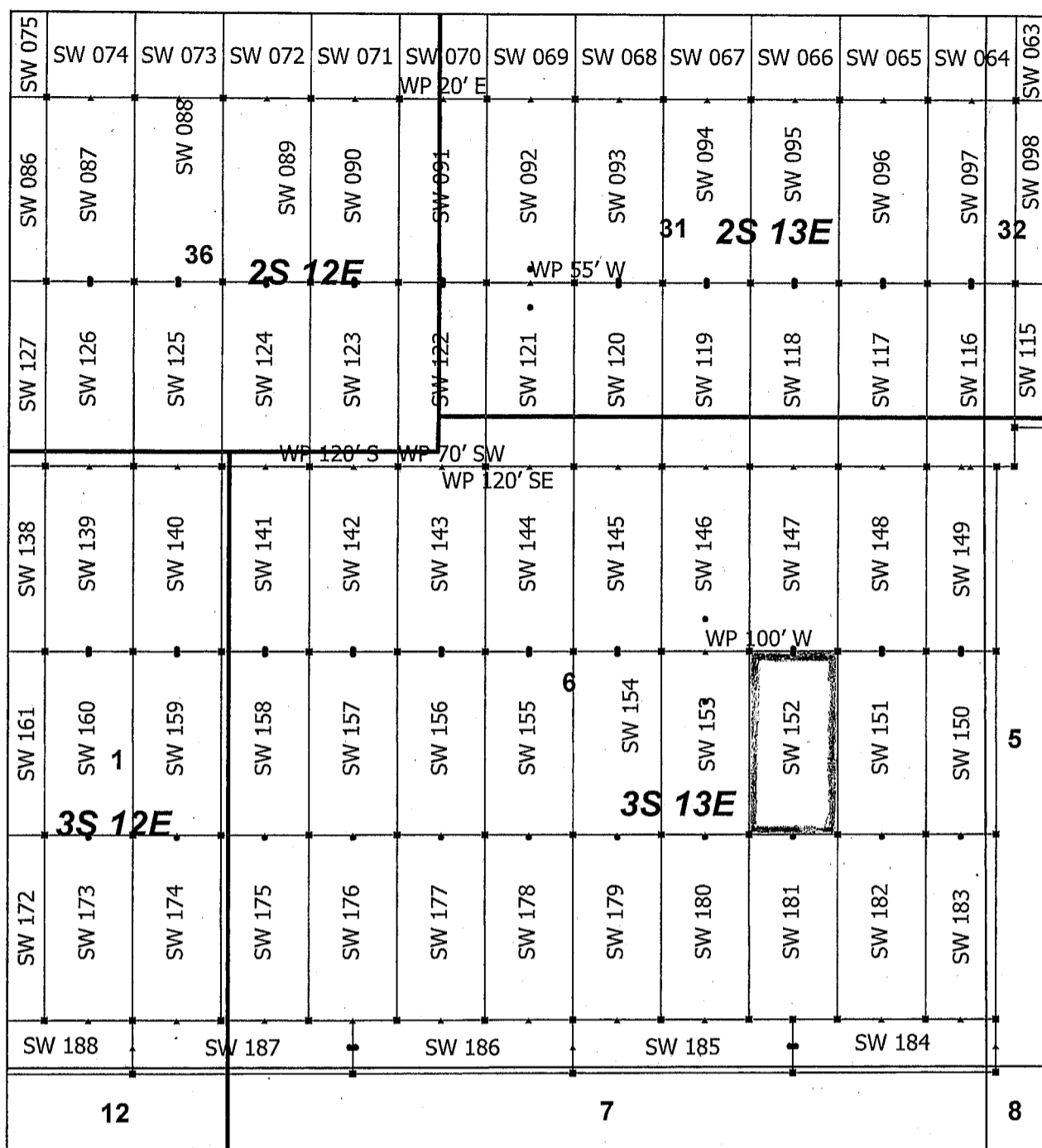


By: Erik Best, its Operating Officer

RECEIVED
BLM AZ STATE OFFICE
2019 JUL 15 P 2:57
PHOENIX, ARIZONA

AMC455907

AMC455907



Superior West Claim Block 5, Arizona

Superior West - SW Lode Mining Claims
 T2S, 3S and R12E, 13E G&SRM
 Pinal County, Arizona
 Located April 19 - 25, 2019

Monuments are 1-1/2" by 1-1/2" by 5' Wood Posts projecting at least four feet above the ground. Location Monuments are set 20' inside the Endline along the center of each claim, and are 1500' long X 600' wide unless otherwise depicted and as detailed in the attached Certificate of Location.

TIE POINT: The location monument is tied to the southwest corner of Section 1, Township 3S, Range 12E, G&SRM, Pinal County, Arizona, its distance as shown on the attached Certificate of Location. Bearings and distance are grid north.

Any overlap onto pre-existing lode claims, or Private Land, is acknowledged as non-locatable, and any overlapping portion is acknowledged as invalid.

- ▲ SW Corner
- SW End Center
- SW Location Monument
- ▭ SW Claim Boundary
- ▭ Section
- ▭ Township

N

0 0.21 0.42
Miles

RECEIVED
 BLM AZ STATE OFFICE
 2019 JUL 15 P 2:57
 PHOENIX, ARIZONA

Claims Filed By-
 Kennecott Exploration Company
 2640 West 1700 South
 Salt Lake City, UT 84104

When recorded return to:
Kennecott Exploration Company – Land Dept.
2640 West 1700 South
Salt Lake City, UT 84104

ARIZONA NOTICE OF LOCATION
(LODE CLAIM)

NOTICE IS HEREBY GIVEN THAT KENNECOTT EXPLORATION COMPANY, whose mailing address is 2640 West 1700 South, Salt Lake City, Utah 84104 by its undersigned officer, makes this location of the SW 153 Lode Mining Claim, in Pinal County, Arizona.

The general course of the claim is from the North to South, and said claim is within the:

<u>Quarter</u>	<u>Section</u>	<u>Township</u>	<u>Range</u>
NE	6	3S	13E
SE	6	3S	13E

Pinal County, Arizona, G&SRM.


This claim is 1500 feet in length and 600 feet in width. This Notice of Location is posted on the centerline of the claim. The claim runs from the location monument on which this notice is posted 409 feet in a northerly direction to the North endline, and 1091 feet in a southerly direction to the South endline. The claim boundaries are marked by six monuments, one at each corner and one at the center of each endline. The location monument on which this notice is posted is situated within Section 6, T3S, R13E, Pinal County, Arizona, G&SRM, and is approximately 8509 feet East and 3017 feet North from the SW corner of Section 1, T3S, R12E, Pinal County, Arizona, G&SRM. WP is 100' W of N endline. Any overlaps onto pre-existing lode claims, private or State Land are acknowledged as pre-existing rights and that portion of said overlap is acknowledged as invalid.

The undersigned claims the ground as depicted on the map that is attached to a copy of this Notice of Location filed in the office of the Recorder, Pinal County, Arizona.

The claim has been monumented in accordance with State and Federal law. Corner, end centers and location monuments are posts, 1-1/2" x 1-1/2" x 5' projecting at least 4' above the ground.

Located, dated and posted on the ground this 22nd day of April, 2019.

KENNECOTT EXPLORATION COMPANY

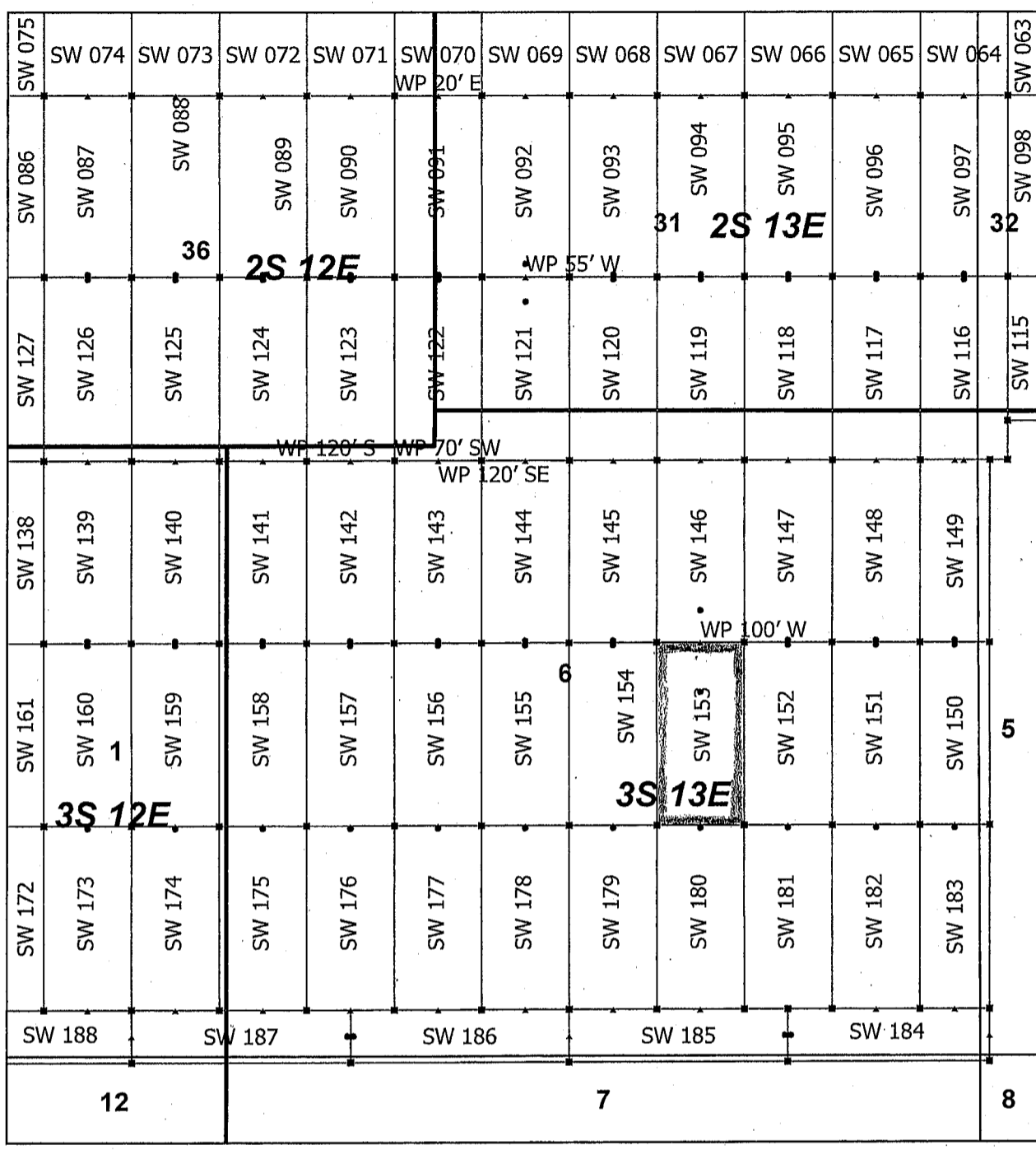


By: Erik Best, its Operating Officer

RECEIVED
BLM AZ STATE OFFICE
2019 JUL 15 P 2:57
PHOENIX, ARIZONA

AMC 455908

AMC 455908



Superior West Claim Block 5, Arizona

Superior West - SW Lode Mining Claims
 T2S, 3S and R12E, 13E G&SRM
 Pinal County, Arizona
 Located April 19 - 25, 2019

Monuments are 1-1/2" by 1-1/2" by 5' Wood Posts projecting at least four feet above the ground. Location Monuments are set 20' inside the Endline along the center of each claim, and are 1500' long X 600' wide unless otherwise depicted and as detailed in the attached Certificate of Location.

TIE POINT: The location monument is tied to the southwest corner of Section 1, Township 3S, Range 12E, G&SRM, Pinal County, Arizona, its distance as shown on the attached Certificate of Location. Bearings and distance are grid north.

Any overlap onto pre-existing lode claims, or Private Land, is acknowledged as non-locatable, and any overlapping portion is acknowledged as invalid.

- ▲ SW Corner
- SW End Center
- SW Location Monument
- SW Claim Boundary
- Section
- Township

N

0 0.21 0.42
Miles

RECEIVED
 BLM AZ STATE OFFICE
 2019 JUL 15 P 2:51
 PHOENIX, ARIZONA

Claims Filed By-
 Kennecott Exploration Company
 2640 West 1700 South
 Salt Lake City, UT 84104

When recorded return to:
Kennecott Exploration Company – Land Dept.
2640 West 1700 South
Salt Lake City, UT 84104

ARIZONA NOTICE OF LOCATION
(LODE CLAIM)

NOTICE IS HEREBY GIVEN THAT KENNECOTT EXPLORATION COMPANY, whose mailing address is 2640 West 1700 South, Salt Lake City, Utah 84104 by its undersigned officer, makes this location of the SW 154 Lode Mining Claim, in Pinal County, Arizona.

The general course of the claim is from the North to South, and said claim is within the:

<u>Quarter</u>	<u>Section</u>	<u>Township</u>	<u>Range</u>
NW	6	3S	13E
NE	6	3S	13E
SW	6	3S	13E
SE	6	3S	13E

Pinal County, Arizona, G&SRM.

This claim is 1500 feet in length and 600 feet in width. This Notice of Location is posted on the centerline of the claim. The claim runs from the location monument on which this notice is posted 20 feet in a northerly direction to the North endline, and 1480 feet in a southerly direction to the South endline. The claim boundaries are marked by six monuments, one at each corner and one at the center of each endline. The location monument on which this notice is posted is situated within Section 6, T3S, R13E, Pinal County, Arizona, G&SRM, and is approximately 7909 feet East and 3406 feet North from the SW corner of Section 1, T3S, R12E, Pinal County, Arizona, G&SRM. Any overlaps onto pre-existing lode claims, private or State Land are acknowledged as pre-existing rights and that portion of said overlap is acknowledged as invalid.

The undersigned claims the ground as depicted on the map that is attached to a copy of this Notice of Location filed in the office of the Recorder, Pinal County, Arizona.

The claim has been monumented in accordance with State and Federal law. Corner, end centers and location monuments are posts, 1-1/2" x 1-1/2" x 5' projecting at least 4' above the ground.

Located, dated and posted on the ground this 21st day of April, 2019.

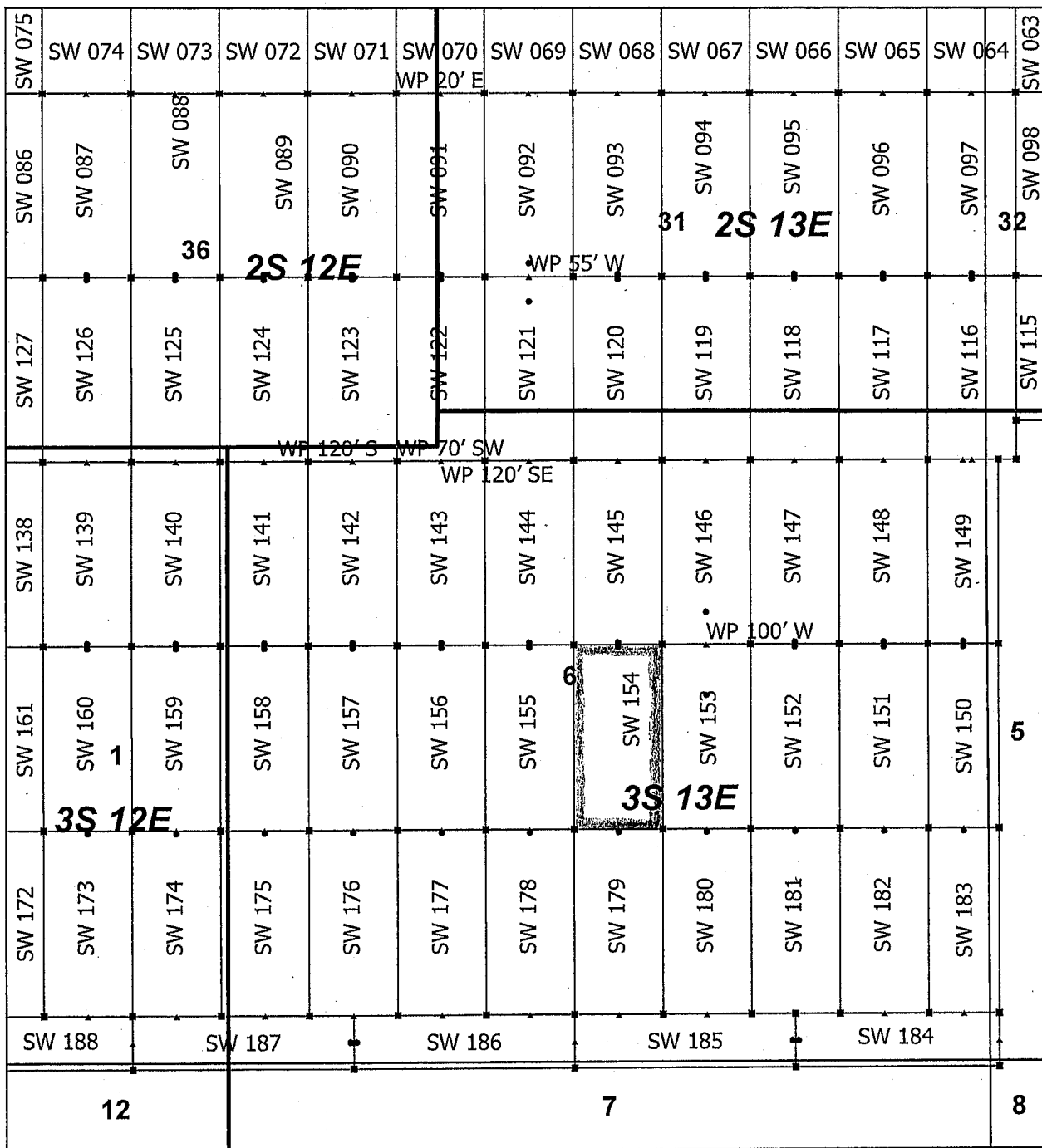
KENNECOTT EXPLORATION COMPANY



By: Erik Best, its Operating Officer

RECEIVED
BLM AZ STATE OFFICE
2019 JUL 15 P 2:51
PHOENIX, ARIZONA

AMC455909



AMC 455909

Superior West Claim Block 5, Arizona

Superior West - SW Lode Mining Claims
 T2S, 3S and R12E, 13E G&SRM
 Pinal County, Arizona
 Located April 19 - 25, 2019

Monuments are 1-1/2" by 1-1/2" by 5' Wood Posts projecting at least four feet above the ground. Location Monuments are set 20' inside the Endline along the center of each claim, and are 1500' long X 600' wide unless otherwise depicted and as detailed in the attached Certificate of Location.

TIE POINT: The location monument is tied to the southwest corner of Section 1, Township 3S, Range 12E, G&SRM, Pinal County, Arizona, its distance as shown on the attached Certificate of Location. Bearings and distance are grid north.

Any overlap onto pre-existing lode claims, or Private Land, is acknowledged as non-locatable, and any overlapping portion is acknowledged as invalid.

- ▲ SW Corner
- SW End Center
- SW Location Monument
- SW Claim Boundary
- Section
- ▭ Township



0 0.21 0.42 Miles

RECEIVED
 CLM AZ STATE OFFICE
 2019 JUL 15 P 2:58
 PHOENIX, ARIZONA

Claims Filed By-
 Kennecott Exploration Company
 2640 West 1700 South
 Salt Lake City, UT 84104

When recorded return to:
Kennecott Exploration Company – Land Dept.
2640 West 1700 South
Salt Lake City, UT 84104

ARIZONA NOTICE OF LOCATION
(LODE CLAIM)

NOTICE IS HEREBY GIVEN THAT KENNECOTT EXPLORATION COMPANY, whose mailing address is 2640 West 1700 South, Salt Lake City, Utah 84104 by its undersigned officer, makes this location of the SW 155 Lode Mining Claim, in Pinal County, Arizona.

The general course of the claim is from the North to South, and said claim is within the:

<u>Quarter</u>	<u>Section</u>	<u>Township</u>	<u>Range</u>
NW	6	3S	13E
SW	6	3S	13E

Pinal County, Arizona, G&SRM.

This claim is 1500 feet in length and 600 feet in width. This Notice of Location is posted on the centerline of the claim. The claim runs from the location monument on which this notice is posted 20 feet in a northerly direction to the North endline, and 1480 feet in a southerly direction to the South endline. The claim boundaries are marked by six monuments, one at each corner and one at the center of each endline. The location monument on which this notice is posted is situated within Section 6, T3S, R13E, Pinal County, Arizona, G&SRM, and is approximately 7309 feet East and 3406 feet North from the SW corner of Section 1, T3S, R12E, Pinal County, Arizona, G&SRM. Any overlaps onto pre-existing lode claims, private or State Land are acknowledged as pre-existing rights and that portion of said overlap is acknowledged as invalid.

The undersigned claims the ground as depicted on the map that is attached to a copy of this Notice of Location filed in the office of the Recorder, Pinal County, Arizona.

The claim has been monumented in accordance with State and Federal law. Corner, end centers and location monuments are posts, 1-1/2" x 1-1/2" x 5' projecting at least 4' above the ground.

Located, dated and posted on the ground this 21st day of April, 2019.

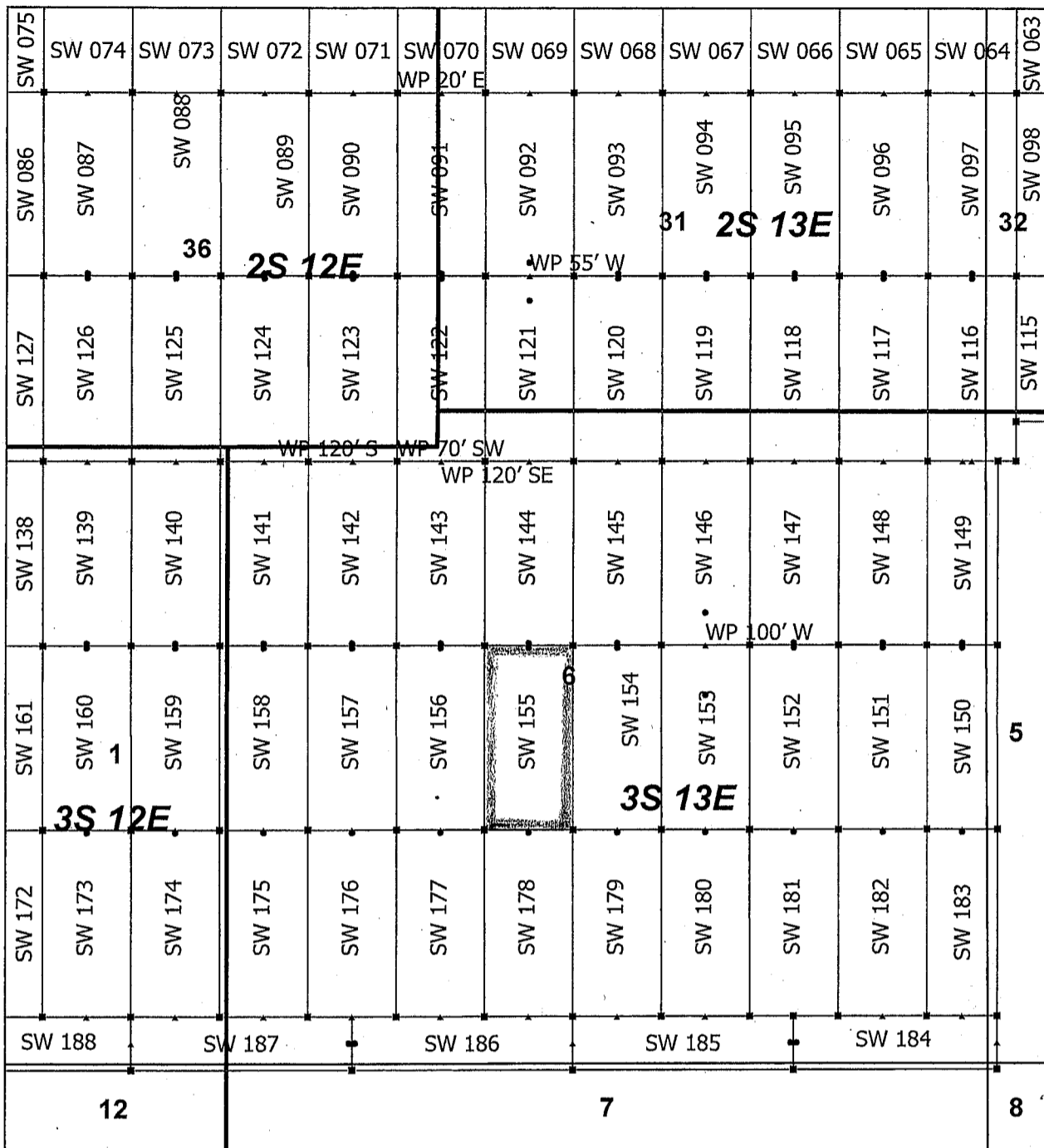
KENNECOTT EXPLORATION COMPANY



By: Erik Best, its Operating Officer

RECEIVED
BLM AZ STATE OFFICE
2019 JUL 15 P 2:58
PHOENIX, ARIZONA

AMC455918



AMC455910

Superior West Claim Block 5, Arizona

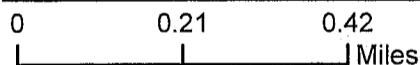
Superior West - SW Lode Mining Claims
 T2S, 3S and R12E, 13E G&SRM
 Pinal County, Arizona
 Located April 19 - 25, 2019

Monuments are 1-1/2" by 1-1/2" by 5' Wood Posts projecting at least four feet above the ground. Location Monuments are set 20' inside the Endline along the center of each claim, and are 1500' long X 600' wide unless otherwise depicted and as detailed in the attached Certificate of Location.

TIE POINT: The location monument is tied to the southwest corner of Section 1, Township 3S, Range 12E, G&SRM, Pinal County, Arizona, its distance as shown on the attached Certificate of Location. Bearings and distance are grid north.

Any overlap onto pre-existing lode claims, or Private Land, is acknowledged as non-locatable, and any overlapping portion is acknowledged as invalid.

▲	SW Corner
■	SW End Center
•	SW Location Monument
□	SW Claim Boundary
□	Section
□	Township



RECEIVED
 BLM AZ STATE OFFICE
 2019 JUL 15 P 2:58
 PHOENIX, ARIZONA

Claims Filed By-
 Kennecott Exploration Company
 2640 West 1700 South
 Salt Lake City, UT 84104

When recorded return to:
Kennecott Exploration Company – Land Dept.
2640 West 1700 South
Salt Lake City, UT 84104

ARIZONA NOTICE OF LOCATION
(LODE CLAIM)

NOTICE IS HEREBY GIVEN THAT KENNECOTT EXPLORATION COMPANY, whose mailing address is 2640 West 1700 South, Salt Lake City, Utah 84104 by its undersigned officer, makes this location of the SW 156 Lode Mining Claim, in Pinal County, Arizona.

The general course of the claim is from the North to South, and said claim is within the:

<u>Quarter</u>	<u>Section</u>	<u>Township</u>	<u>Range</u>
NW	6	3S	13E
SW	6	3S	13E

Pinal County, Arizona, G&SRM.

This claim is 1500 feet in length and 600 feet in width. This Notice of Location is posted on the centerline of the claim. The claim runs from the location monument on which this notice is posted 20 feet in a northerly direction to the North endline, and 1480 feet in a southerly direction to the South endline. The claim boundaries are marked by six monuments, one at each corner and one at the center of each endline. The location monument on which this notice is posted is situated within Section 6, T3S, R13E, Pinal County, Arizona, G&SRM, and is approximately 6709 feet East and 3406 feet North from the SW corner of Section 1, T3S, R12E, Pinal County, Arizona, G&SRM. Any overlaps onto pre-existing lode claims, private or State Land are acknowledged as pre-existing rights and that portion of said overlap is acknowledged as invalid.

The undersigned claims the ground as depicted on the map that is attached to a copy of this Notice of Location filed in the office of the Recorder, Pinal County, Arizona.

The claim has been monumented in accordance with State and Federal law. Corner, end centers and location monuments are posts, 1-1/2" x 1-1/2" x 5' projecting at least 4' above the ground.

Located, dated and posted on the ground this 21st day of April, 2019.

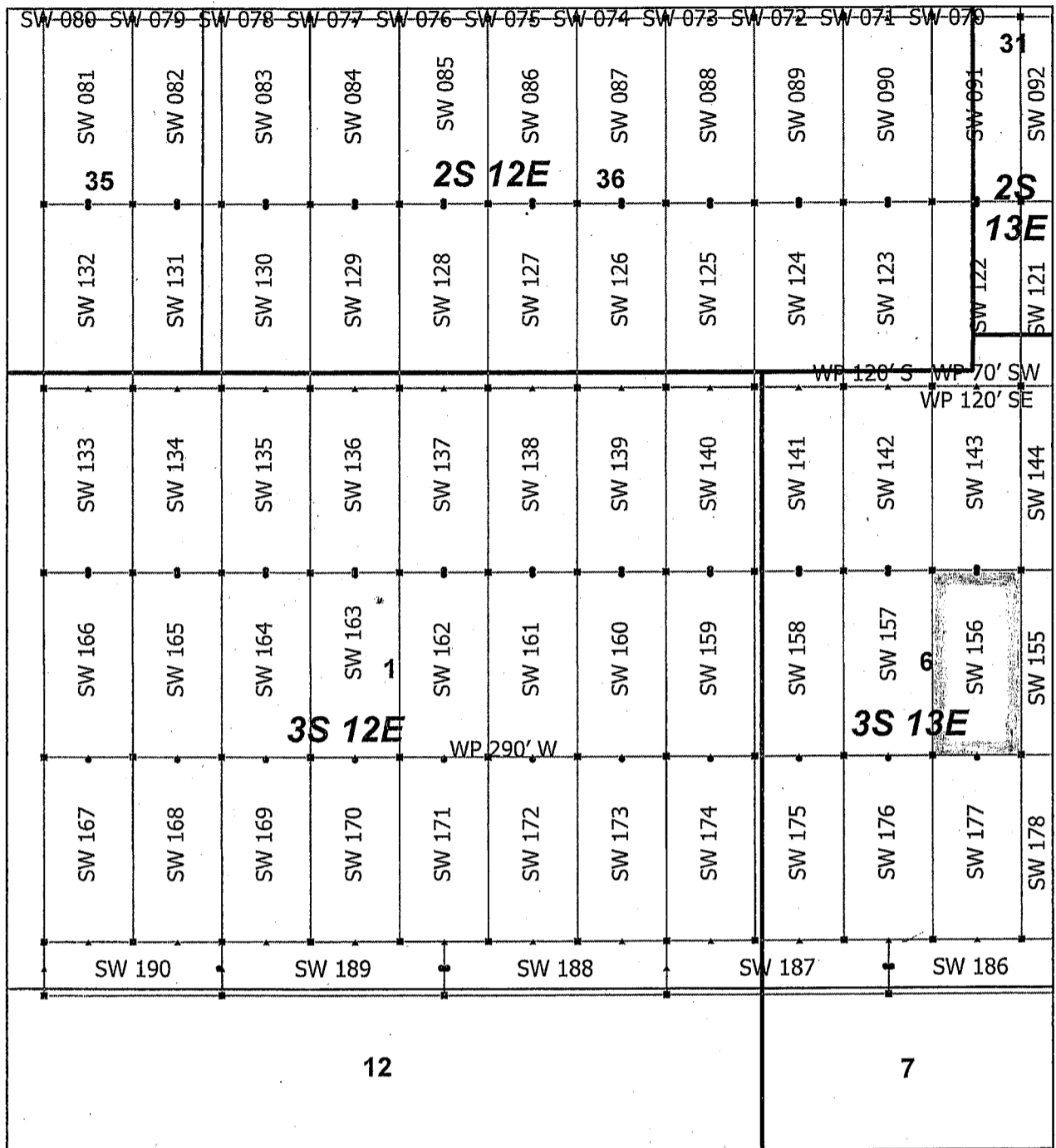
KENNECOTT EXPLORATION COMPANY



By: Erik Best, its Operating Officer

RECEIVED
BLM AZ STATE OFFICE
2019 JUL 15 P 2:58
PHOENIX, ARIZONA

AMC455911



AMC455911

Superior West Claim Block 4, Arizona

Superior West - SW Lode Mining Claims
 T2S, 3S and R12E, 13E G&SRM
 Pinal County, Arizona
 Located April 19 - 25, 2019

Monuments are 1-1/2" by 1-1/2" by 5' Wood Posts projecting at least four feet above the ground. Location Monuments are set 20' inside the Endline along the center of each claim, and are 1500' long X 600' wide unless otherwise depicted and as detailed in the attached Certificate of Location.

TIE POINT: The location monument is tied to the southwest corner of Section 1, Township 3S, Range 12E, G&SRM, Pinal County, Arizona, its distance as shown on the attached Certificate of Location. Bearings and distance are grid north.

Any overlap onto pre-existing lode claims, or Private Land, is acknowledged as non-locatable, and any overlapping portion is acknowledged as invalid.

▲	SW Corner
■	SW End Center
•	SW Location Monument
□	SW Claim Boundary
□	Section
□	Township

N

0 0.21 0.42 Miles

RECEIVED
 BLM AZ STATE OFFICE
 2019 JUL 15 P 2:58
 PHOENIX, ARIZONA

Claims Filed By-
 Kennecott Exploration Company
 2640 West 1700 South
 Salt Lake City, UT 84104

When recorded return to:
Kennecott Exploration Company – Land Dept.
2640 West 1700 South
Salt Lake City, UT 84104

ARIZONA NOTICE OF LOCATION
(LODE CLAIM)

NOTICE IS HEREBY GIVEN THAT KENNECOTT EXPLORATION COMPANY, whose mailing address is 2640 West 1700 South, Salt Lake City, Utah 84104 by its undersigned officer, makes this location of the SW 157 Lode Mining Claim, in Pinal County, Arizona.

The general course of the claim is from the North to South, and said claim is within the:

<u>Quarter</u>	<u>Section</u>	<u>Township</u>	<u>Range</u>
NW	6	3S	13E
SW	6	3S	13E

Pinal County, Arizona, G&SRM.


This claim is 1500 feet in length and 600 feet in width. This Notice of Location is posted on the centerline of the claim. The claim runs from the location monument on which this notice is posted 20 feet in a northerly direction to the North endline, and 1480 feet in a southerly direction to the South endline. The claim boundaries are marked by six monuments, one at each corner and one at the center of each endline. The location monument on which this notice is posted is situated within Section 6, T3S, R13E, Pinal County, Arizona, G&SRM, and is approximately 6109 feet East and 3406 feet North from the SW corner of Section 1, T3S, R12E, Pinal County, Arizona, G&SRM. Any overlaps onto pre-existing lode claims, private or State Land are acknowledged as pre-existing rights and that portion of said overlap is acknowledged as invalid.

The undersigned claims the ground as depicted on the map that is attached to a copy of this Notice of Location filed in the office of the Recorder, Pinal County, Arizona.

The claim has been monumented in accordance with State and Federal law. Corner, end centers and location monuments are posts, 1-1/2" x 1-1/2" x 5' projecting at least 4' above the ground.

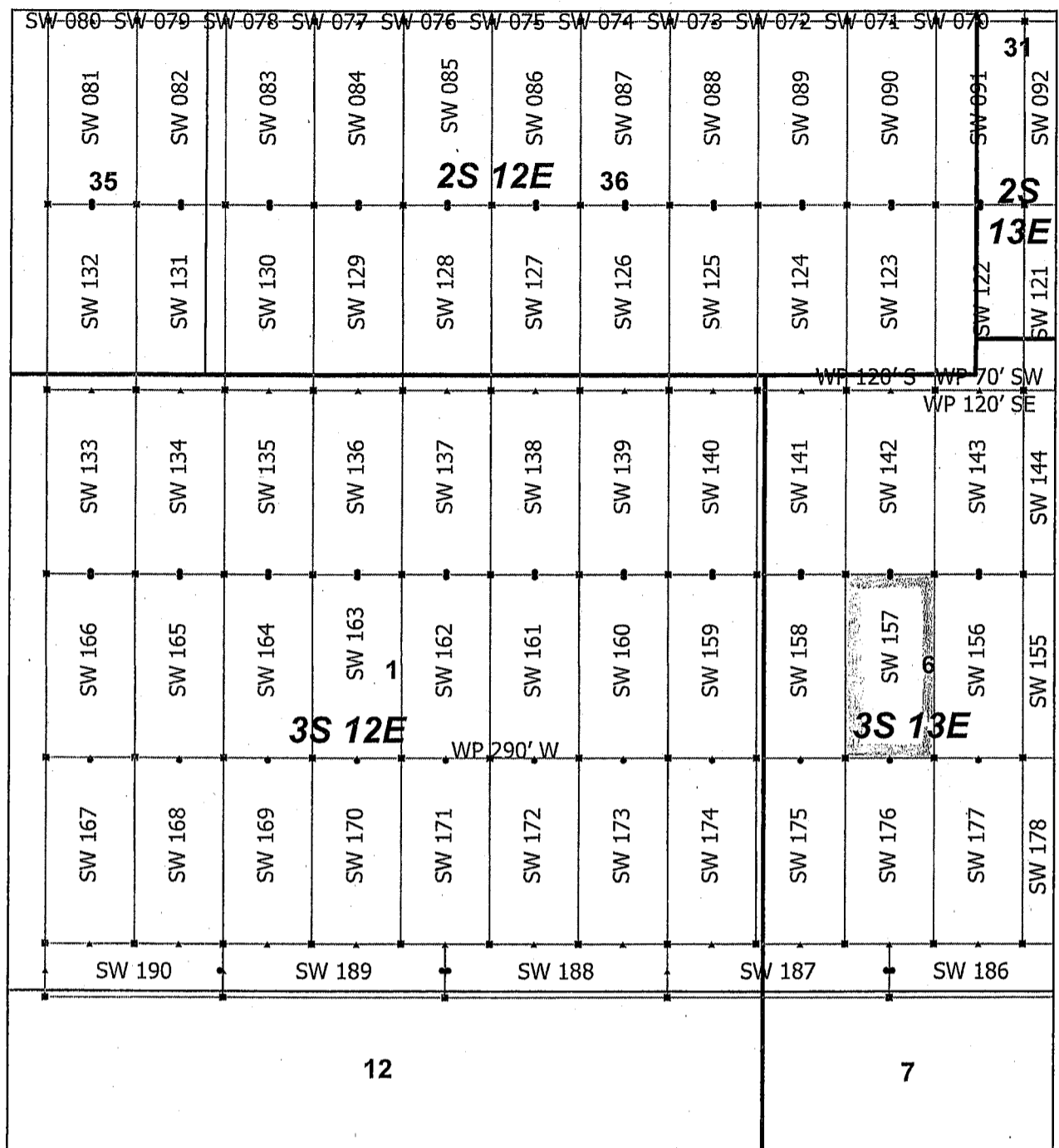
Located, dated and posted on the ground this 21st day of April, 2019.

KENNECOTT EXPLORATION COMPANY


By: Erik Best, its Operating Officer

RECEIVED
BLM AZ STATE OFFICE
2019 JUL 15 P 2:58
PHOENIX, ARIZONA

AMC455912



AM0455912

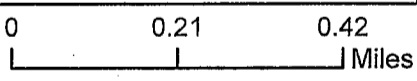
Superior West Claim Block 4, Arizona

Superior West - SW Lode Mining Claims
 T2S, 3S and R12E, 13E G&SRM
 Pinal County, Arizona
 Located April 19 - 25, 2019

Monuments are 1-1/2" by 1-1/2" by 5' Wood Posts projecting at least four feet above the ground. Location Monuments are set 20' inside the Endline along the center of each claim, and are 1500' long X 600' wide unless otherwise depicted and as detailed in the attached Certificate of Location.

TIE POINT: The location monument is tied to the southwest corner of Section 1, Township 3S, Range 12E, G&SRM, Pinal County, Arizona, its distance as shown on the attached Certificate of Location. Bearings and distance are grid north.

- ▲ SW Corner
- SW End Center
- SW Location Monument
- SW Claim Boundary
- Section
- ▭ Township



RECEIVED
 BLM AZ STATE OFFICE
 2019 JUL 15 P 2:58
 PHOENIX, ARIZONA

Any overlap onto pre-existing lode claims, or Private Land, is acknowledged as non-locatable, and any overlapping portion is acknowledged as invalid.

Claims Filed By-
 Kennecott Exploration Company
 2640 West 1700 South
 Salt Lake City, UT 84104

When recorded return to:
Kennecott Exploration Company – Land Dept.
2640 West 1700 South
Salt Lake City, UT 84104

ARIZONA NOTICE OF LOCATION
(LODE CLAIM)

NOTICE IS HEREBY GIVEN THAT KENNECOTT EXPLORATION COMPANY, whose mailing address is 2640 West 1700 South, Salt Lake City, Utah 84104 by its undersigned officer, makes this location of the SW 158 Lode Mining Claim, in Pinal County, Arizona.

The general course of the claim is from the North to South, and said claim is within the:

<u>Quarter</u>	<u>Section</u>	<u>Township</u>	<u>Range</u>
NW	6	3S	13E
SW	6	3S	13E
NE	1	3S	12E
SE	1	3S	12E

Pinal County, Arizona, G&SRM.

This claim is 1500 feet in length and 600 feet in width. This Notice of Location is posted on the centerline of the claim. The claim runs from the location monument on which this notice is posted 20 feet in a northerly direction to the North endline, and 1480 feet in a southerly direction to the South endline. The claim boundaries are marked by six monuments, one at each corner and one at the center of each endline. The location monument on which this notice is posted is situated within Section 6, T3S, R13E, Pinal County, Arizona, G&SRM, and is approximately 5509 feet East and 3406 feet North from the SW corner of Section 1, T3S, R12E, Pinal County, Arizona, G&SRM. Any overlaps onto pre-existing lode claims, private or State Land are acknowledged as pre-existing rights and that portion of said overlap is acknowledged as invalid.

The undersigned claims the ground as depicted on the map that is attached to a copy of this Notice of Location filed in the office of the Recorder, Pinal County, Arizona.

The claim has been monumented in accordance with State and Federal law. Corner, end centers and location monuments are posts, 1-1/2" x 1-1/2" x 5' projecting at least 4' above the ground.

Located, dated and posted on the ground this 21st day of April, 2019.

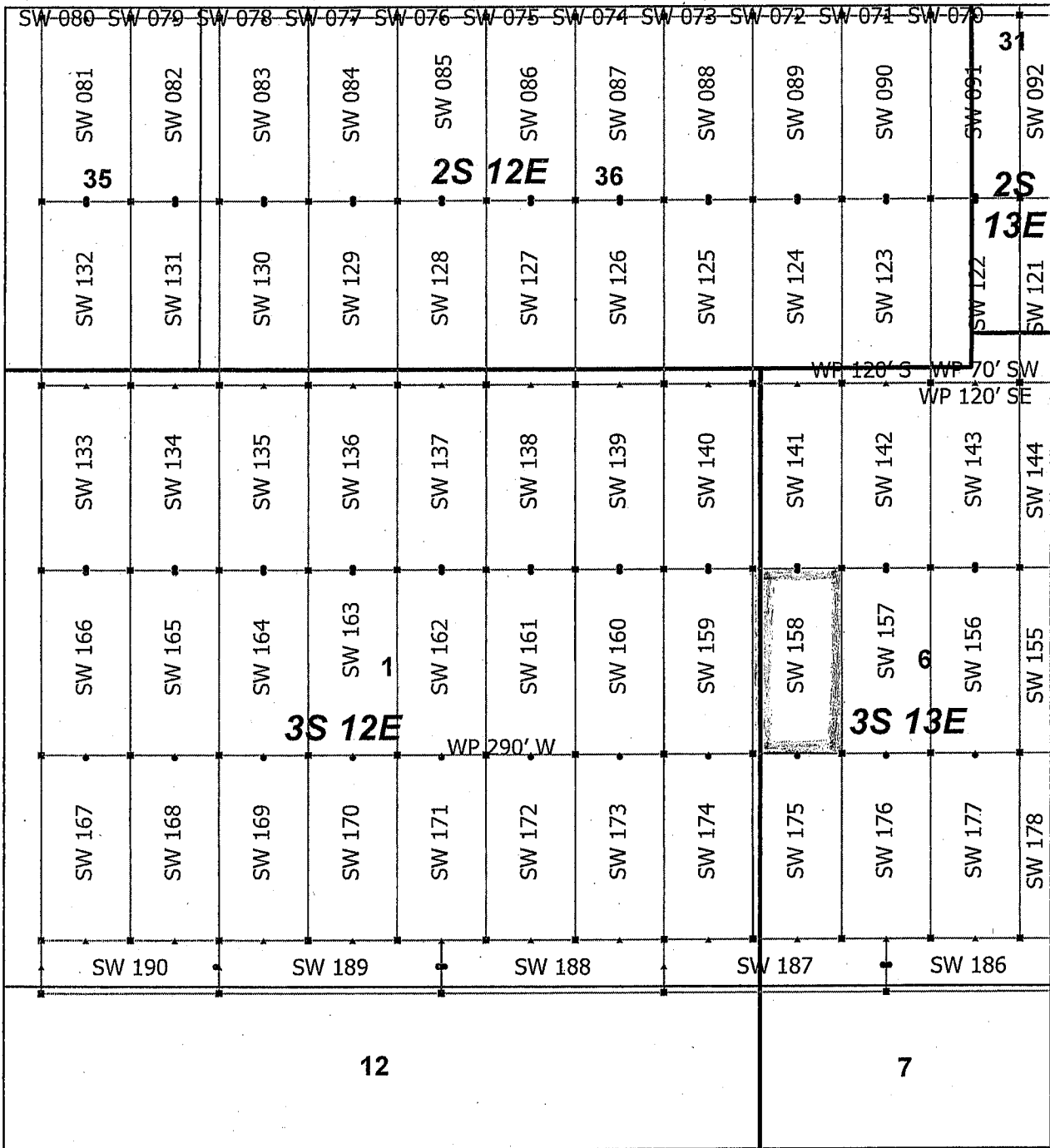
KENNECOTT EXPLORATION COMPANY



By: Erik Best, its Operating Officer

RECEIVED
BLM AZ STATE OFFICE
2019 JUL 15 P 2:58
PHOENIX, ARIZONA

AMC455913



AMC455913

Superior West Claim Block 4, Arizona

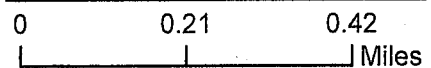
Superior West - SW Lode Mining Claims
 T2S, 3S and R12E, 13E G&SRM
 Pinal County, Arizona
 Located April 19 - 25, 2019

Monuments are 1-1/2" by 1-1/2" by 5' Wood Posts projecting at least four feet above the ground. Location Monuments are set 20' inside the Endline along the center of each claim, and are 1500' long X 600' wide unless otherwise depicted and as detailed in the attached Certificate of Location.

TIE POINT: The location monument is tied to the southwest corner of Section 1, Township 3S, Range 12E, G&SRM, Pinal County, Arizona, its distance as shown on the attached Certificate of Location. Bearings and distance are grid north.

Any overlap onto pre-existing lode claims, or Private Land, is acknowledged as non-locatable, and any overlapping portion is acknowledged as invalid.

▲	SW Corner
■	SW End Center
•	SW Location Monument
▭	SW Claim Boundary
▭	Section
▭	Township



RECEIVED
 BLM AZ STATE OFFICE
 2019 JUL 15 P 2:59
 PHOENIX, ARIZONA

Claims Filed By-
 Kennecott Exploration Company
 2640 West 1700 South
 Salt Lake City, UT 84104

When recorded return to:
Kennecott Exploration Company – Land Dept.
2640 West 1700 South
Salt Lake City, UT 84104

ARIZONA NOTICE OF LOCATION
(LODE CLAIM)

NOTICE IS HEREBY GIVEN THAT KENNECOTT EXPLORATION COMPANY, whose mailing address is 2640 West 1700 South, Salt Lake City, Utah 84104 by its undersigned officer, makes this location of the SW 159 Lode Mining Claim, in Pinal County, Arizona.

The general course of the claim is from the North to South, and said claim is within the:

<u>Quarter</u>	<u>Section</u>	<u>Township</u>	<u>Range</u>
NE	1	3S	12E
SE	1	3S	12E

Pinal County, Arizona, G&SRM.

This claim is 1500 feet in length and 600 feet in width. This Notice of Location is posted on the centerline of the claim. The claim runs from the location monument on which this notice is posted 20 feet in a northerly direction to the North endline, and 1480 feet in a southerly direction to the South endline. The claim boundaries are marked by six monuments, one at each corner and one at the center of each endline. The location monument on which this notice is posted is situated within Section 1, T3S, R12E, Pinal County, Arizona, G&SRM, and is approximately 4909 feet East and 3406 feet North from the SW corner of Section 1, T3S, R12E, Pinal County, Arizona, G&SRM. Any overlaps onto pre-existing lode claims, private or State Land are acknowledged as pre-existing rights and that portion of said overlap is acknowledged as invalid.

The undersigned claims the ground as depicted on the map that is attached to a copy of this Notice of Location filed in the office of the Recorder, Pinal County, Arizona.

The claim has been monumented in accordance with State and Federal law. Corner, end centers and location monuments are posts, 1-1/2" x 1-1/2" x 5' projecting at least 4' above the ground.

Located, dated and posted on the ground this 21st day of April, 2019.

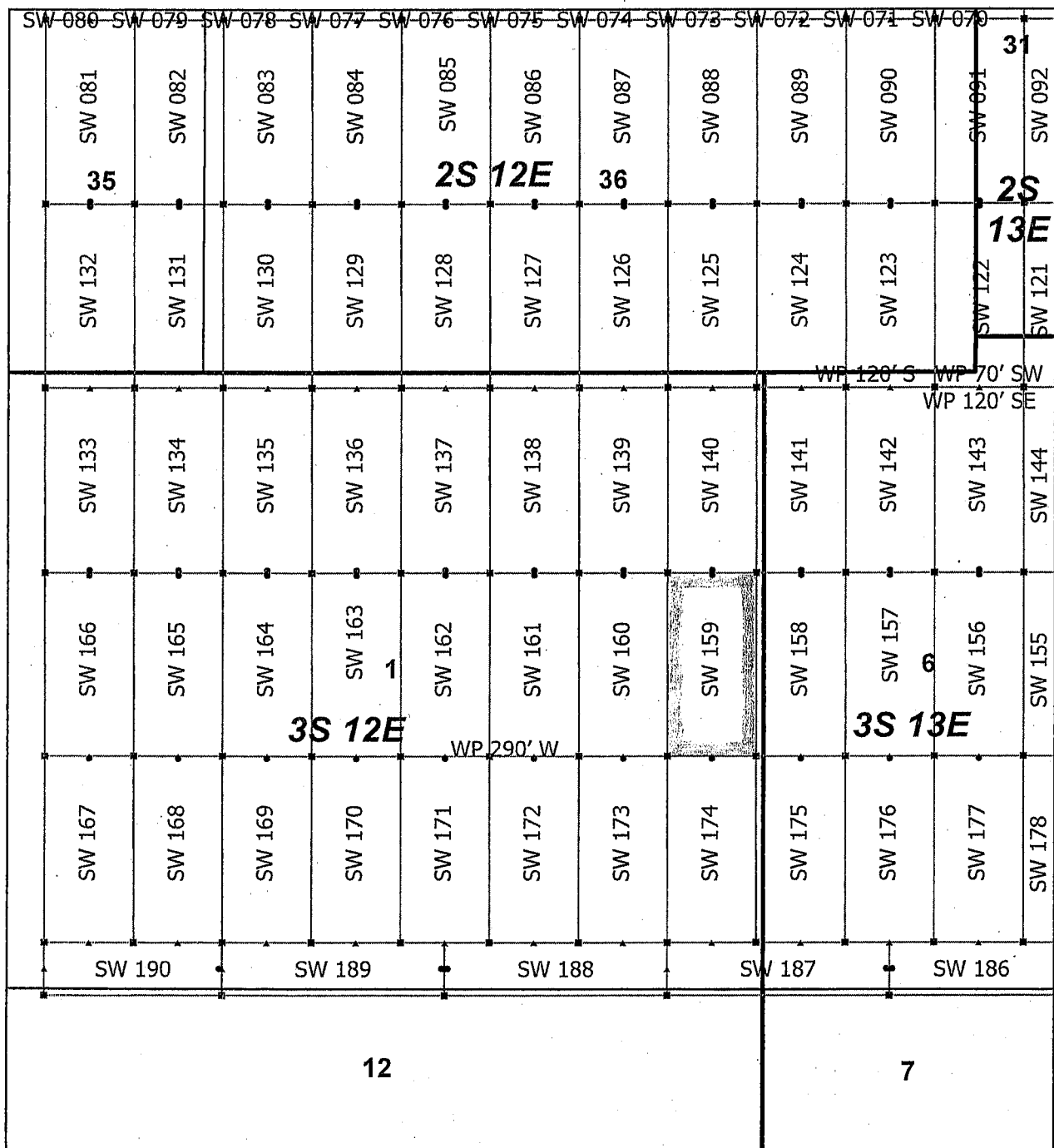
KENNECOTT EXPLORATION COMPANY



By: Erik Best, its Operating Officer

RECEIVED
BLM AZ STATE OFFICE
2019 JUL 15 P 2:59
PHOENIX, ARIZONA

AMC455914



AMC 455914

Superior West Claim Block 4, Arizona

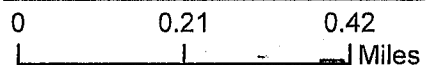
Superior West - SW Lode Mining Claims
 T2S, 3S and R12E, 13E G&SRM
 Pinal County, Arizona
 Located April 19 - 25, 2019

Monuments are 1-1/2" by 1-1/2" by 5' Wood Posts projecting at least four feet above the ground. Location Monuments are set 20' inside the Endline along the center of each claim, and are 1500' long X 600' wide unless otherwise depicted and as detailed in the attached Certificate of Location.

TIE POINT: The location monument is tied to the southwest corner of Section 1, Township 3S, Range 12E, G&SRM, Pinal County, Arizona, its distance as shown on the attached Certificate of Location. Bearings and distance are grid north.

Any overlap onto pre-existing lode claims, or Private Land, is acknowledged as non-locatable, and any overlapping portion is acknowledged as invalid.

▲	SW Corner
■	SW End Center
●	SW Location Monument
□	SW Claim Boundary
□	Section
□	Township



RECEIVED
 BLM AZ STATE OFFICE
 2019 JUL 15 P 2:59
 PHOENIX, ARIZONA

Claims Filed By-
 Kennecott Exploration Company
 2640 West 1700 South
 Salt Lake City, UT 84104

When recorded return to:
Kennecott Exploration Company – Land Dept.
2640 West 1700 South
Salt Lake City, UT 84104

ARIZONA NOTICE OF LOCATION
(LODE CLAIM)

NOTICE IS HEREBY GIVEN THAT KENNECOTT EXPLORATION COMPANY, whose mailing address is 2640 West 1700 South, Salt Lake City, Utah 84104 by its undersigned officer, makes this location of the SW 160 Lode Mining Claim, in Pinal County, Arizona.

The general course of the claim is from the North to South, and said claim is within the:

<u>Quarter</u>	<u>Section</u>	<u>Township</u>	<u>Range</u>
NE	1	3S	12E
SE	1	3S	12E

Pinal County, Arizona, G&SRM.


This claim is 1500 feet in length and 600 feet in width. This Notice of Location is posted on the centerline of the claim. The claim runs from the location monument on which this notice is posted 20 feet in a northerly direction to the North endline, and 1480 feet in a southerly direction to the South endline. The claim boundaries are marked by six monuments, one at each corner and one at the center of each endline. The location monument on which this notice is posted is situated within Section 1, T3S, R12E, Pinal County, Arizona, G&SRM, and is approximately 4309 feet East and 3406 feet North from the SW corner of Section 1, T3S, R12E, Pinal County, Arizona, G&SRM. Any overlaps onto pre-existing lode claims, private or State Land are acknowledged as pre-existing rights and that portion of said overlap is acknowledged as invalid.

The undersigned claims the ground as depicted on the map that is attached to a copy of this Notice of Location filed in the office of the Recorder, Pinal County, Arizona.

The claim has been monumented in accordance with State and Federal law. Corner, end centers and location monuments are posts, 1-1/2" x 1-1/2" x 5' projecting at least 4' above the ground.

Located, dated and posted on the ground this 21st day of April, 2019.

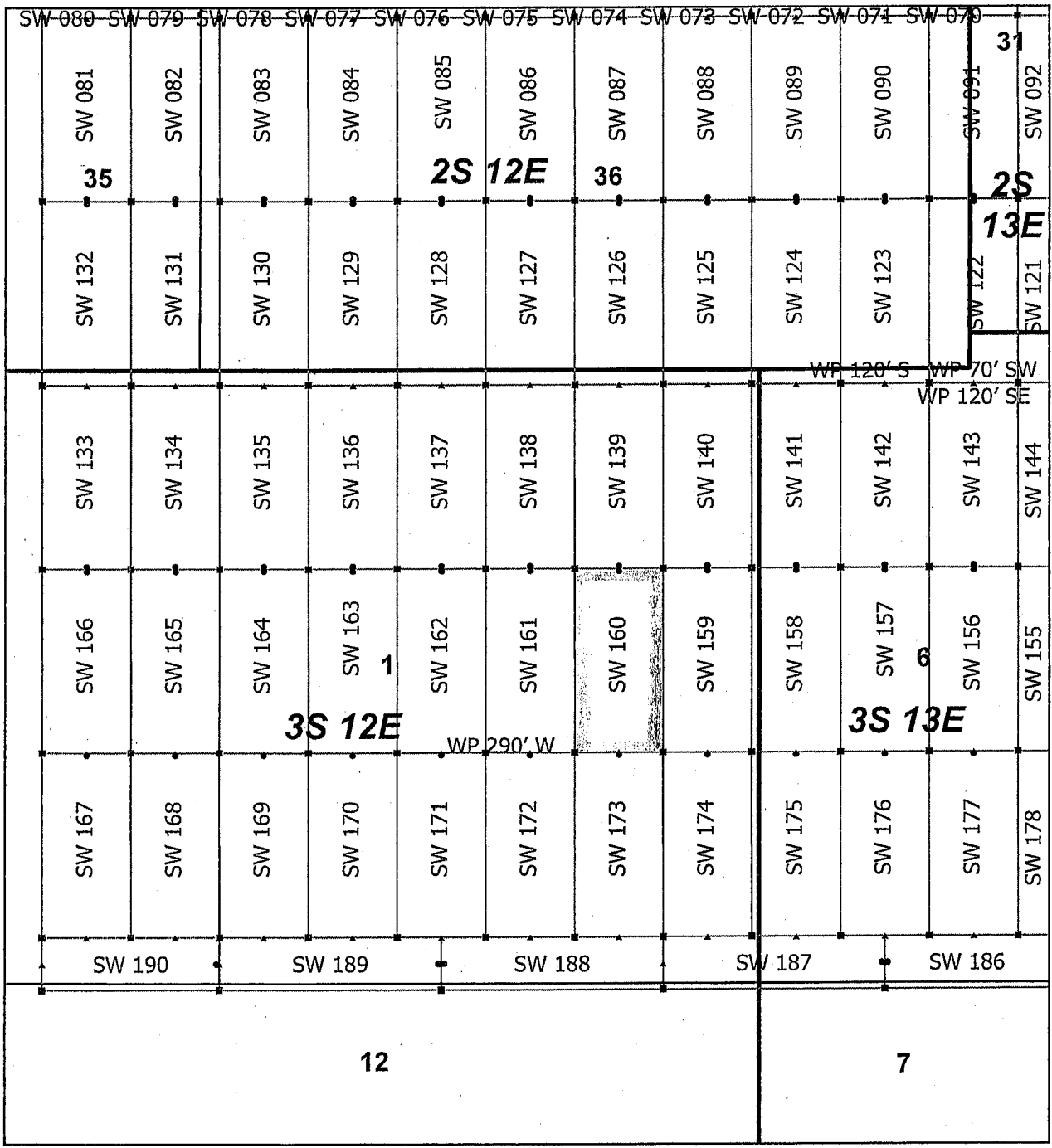
KENNECOTT EXPLORATION COMPANY


By: Erik Best, its Operating Officer

RECEIVED
BLM AZ STATE OFFICE
2019 JUL 15 P 2:59
PHOENIX, ARIZONA

AMC 455915

AM0455915



Superior West Claim Block 4, Arizona

Superior West - SW Lode Mining Claims
 T2S, 3S and R12E, 13E G&SRM
 Pinal County, Arizona
 Located April 19 - 25, 2019

Monuments are 1-1/2" by 1-1/2" by 5' Wood Posts projecting at least four feet above the ground. Location Monuments are set 20' inside the Endline along the center of each claim, and are 1500' long X 600' wide unless otherwise depicted and as detailed in the attached Certificate of Location.

TIE POINT: The location monument is tied to the southwest corner of Section 1, Township 3S, Range 12E, G&SRM, Pinal County, Arizona, its distance as shown on the attached Certificate of Location. Bearings and distance are grid north.

Any overlap onto pre-existing lode claims, or Private Land, is acknowledged as non-locatable, and any overlapping portion is acknowledged as invalid.

- ▲ SW Corner
- SW End Center
- SW Location Monument
- SW Claim Boundary
- Section
- Township

N

0 0.21 0.42
Miles

RECEIVED
 BLM AZ STATE OFFICE
 2019 JUL 15 P 2:59
 PHOENIX, ARIZONA

Claims Filed By-
 Kennecott Exploration Company
 2640 West 1700 South
 Salt Lake City, UT 84104

When recorded return to:
Kennecott Exploration Company – Land Dept.
2640 West 1700 South
Salt Lake City, UT 84104

ARIZONA NOTICE OF LOCATION
(LODE CLAIM)

NOTICE IS HEREBY GIVEN THAT KENNECOTT EXPLORATION COMPANY, whose mailing address is 2640 West 1700 South, Salt Lake City, Utah 84104 by its undersigned officer, makes this location of the SW 161 Lode Mining Claim, in Pinal County, Arizona.

The general course of the claim is from the North to South, and said claim is within the:

<u>Quarter</u>	<u>Section</u>	<u>Township</u>	<u>Range</u>
NE	1	3S	12E
SE	1	3S	12E

Pinal County, Arizona, G&SRM.

This claim is 1500 feet in length and 600 feet in width. This Notice of Location is posted on the centerline of the claim. The claim runs from the location monument on which this notice is posted 20 feet in a northerly direction to the North endline, and 1480 feet in a southerly direction to the South endline. The claim boundaries are marked by six monuments, one at each corner and one at the center of each endline. The location monument on which this notice is posted is situated within Section 1, T3S, R12E, Pinal County, Arizona, G&SRM, and is approximately 3709 feet East and 3406 feet North from the SW corner of Section 1, T3S, R12E, Pinal County, Arizona, G&SRM. Any overlaps onto pre-existing lode claims, private or State Land are acknowledged as pre-existing rights and that portion of said overlap is acknowledged as invalid.

The undersigned claims the ground as depicted on the map that is attached to a copy of this Notice of Location filed in the office of the Recorder, Pinal County, Arizona.

The claim has been monumented in accordance with State and Federal law. Corner, end centers and location monuments are posts, 1-1/2" x 1-1/2" x 5' projecting at least 4' above the ground.

Located, dated and posted on the ground this 21st day of April, 2019.

KENNECOTT EXPLORATION COMPANY

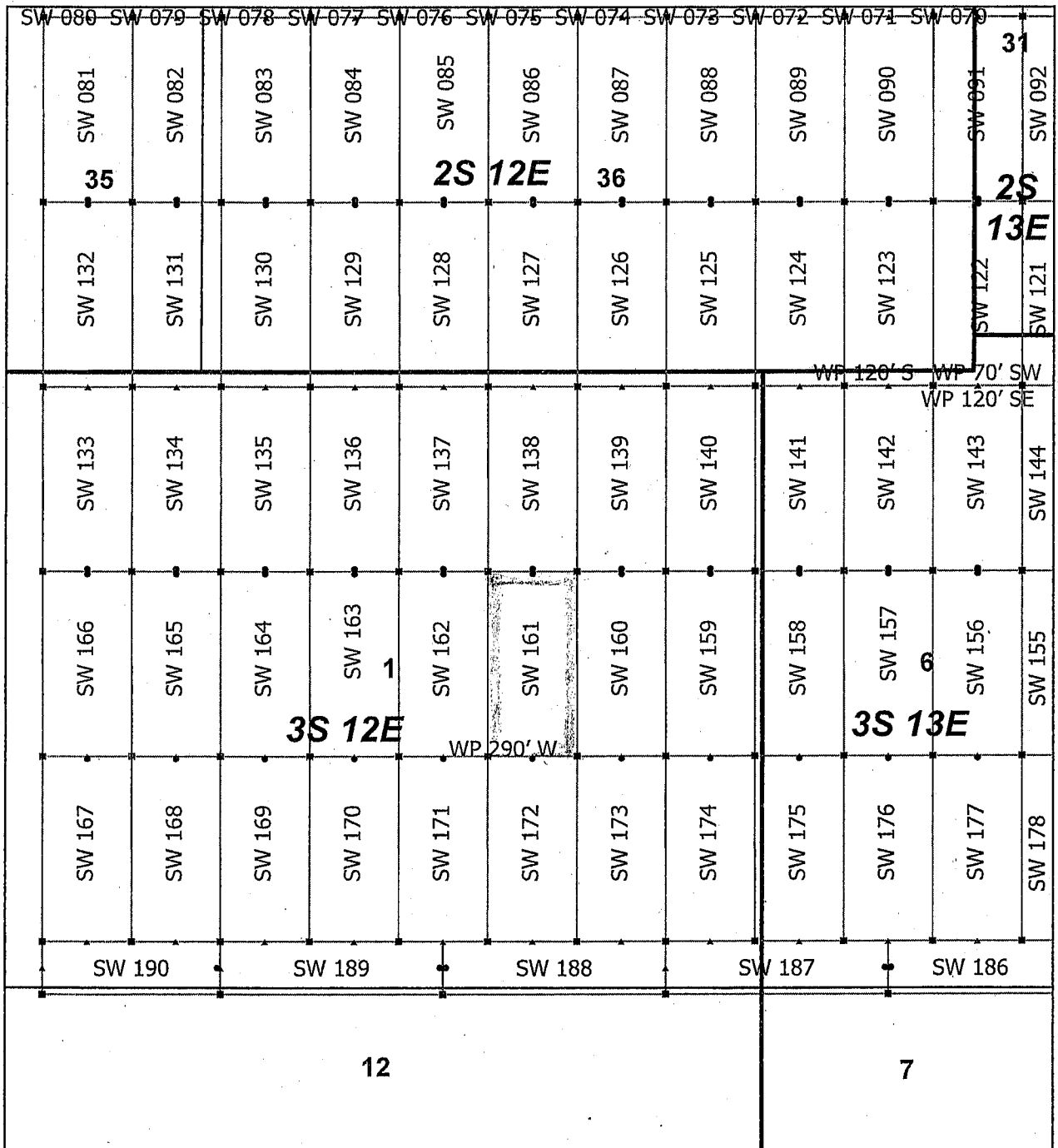

By: Erik Best, its Operating Officer

PHOENIX, ARIZONA

2019 JUL 15 P 2:59

RECEIVED
BLM AZ STATE OFFICE

AMC455916



AMC455916

Superior West Claim Block 4, Arizona


Superior West - SW Lode Mining Claims
 T2S, 3S and R12E, 13E G&SRM
 Pinal County, Arizona
 Located April 19 - 25, 2019

Monuments are 1-1/2" by 1-1/2" by 5' Wood Posts projecting at least four feet above the ground. Location Monuments are set 20' inside the Endline along the center of each claim, and are 1500' long X 600' wide unless otherwise depicted and as detailed in the attached Certificate of Location.

TIE POINT: The location monument is tied to the southwest corner of Section 1, Township 3S, Range 12E, G&SRM, Pinal County, Arizona, its distance as shown on the attached Certificate of Location. Bearings and distance are grid north.

Any overlap onto pre-existing lode claims, or Private Land, is acknowledged as non-locatable, and any overlapping portion is acknowledged as invalid.

▲	SW Corner
■	SW End Center
●	SW Location Monument
□	SW Claim Boundary
□	Section
□	Township



RECEIVED
 BLM AZ STATE OFFICE
 2019 JUL 15 P 2:59
 PHOENIX, ARIZONA

Claims Filed By-
 Kennecott Exploration Company
 2640 West 1700 South
 Salt Lake City, UT 84104

When recorded return to:
Kennecott Exploration Company – Land Dept.
2640 West 1700 South
Salt Lake City, UT 84104

ARIZONA NOTICE OF LOCATION
(LODE CLAIM)

NOTICE IS HEREBY GIVEN THAT KENNECOTT EXPLORATION COMPANY, whose mailing address is 2640 West 1700 South, Salt Lake City, Utah 84104 by its undersigned officer, makes this location of the SW 162 Lode Mining Claim, in Pinal County, Arizona.

The general course of the claim is from the North to South, and said claim is within the:

<u>Quarter</u>	<u>Section</u>	<u>Township</u>	<u>Range</u>
NE	1	3S	12E
SE	1	3S	12E

Pinal County, Arizona, G&SRM.


This claim is 1500 feet in length and 600 feet in width. This Notice of Location is posted on the centerline of the claim. The claim runs from the location monument on which this notice is posted 20 feet in a northerly direction to the North endline, and 1480 feet in a southerly direction to the South endline. The claim boundaries are marked by six monuments, one at each corner and one at the center of each endline. The location monument on which this notice is posted is situated within Section 1, T3S, R12E, Pinal County, Arizona, G&SRM, and is approximately 3109 feet East and 3406 feet North from the SW corner of Section 1, T3S, R12E, Pinal County, Arizona, G&SRM. WP is 290' W of S endline. Any overlaps onto pre-existing lode claims, private or State Land are acknowledged as pre-existing rights and that portion of said overlap is acknowledged as invalid.

The undersigned claims the ground as depicted on the map that is attached to a copy of this Notice of Location filed in the office of the Recorder, Pinal County, Arizona.

The claim has been monumented in accordance with State and Federal law. Corner, end centers and location monuments are posts, 1-1/2" x 1-1/2" x 5' projecting at least 4' above the ground.

Located, dated and posted on the ground this 21st day of April, 2019.

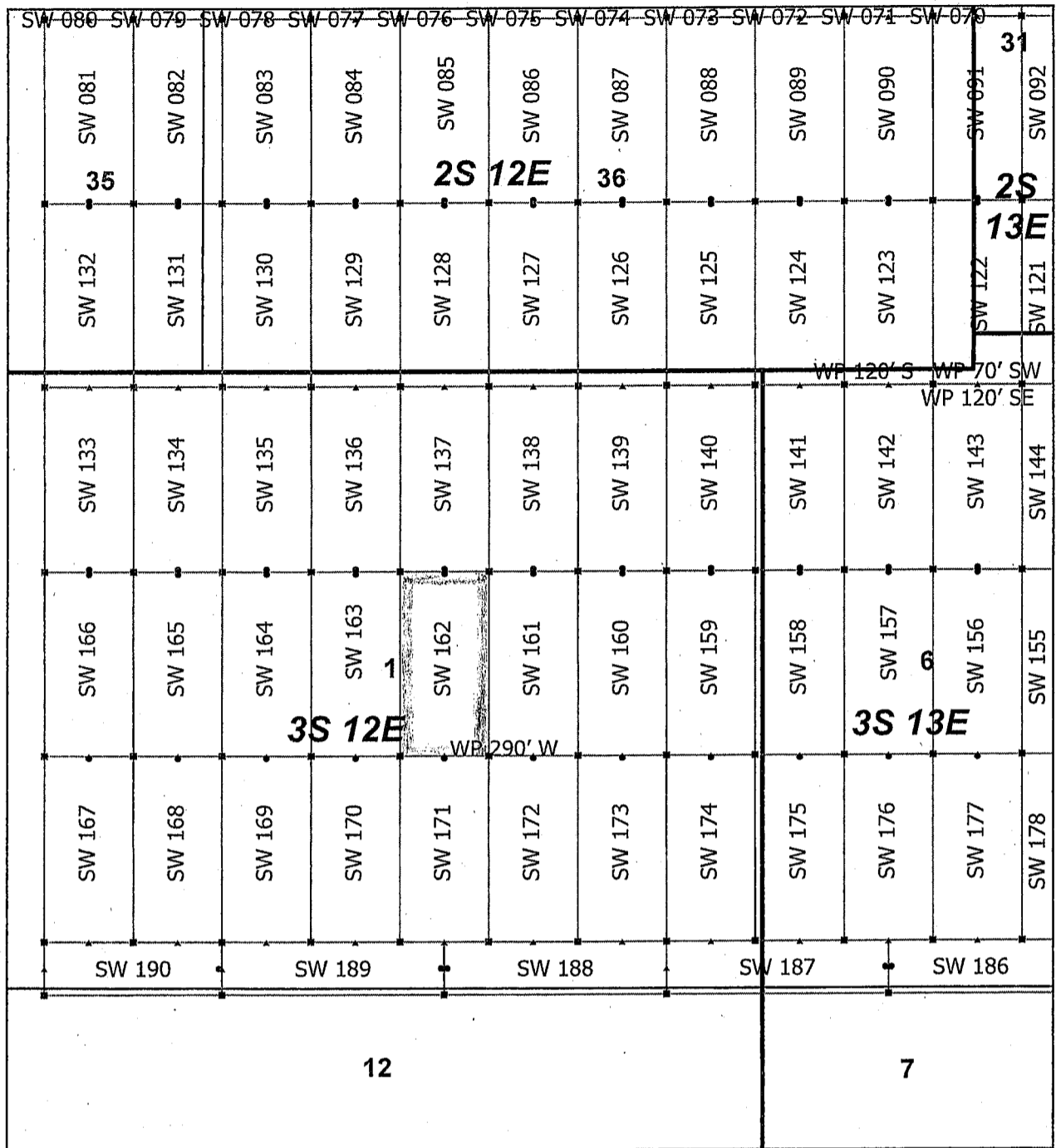
KENNECOTT EXPLORATION COMPANY



By: Erik Best, its Operating Officer

RECEIVED
BLM AZ STATE OFFICE
2019 JUL 15 P 2:59
PHOENIX, ARIZONA

AMC455917



AMC455917

Superior West Claim Block 4, Arizona


Superior West - SW Lode Mining Claims
 T2S, 3S and R12E, 13E G&SRM
 Pinal County, Arizona
 Located April 19 - 25, 2019

Monuments are 1-1/2" by 1-1/2" by 5' Wood Posts projecting at least four feet above the ground. Location Monuments are set 20' inside the Endline along the center of each claim, and are 1500' long X 600' wide unless otherwise depicted and as detailed in the attached Certificate of Location.

TIE POINT: The location monument is tied to the southwest corner of Section 1, Township 3S, Range 12E, G&SRM, Pinal County, Arizona, its distance as shown on the attached Certificate of Location. Bearings and distance are grid north.

Any overlap onto pre-existing lode claims, or Private Land, is acknowledged as non-locatable, and any overlapping portion is acknowledged as invalid.

▲	SW Corner
■	SW End Center
•	SW Location Monument
□	SW Claim Boundary
□	Section
□	Township



RECEIVED
 BLM AZ STATE OFFICE
 2019 JUL 15 P 2:59
 PHOENIX, ARIZONA

Claims Filed By-
 Kennecott Exploration Company
 2640 West 1700 South
 Salt Lake City, UT 84104

When recorded return to:
Kennecott Exploration Company – Land Dept.
2640 West 1700 South
Salt Lake City, UT 84104

ARIZONA NOTICE OF LOCATION
(LODE CLAIM)

NOTICE IS HEREBY GIVEN THAT KENNECOTT EXPLORATION COMPANY, whose mailing address is 2640 West 1700 South, Salt Lake City, Utah 84104 by its undersigned officer, makes this location of the SW 163 Lode Mining Claim, in Pinal County, Arizona.

The general course of the claim is from the North to South, and said claim is within the:

<u>Quarter</u>	<u>Section</u>	<u>Township</u>	<u>Range</u>
NW	1	3S	12E
NE	1	3S	12E
SW	1	3S	12E
SE	1	3S	12E

Pinal County, Arizona, G&SRM.


This claim is 1500 feet in length and 600 feet in width. This Notice of Location is posted on the centerline of the claim. The claim runs from the location monument on which this notice is posted 20 feet in a northerly direction to the North endline, and 1480 feet in a southerly direction to the South endline. The claim boundaries are marked by six monuments, one at each corner and one at the center of each endline. The location monument on which this notice is posted is situated within Section 1, T3S, R12E, Pinal County, Arizona, G&SRM, and is approximately 2509 feet East and 3406 feet North from the SW corner of Section 1, T3S, R12E, Pinal County, Arizona, G&SRM. Any overlaps onto pre-existing lode claims, private or State Land are acknowledged as pre-existing rights and that portion of said overlap is acknowledged as invalid.

The undersigned claims the ground as depicted on the map that is attached to a copy of this Notice of Location filed in the office of the Recorder, Pinal County, Arizona.

The claim has been monumented in accordance with State and Federal law. Corner, end centers and location monuments are posts, 1-1/2" x 1-1/2" x 5' projecting at least 4' above the ground.

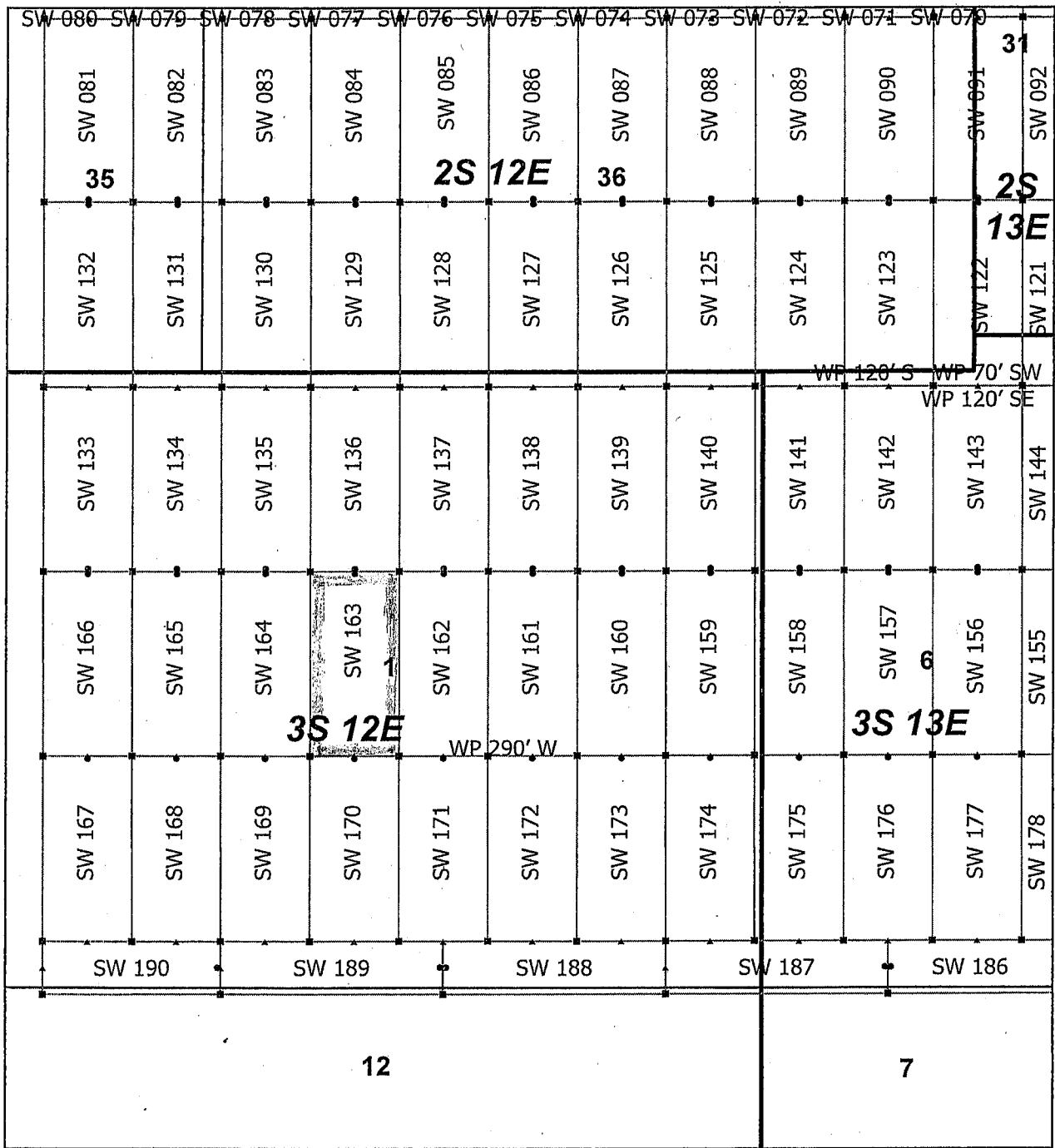
Located, dated and posted on the ground this 21st day of April, 2019.

KENNECOTT EXPLORATION COMPANY


By: Erik Best, its Operating Officer

RECEIVED
BLM AZ STATE OFFICE
2019 JUL 15 P 2:59
PHOENIX, ARIZONA

AMC455918



AMC455918

Superior West Claim Block 4, Arizona

Superior West - SW Lode Mining Claims
 T2S, 3S and R12E, 13E G&SRM
 Pinal County, Arizona
 Located April 19 - 25, 2019

Monuments are 1-1/2" by 1-1/2" by 5' Wood Posts projecting at least four feet above the ground. Location Monuments are set 20' inside the Endline along the center of each claim, and are 1500' long X 600' wide unless otherwise depicted and as detailed in the attached Certificate of Location.

TIE POINT: The location monument is tied to the southwest corner of Section 1, Township 3S, Range 12E, G&SRM, Pinal County, Arizona, its distance as shown on the attached Certificate of Location. Bearings and distance are grid north.

Any overlap onto pre-existing lode claims, or Private Land, is acknowledged as non-locatable, and any overlapping portion is acknowledged as invalid.

- ▲ SW Corner
- SW End Center
- SW Location Monument
- SW Claim Boundary
- Section
- Township

N

0 0.21 0.42
Miles

RECEIVED
 BLM AZ STATE OFFICE
 2019 JUL 15 P 3:00
 PHOENIX, ARIZONA

Claims Filed By-
 Kennecott Exploration Company
 2640 West 1700 South
 Salt Lake City, UT 84104

When recorded return to:
Kennecott Exploration Company – Land Dept.
2640 West 1700 South
Salt Lake City, UT 84104

ARIZONA NOTICE OF LOCATION
(LODE CLAIM)

NOTICE IS HEREBY GIVEN THAT KENNECOTT EXPLORATION COMPANY, whose mailing address is 2640 West 1700 South, Salt Lake City, Utah 84104 by its undersigned officer, makes this location of the SW 164 Lode Mining Claim, in Pinal County, Arizona.

The general course of the claim is from the North to South, and said claim is within the:

<u>Quarter</u>	<u>Section</u>	<u>Township</u>	<u>Range</u>
NW	1	3S	12E
SW	1	3S	12E

Pinal County, Arizona, G&SRM.

This claim is 1500 feet in length and 600 feet in width. This Notice of Location is posted on the centerline of the claim. The claim runs from the location monument on which this notice is posted 20 feet in a northerly direction to the North endline, and 1480 feet in a southerly direction to the South endline. The claim boundaries are marked by six monuments, one at each corner and one at the center of each endline. The location monument on which this notice is posted is situated within Section 1, T3S, R12E, Pinal County, Arizona, G&SRM, and is approximately 1909 feet East and 3406 feet North from the SW corner of Section 1, T3S, R12E, Pinal County, Arizona, G&SRM. Any overlaps onto pre-existing lode claims, private or State Land are acknowledged as pre-existing rights and that portion of said overlap is acknowledged as invalid.

The undersigned claims the ground as depicted on the map that is attached to a copy of this Notice of Location filed in the office of the Recorder, Pinal County, Arizona.

The claim has been monumented in accordance with State and Federal law. Corner, end centers and location monuments are posts, 1-1/2" x 1-1/2" x 5' projecting at least 4' above the ground.

Located, dated and posted on the ground this 21st day of April, 2019.

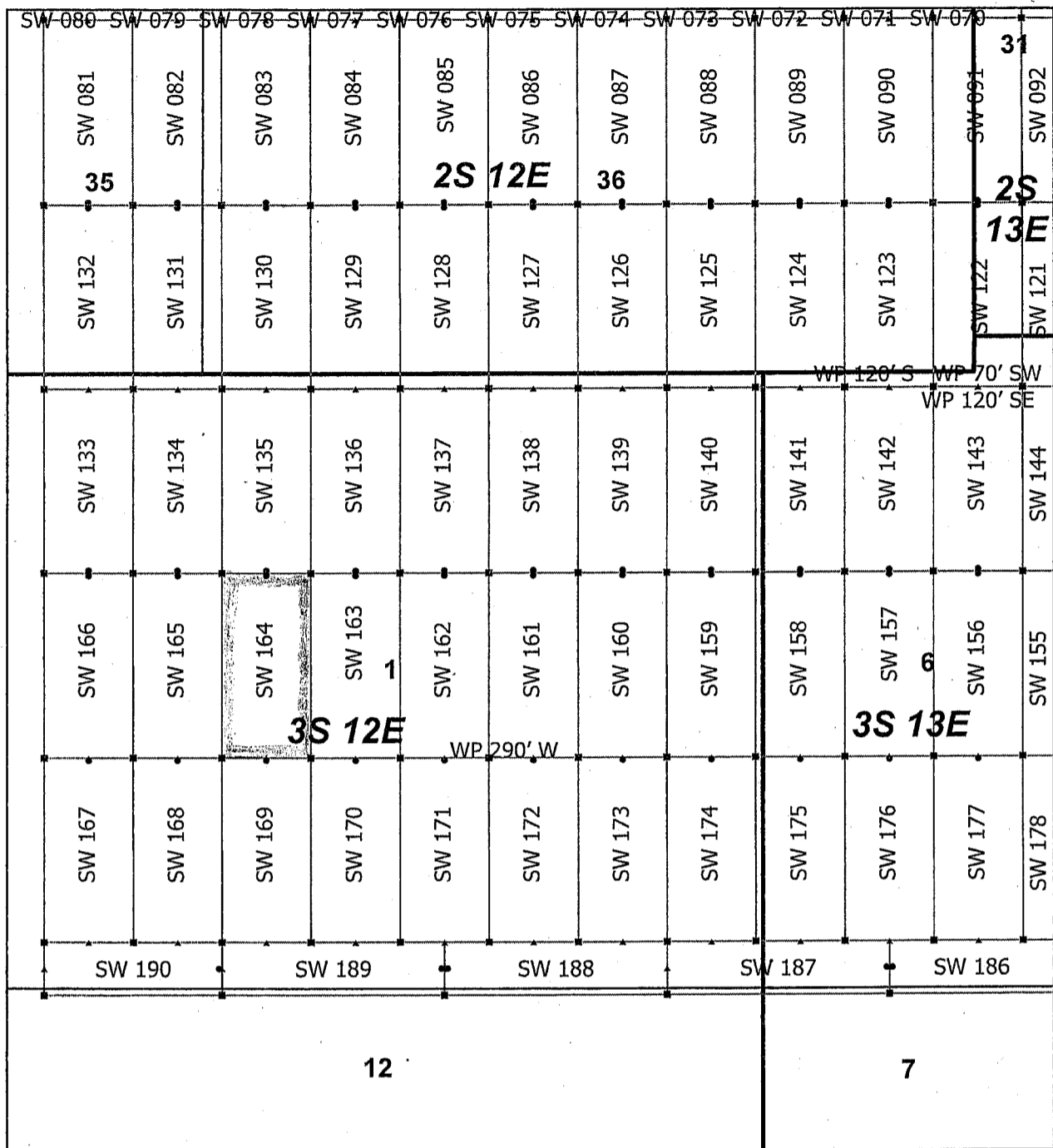
KENNECOTT EXPLORATION COMPANY



By: Erik Best, its Operating Officer

RECEIVED
BLM AZ STATE OFFICE
2019 JUL 15 P 3:00
PHOENIX, ARIZONA

AMC455919



AM0455919

Superior West Claim Block 4, Arizona

Superior West - SW Lode Mining Claims
 T2S, 3S and R12E, 13E G&SRM
 Pinal County, Arizona
 Located April 19 - 25, 2019

Monuments are 1-1/2" by 1-1/2" by 5' Wood Posts projecting at least four feet above the ground. Location Monuments are set 20' inside the Endline along the center of each claim, and are 1500' long X 600' wide unless otherwise depicted and as detailed in the attached Certificate of Location.

TIE POINT: The location monument is tied to the southwest corner of Section 1, Township 3S, Range 12E, G&SRM, Pinal County, Arizona, its distance as shown on the attached Certificate of Location. Bearings and distance are grid north.

Any overlap onto pre-existing lode claims, or Private Land, is acknowledged as non-locatable, and any overlapping portion is acknowledged as invalid.

N

- ▲ SW Corner
- SW End Center
- SW Location Monument
- SW Claim Boundary
- Section
- Township

0 0.21 0.42
Miles

RECEIVED
 BLM AZ STATE OFFICE
 PHOENIX, ARIZONA
 2019 JUL 15 P 3:40

Claims Filed By:
 Kennecott Exploration Company
 2640 West 1700 South
 Salt Lake City, UT 84104

When recorded return to:
Kennecott Exploration Company – Land Dept.
2640 West 1700 South
Salt Lake City, UT 84104

ARIZONA NOTICE OF LOCATION
(LODE CLAIM)

NOTICE IS HEREBY GIVEN THAT KENNECOTT EXPLORATION COMPANY, whose mailing address is 2640 West 1700 South, Salt Lake City, Utah 84104 by its undersigned officer, makes this location of the SW 165 Lode Mining Claim, in Pinal County, Arizona.

The general course of the claim is from the North to South, and said claim is within the:

<u>Quarter</u>	<u>Section</u>	<u>Township</u>	<u>Range</u>
NW	1	3S	12E
SW	1	3S	12E

Pinal County, Arizona, G&SRM.


This claim is 1500 feet in length and 600 feet in width. This Notice of Location is posted on the centerline of the claim. The claim runs from the location monument on which this notice is posted 20 feet in a northerly direction to the North endline, and 1480 feet in a southerly direction to the South endline. The claim boundaries are marked by six monuments, one at each corner and one at the center of each endline. The location monument on which this notice is posted is situated within Section 1, T3S, R12E, Pinal County, Arizona, G&SRM, and is approximately 1309 feet East and 3406 feet North from the SW corner of Section 1, T3S, R12E, Pinal County, Arizona, G&SRM. Any overlaps onto pre-existing lode claims, private or State Land are acknowledged as pre-existing rights and that portion of said overlap is acknowledged as invalid.

The undersigned claims the ground as depicted on the map that is attached to a copy of this Notice of Location filed in the office of the Recorder, Pinal County, Arizona.

The claim has been monumented in accordance with State and Federal law. Corner, end centers and location monuments are posts, 1-1/2" x 1-1/2" x 5' projecting at least 4' above the ground.

Located, dated and posted on the ground this 21st day of April, 2019.

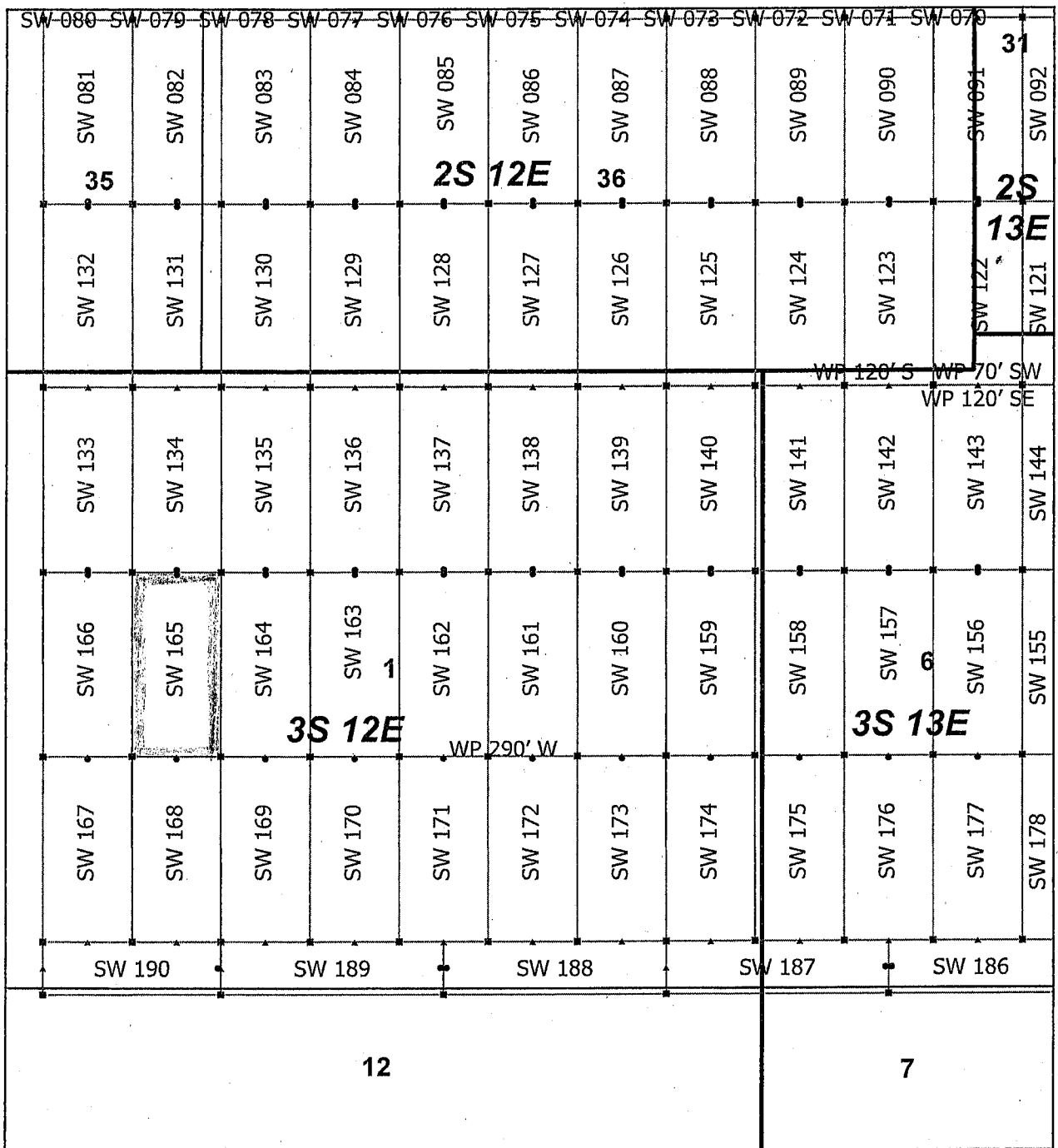
KENNECOTT EXPLORATION COMPANY



By: Erik Best, its Operating Officer

RECEIVED
BLM AZ STATE OFFICE
2019 JUL 15 P 3:00
PHOENIX, ARIZONA

AMC455920



AMC 455920

Superior West Claim Block 4, Arizona

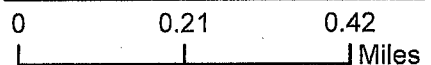
Superior West - SW Lode Mining Claims
 T2S, 3S and R12E, 13E G&SRM
 Pinal County, Arizona
 Located April 19 - 25, 2019

Monuments are 1-1/2" by 1-1/2" by 5' Wood Posts projecting at least four feet above the ground. Location Monuments are set 20' inside the Endline along the center of each claim, and are 1500' long X 600' wide unless otherwise depicted and as detailed in the attached Certificate of Location.

TIE POINT: The location monument is tied to the southwest corner of Section 1, Township 3S, Range 12E, G&SRM, Pinal County, Arizona, its distance as shown on the attached Certificate of Location. Bearings and distance are grid north.

Any overlap onto pre-existing lode claims, or Private Land, is acknowledged as non-locatable, and any overlapping portion is acknowledged as invalid.

▲	SW Corner
■	SW End Center
•	SW Location Monument
□	SW Claim Boundary
□	Section
□	Township



RECEIVED
 BLM AZ STATE OFFICE
 2019 JUL 15 P 3:00
 PHOENIX, ARIZONA

Claims Filed By-
 Kennecott Exploration Company
 2640 West 1700 South
 Salt Lake City, UT 84104

When recorded return to:
Kennecott Exploration Company – Land Dept.
2640 West 1700 South
Salt Lake City, UT 84104

ARIZONA NOTICE OF LOCATION
(LODE CLAIM)

NOTICE IS HEREBY GIVEN THAT KENNECOTT EXPLORATION COMPANY, whose mailing address is 2640 West 1700 South, Salt Lake City, Utah 84104 by its undersigned officer, makes this location of the SW 166 Lode Mining Claim, in Pinal County, Arizona.

The general course of the claim is from the North to South, and said claim is within the:

<u>Quarter</u>	<u>Section</u>	<u>Township</u>	<u>Range</u>
NW	1	3S	12E
SW	1	3S	12E

Pinal County, Arizona, G&SRM.


This claim is 1500 feet in length and 600 feet in width. This Notice of Location is posted on the centerline of the claim. The claim runs from the location monument on which this notice is posted 20 feet in a northerly direction to the North endline, and 1480 feet in a southerly direction to the South endline. The claim boundaries are marked by six monuments, one at each corner and one at the center of each endline. The location monument on which this notice is posted is situated within Section 1, T3S, R12E, Pinal County, Arizona, G&SRM, and is approximately 709 feet East and 3406 feet North from the SW corner of Section 1, T3S, R12E, Pinal County, Arizona, G&SRM. Any overlaps onto pre-existing lode claims, private or State Land are acknowledged as pre-existing rights and that portion of said overlap is acknowledged as invalid.

The undersigned claims the ground as depicted on the map that is attached to a copy of this Notice of Location filed in the office of the Recorder, Pinal County, Arizona.

The claim has been monumented in accordance with State and Federal law. Corner, end centers and location monuments are posts, 1-1/2" x 1-1/2" x 5' projecting at least 4' above the ground.

Located, dated and posted on the ground this 21st day of April, 2019.

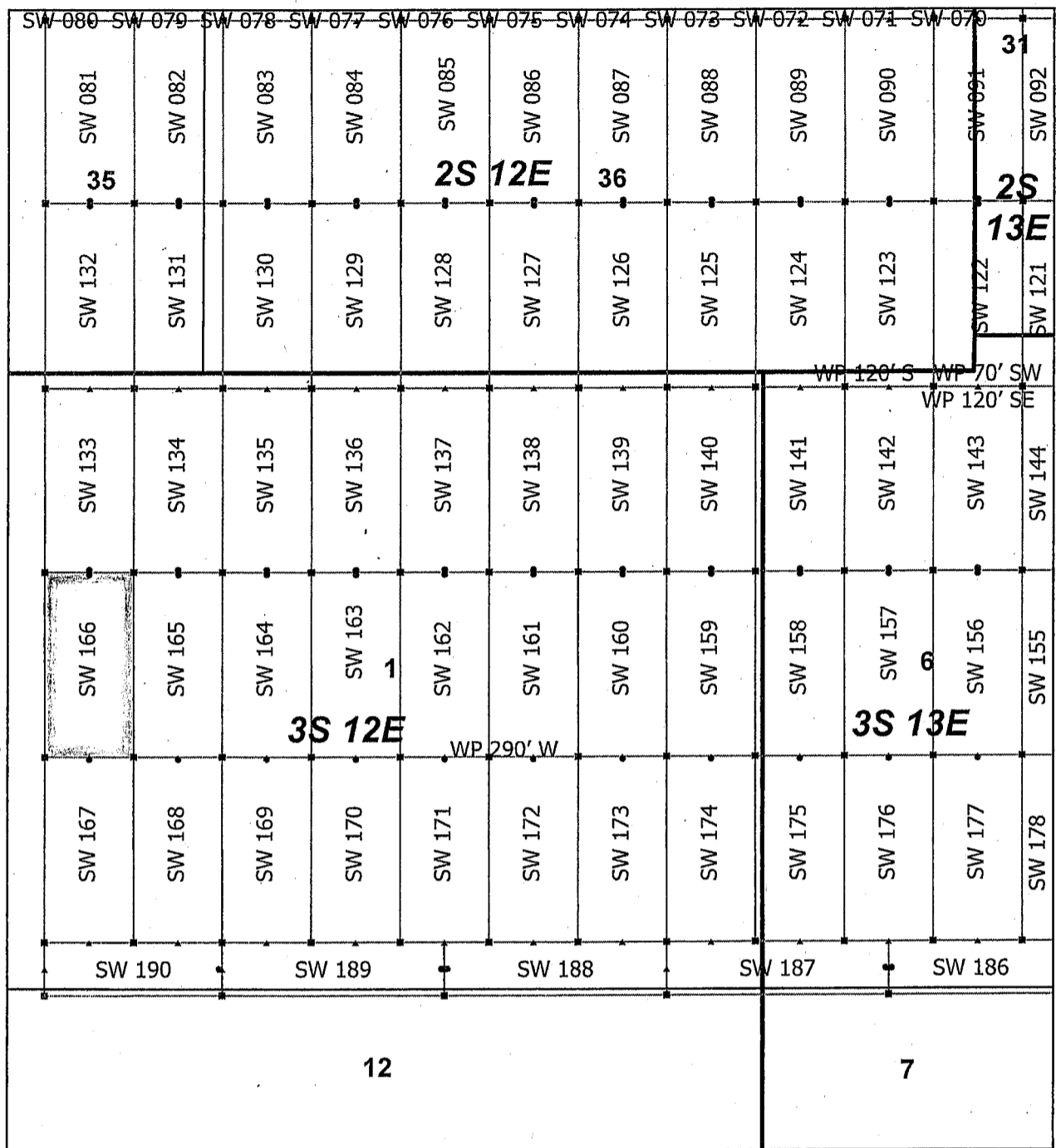
KENNECOTT EXPLORATION COMPANY



By: Erik Best, its Operating Officer

RECEIVED
BLM AZ STATE OFFICE
2019 JUL 15 P 3:00
PHOENIX, ARIZONA

AMC455921



AMC 455921

Superior West Claim Block 4, Arizona

Superior West - SW Lode Mining Claims
 T2S, 3S and R12E, 13E G&SRM
 Pinal County, Arizona
 Located April 19 - 25, 2019

Monuments are 1-1/2" by 1-1/2" by 5' Wood Posts projecting at least four feet above the ground. Location Monuments are set 20' inside the Endline along the center of each claim, and are 1500' long X 600' wide unless otherwise depicted and as detailed in the attached Certificate of Location.

TIE POINT: The location monument is tied to the southwest corner of Section 1, Township 3S, Range 12E, G&SRM, Pinal County, Arizona, its distance as shown on the attached Certificate of Location. Bearings and distance are grid north.

Any overlap onto pre-existing lode claims, or Private Land, is acknowledged as non-locatable, and any overlapping portion is acknowledged as invalid.

- ▲ SW Corner
- SW End Center
- SW Location Monument
- SW Claim Boundary
- Section
- Township

N

0 0.21 0.42
Miles

RECEIVED
 BLM AZ STATE OFFICE
 2019 JUL 15 P 3:00
 PHOENIX, ARIZONA

Claims Filed By-
 Kennecott Exploration Company
 2640 West 1700 South
 Salt Lake City, UT 84104

When recorded return to:
Kennecott Exploration Company – Land Dept.
2640 West 1700 South
Salt Lake City, UT 84104

ARIZONA NOTICE OF LOCATION
(LODE CLAIM)

NOTICE IS HEREBY GIVEN THAT KENNECOTT EXPLORATION COMPANY, whose mailing address is 2640 West 1700 South, Salt Lake City, Utah 84104 by its undersigned officer, makes this location of the SW 167 Lode Mining Claim, in Pinal County, Arizona.

The general course of the claim is from the North to South, and said claim is within the:

<u>Quarter</u>	<u>Section</u>	<u>Township</u>	<u>Range</u>
SW	1	3S	12E

Pinal County, Arizona, G&SRM.


This claim is 1500 feet in length and 600 feet in width. This Notice of Location is posted on the centerline of the claim. The claim runs from the location monument on which this notice is posted 20 feet in a northerly direction to the North endline, and 1480 feet in a southerly direction to the South endline. The claim boundaries are marked by six monuments, one at each corner and one at the center of each endline. The location monument on which this notice is posted is situated within Section 1, T3S, R12E, Pinal County, Arizona, G&SRM, and is approximately 709 feet East and 1906 feet North from the SW corner of Section 1, T3S, R12E, Pinal County, Arizona, G&SRM. Any overlaps onto pre-existing lode claims, private or State Land are acknowledged as pre-existing rights and that portion of said overlap is acknowledged as invalid.

The undersigned claims the ground as depicted on the map that is attached to a copy of this Notice of Location filed in the office of the Recorder, Pinal County, Arizona.

The claim has been monumented in accordance with State and Federal law. Corner, end centers and location monuments are posts, 1-1/2" x 1-1/2" x 5' projecting at least 4' above the ground.

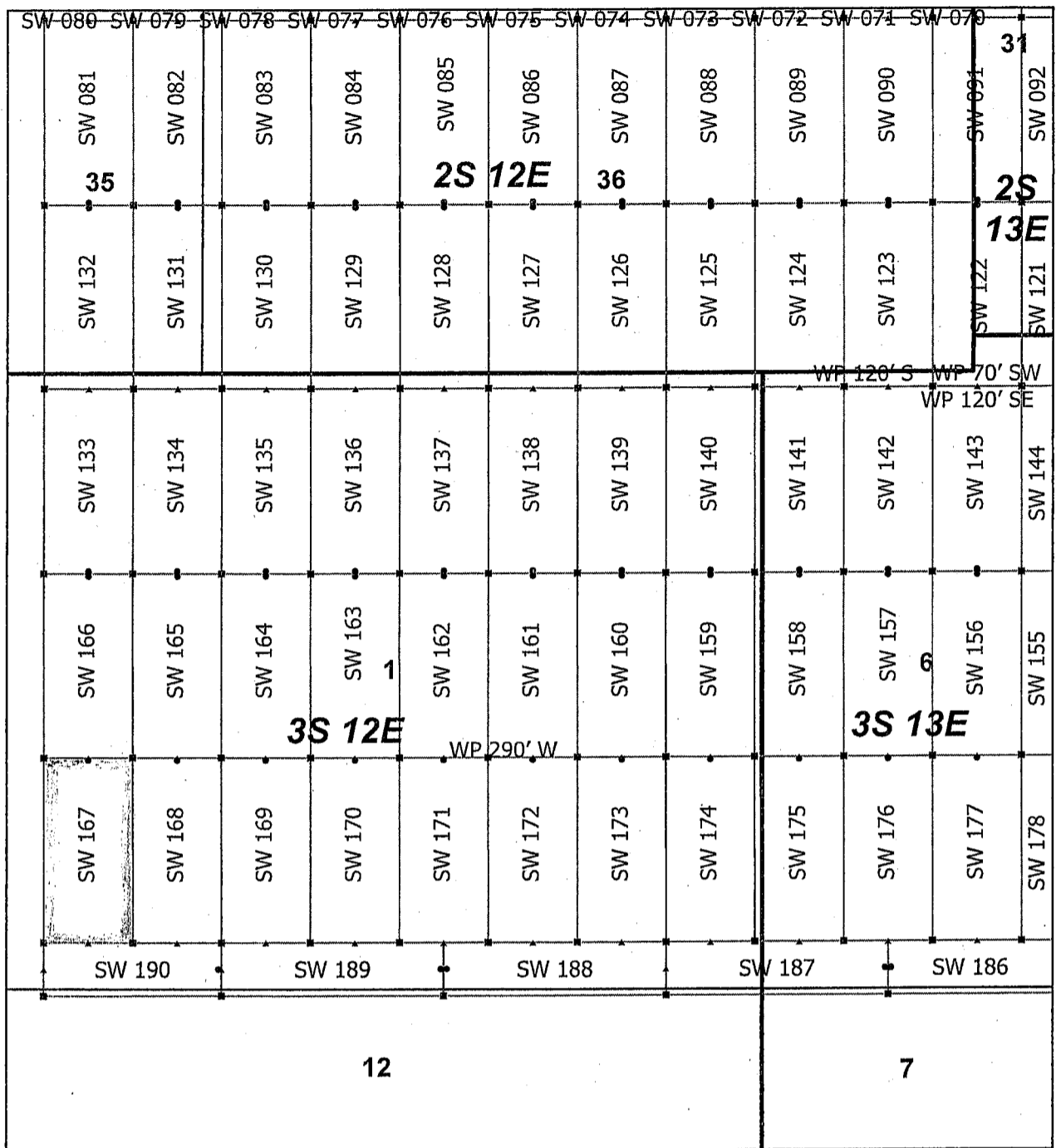
Located, dated and posted on the ground this 21st day of April, 2019.

KENNECOTT EXPLORATION COMPANY


By: Erik Best, its Operating Officer

RECEIVED
BLM AZ STATE OFFICE
2019 JUL 15 P 3:00
PHOENIX, ARIZONA

AMC455922



AMC 455922

Superior West Claim Block 4, Arizona

Superior West - SW Lode Mining Claims
 T2S, 3S and R12E, 13E G&SRM
 Pinal County, Arizona
 Located April 19 - 25, 2019

Monuments are 1-1/2" by 1-1/2" by 5' Wood Posts projecting at least four feet above the ground. Location Monuments are set 20' inside the Endline along the center of each claim, and are 1500' long X 600' wide unless otherwise depicted and as detailed in the attached Certificate of Location.

TIE POINT: The location monument is tied to the southwest corner of Section 1, Township 3S, Range 12E, G&SRM, Pinal County, Arizona, its distance as shown on the attached Certificate of Location. Bearings and distance are grid north.

Any overlap onto pre-existing lode claims, or Private Land, is acknowledged as non-locatable, and any overlapping portion is acknowledged as invalid.

- ▲ SW Corner
- SW End Center
- SW Location Monument
- ▭ SW Claim Boundary
- ▭ Section
- ▭ Township

N

0 0.21 0.42
Miles

RECEIVED
 BLM AZ STATE OFFICE
 2019 JUL 15 P 3:01
 PHOENIX, ARIZONA

Claims Filed By
 Kennecott Exploration Company
 2640 West 1700 South
 Salt Lake City, UT 84104

When recorded return to:
Kennecott Exploration Company – Land Dept.
2640 West 1700 South
Salt Lake City, UT 84104

ARIZONA NOTICE OF LOCATION
(LODE CLAIM)

NOTICE IS HEREBY GIVEN THAT KENNECOTT EXPLORATION COMPANY, whose mailing address is 2640 West 1700 South, Salt Lake City, Utah 84104 by its undersigned officer, makes this location of the SW 168 Lode Mining Claim, in Pinal County, Arizona.

The general course of the claim is from the North to South, and said claim is within the:

<u>Quarter</u>	<u>Section</u>	<u>Township</u>	<u>Range</u>
SW	1	3S	12E

Pinal County, Arizona, G&SRM.


This claim is 1500 feet in length and 600 feet in width. This Notice of Location is posted on the centerline of the claim. The claim runs from the location monument on which this notice is posted 20 feet in a northerly direction to the North endline, and 1480 feet in a southerly direction to the South endline. The claim boundaries are marked by six monuments, one at each corner and one at the center of each endline. The location monument on which this notice is posted is situated within Section 1, T3S, R12E, Pinal County, Arizona, G&SRM, and is approximately 1309 feet East and 1906 feet North from the SW corner of Section 1, T3S, R12E, Pinal County, Arizona, G&SRM. Any overlaps onto pre-existing lode claims, private or State Land are acknowledged as pre-existing rights and that portion of said overlap is acknowledged as invalid.

The undersigned claims the ground as depicted on the map that is attached to a copy of this Notice of Location filed in the office of the Recorder, Pinal County, Arizona.

The claim has been monumented in accordance with State and Federal law. Corner, end centers and location monuments are posts, 1-1/2" x 1-1/2" x 5' projecting at least 4' above the ground.

Located, dated and posted on the ground this 21st day of April, 2019.

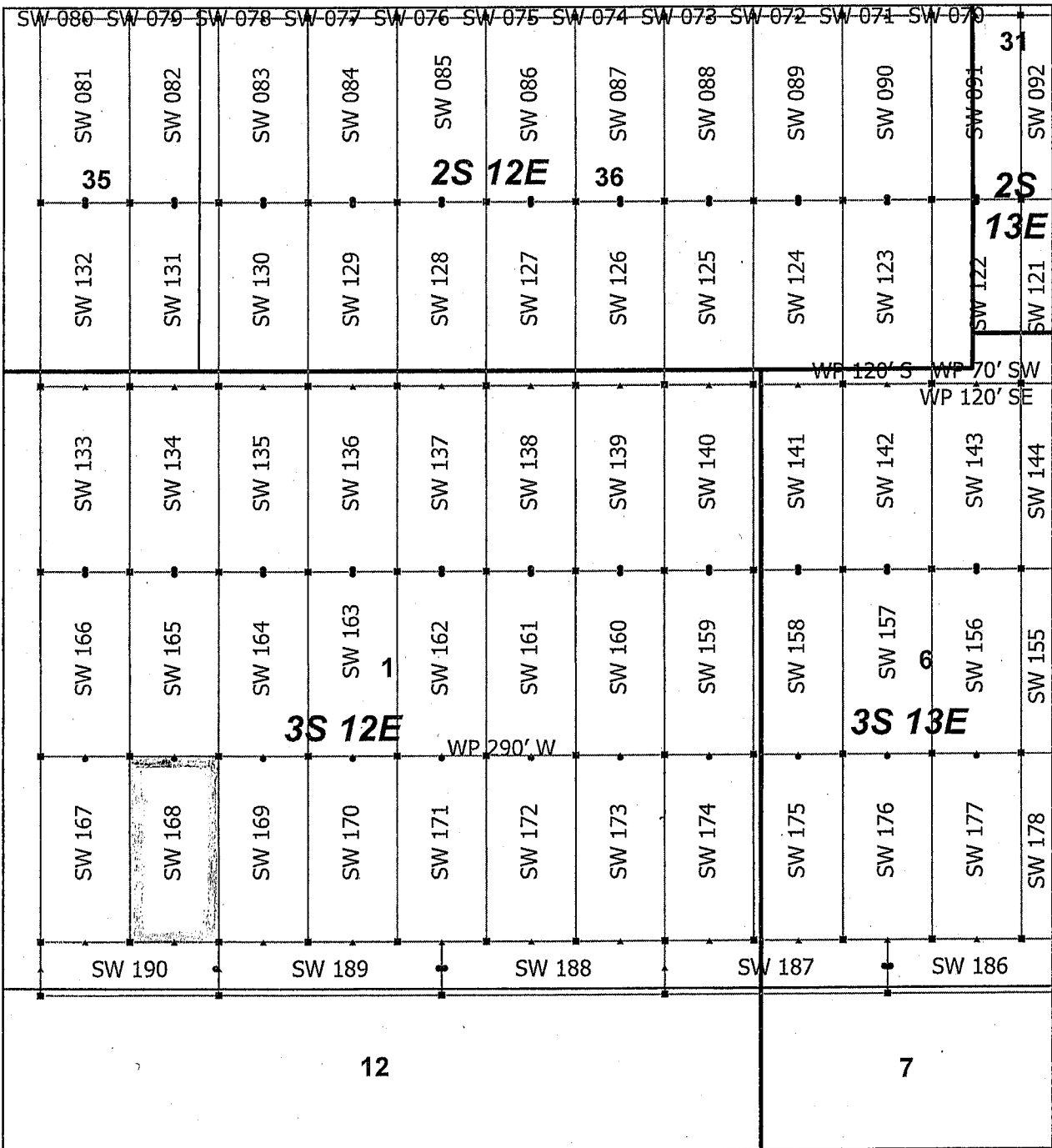
KENNECOTT EXPLORATION COMPANY



By: Erik Best, its Operating Officer

RECEIVED
BLH AZ STATE OFFICE
2019 JUL 15 P 3:01
PHOENIX, ARIZONA

AMC455923



AMC455923

Superior West Claim Block 4, Arizona

Superior West - SW Lode Mining Claims
 T2S, 3S and R12E, 13E G&SRM
 Pinal County, Arizona
 Located April 19 - 25, 2019

Monuments are 1-1/2" by 1-1/2" by 5' Wood Posts projecting at least four feet above the ground. Location Monuments are set 20' inside the Endline along the center of each claim, and are 1500' long X 600' wide unless otherwise depicted and as detailed in the attached Certificate of Location.

TIE POINT: The location monument is tied to the southwest corner of Section 1, Township 3S, Range 12E, G&SRM, Pinal County, Arizona, its distance as shown on the attached Certificate of Location. Bearings and distance are grid north.

Any overlap onto pre-existing lode claims, or Private Land, is acknowledged as non-locatable, and any overlapping portion is acknowledged as invalid.



▲	SW Corner
■	SW End Center
•	SW Location Monument
□	SW Claim Boundary
□	Section
□	Township

0 0.21 0.42
 Miles

RECEIVED
 BLM AZ STATE OFFICE
 2019 JUL 15 P 3:01
 PHOENIX, ARIZONA

Claims Filed By-
 Kennecott Exploration Company
 2640 West 1700 South
 Salt Lake City, UT 84104

When recorded return to:
Kennecott Exploration Company – Land Dept.
2640 West 1700 South
Salt Lake City, UT 84104

ARIZONA NOTICE OF LOCATION
(LODE CLAIM)

NOTICE IS HEREBY GIVEN THAT KENNECOTT EXPLORATION COMPANY, whose mailing address is 2640 West 1700 South, Salt Lake City, Utah 84104 by its undersigned officer, makes this location of the SW 169 Lode Mining Claim, in Pinal County, Arizona.

The general course of the claim is from the North to South, and said claim is within the:

<u>Quarter</u>	<u>Section</u>	<u>Township</u>	<u>Range</u>
SW	1	3S	12E

Pinal County, Arizona, G&SRM.


This claim is 1500 feet in length and 600 feet in width. This Notice of Location is posted on the centerline of the claim. The claim runs from the location monument on which this notice is posted 20 feet in a northerly direction to the North endline, and 1480 feet in a southerly direction to the South endline. The claim boundaries are marked by six monuments, one at each corner and one at the center of each endline. The location monument on which this notice is posted is situated within Section 1, T3S, R12E, Pinal County, Arizona, G&SRM, and is approximately 1909 feet East and 1906 feet North from the SW corner of Section 1, T3S, R12E, Pinal County, Arizona, G&SRM. Any overlaps onto pre-existing lode claims, private or State Land are acknowledged as pre-existing rights and that portion of said overlap is acknowledged as invalid.

The undersigned claims the ground as depicted on the map that is attached to a copy of this Notice of Location filed in the office of the Recorder, Pinal County, Arizona.

The claim has been monumented in accordance with State and Federal law. Corner, end centers and location monuments are posts, 1-1/2" x 1-1/2" x 5' projecting at least 4' above the ground.

Located, dated and posted on the ground this 21st day of April, 2019.

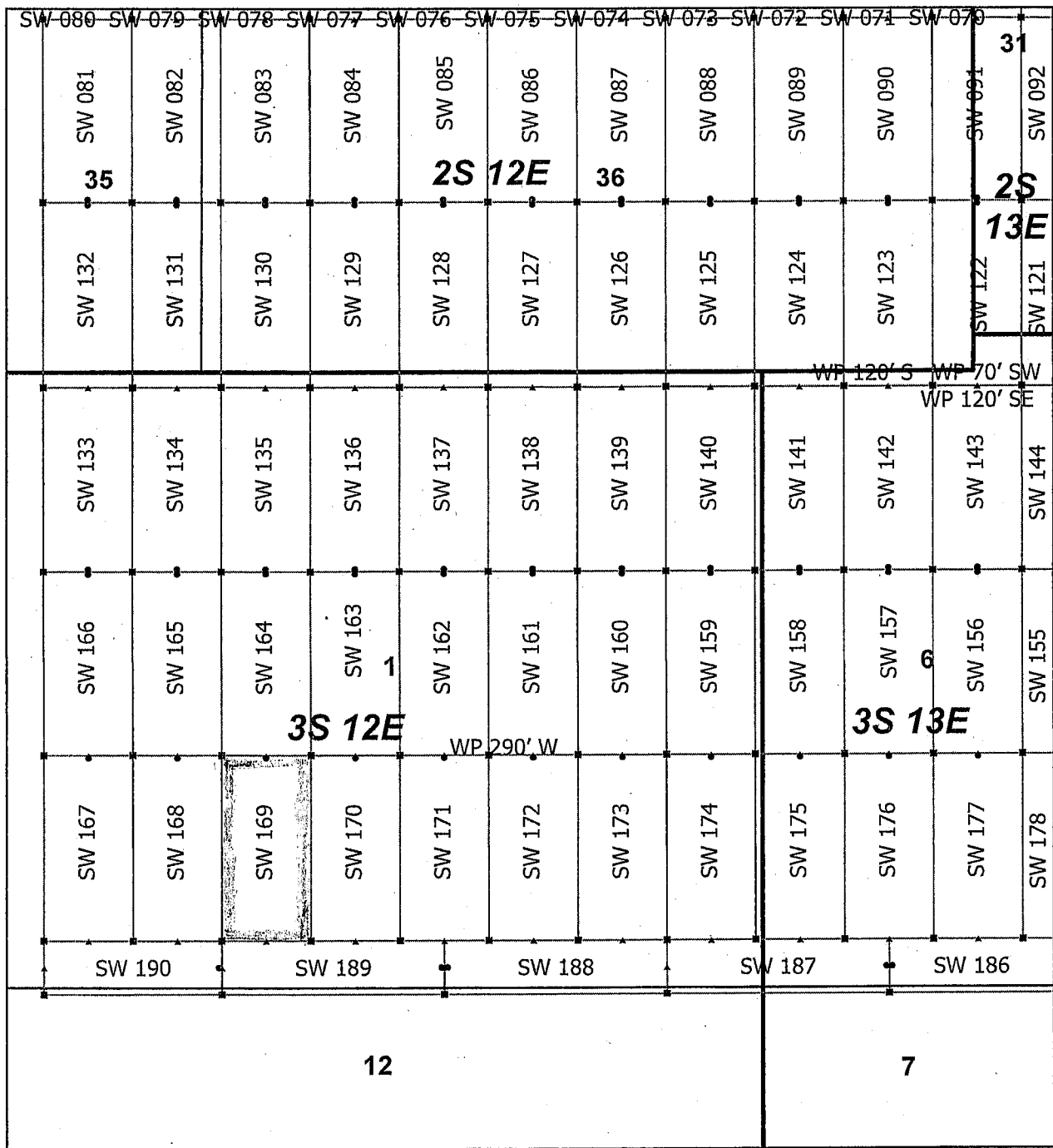
KENNECOTT EXPLORATION COMPANY



By: Erik Best, its Operating Officer

RECEIVED
BLM AZ STATE OFFICE
2019 JUL 15 P 3:01
PHOENIX, ARIZONA

AMC 455924



AMC 455924

Superior West Claim Block 4, Arizona

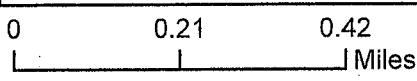
Superior West - SW Lode Mining Claims
 T2S, 3S and R12E, 13E G&SRM
 Pinal County, Arizona
 Located April 19 - 25, 2019

Monuments are 1-1/2" by 1-1/2" by 5' Wood Posts projecting at least four feet above the ground. Location Monuments are set 20' inside the Endline along the center of each claim, and are 1500' long X 600' wide unless otherwise depicted and as detailed in the attached Certificate of Location.

TIE POINT: The location monument is tied to the southwest corner of Section 1, Township 3S, Range 12E, G&SRM, Pinal County, Arizona, its distance as shown on the attached Certificate of Location. Bearings and distance are grid north.

Any overlap onto pre-existing lode claims, or Private Land, is acknowledged as non-locatable, and any overlapping portion is acknowledged as invalid.

- ▲ SW Corner
- SW End Center
- SW Location Monument
- SW Claim Boundary
- Section
- Township



RECEIVED
 BLM AZ STATE OFFICE
 2019 JUL 15 P 3:01
 PHOENIX, ARIZONA

Claims Filed By-
 Kennecott Exploration Company
 2640 West 1700 South
 Salt Lake City, UT 84104

When recorded return to:
Kennecott Exploration Company – Land Dept.
2640 West 1700 South
Salt Lake City, UT 84104

ARIZONA NOTICE OF LOCATION
(LODE CLAIM)

NOTICE IS HEREBY GIVEN THAT KENNECOTT EXPLORATION COMPANY, whose mailing address is 2640 West 1700 South, Salt Lake City, Utah 84104 by its undersigned officer, makes this location of the SW 170 Lode Mining Claim, in Pinal County, Arizona.

The general course of the claim is from the North to South, and said claim is within the:

<u>Quarter</u>	<u>Section</u>	<u>Township</u>	<u>Range</u>
SW	1	3S	12E
SE	1	3S	12E

Pinal County, Arizona, G&SRM.

This claim is 1500 feet in length and 600 feet in width. This Notice of Location is posted on the centerline of the claim. The claim runs from the location monument on which this notice is posted 20 feet in a northerly direction to the North endline, and 1480 feet in a southerly direction to the South endline. The claim boundaries are marked by six monuments, one at each corner and one at the center of each endline. The location monument on which this notice is posted is situated within Section 1, T3S, R12E, Pinal County, Arizona, G&SRM, and is approximately 2509 feet East and 1906 feet North from the SW corner of Section 1, T3S, R12E, Pinal County, Arizona, G&SRM. Any overlaps onto pre-existing lode claims, private or State Land are acknowledged as pre-existing rights and that portion of said overlap is acknowledged as invalid.

The undersigned claims the ground as depicted on the map that is attached to a copy of this Notice of Location filed in the office of the Recorder, Pinal County, Arizona.

The claim has been monumented in accordance with State and Federal law. Corner, end centers and location monuments are posts, 1-1/2" x 1-1/2" x 5' projecting at least 4' above the ground.

Located, dated and posted on the ground this 21st day of April, 2019.

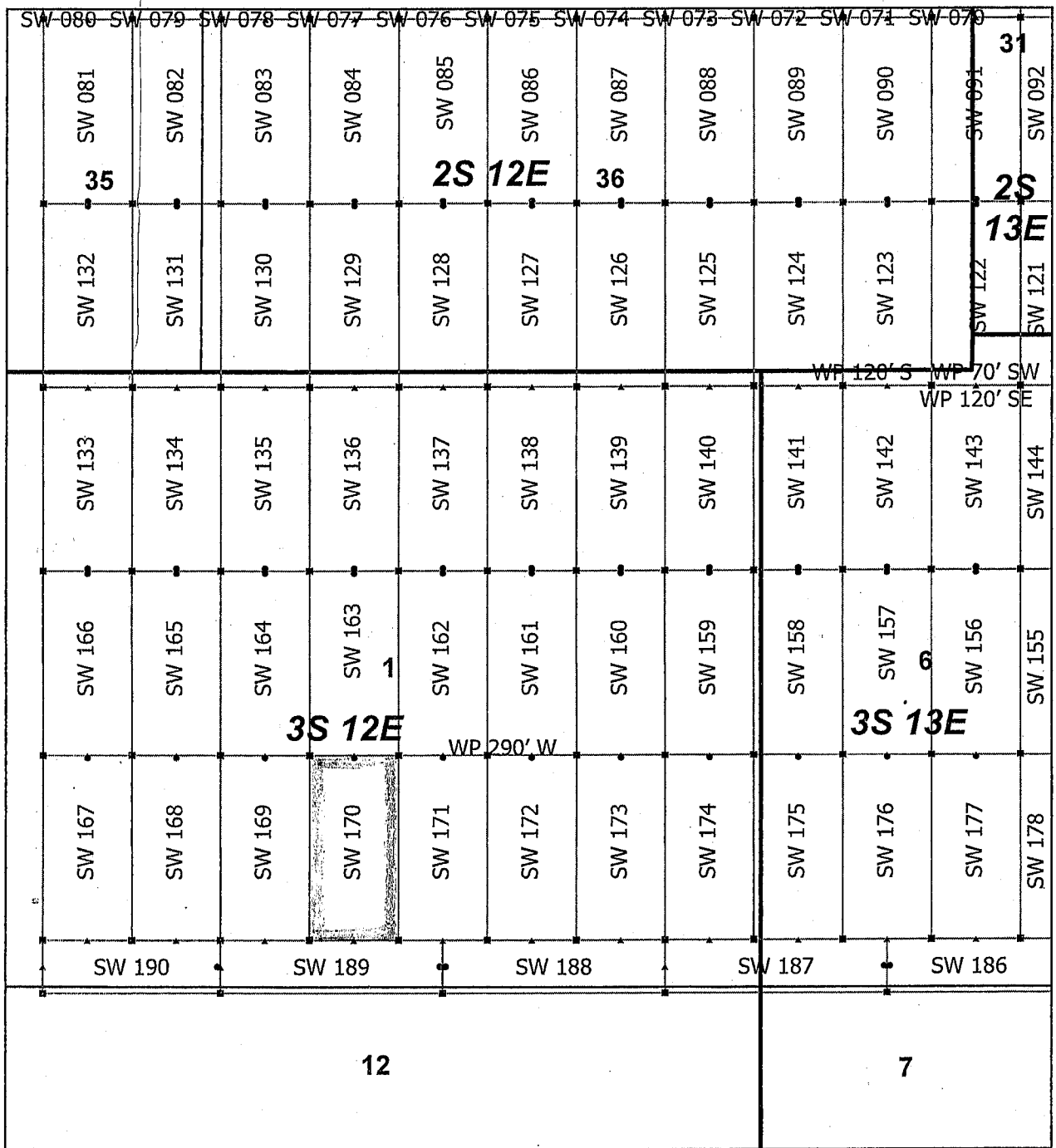
KENNECOTT EXPLORATION COMPANY



By: Erik Best, its Operating Officer

RECEIVED
BLM AZ STATE OFFICE
2019 JUL 15 P 3:01
PHOENIX, ARIZONA

AMC455925



AMC455925

Superior West Claim Block 4, Arizona

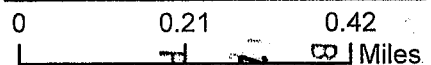
Superior West - SW Lode Mining Claims
 T2S, 3S and R12E, 13E G&SRM
 Pinal County, Arizona
 Located April 19 - 25, 2019

Monuments are 1-1/2" by 1-1/2" by 5' Wood Posts projecting at least four feet above the ground. Location Monuments are set 20' inside the Endline along the center of each claim, and are 1500' long X 600' wide unless otherwise depicted and as detailed in the attached Certificate of Location.

TIE POINT: The location monument is tied to the southwest corner of Section 1, Township 3S, Range 12E, G&SRM, Pinal County, Arizona, its distance as shown on the attached Certificate of Location. Bearings and distance are grid north.

Any overlap onto pre-existing lode claims, or Private Land, is acknowledged as non-locatable, and any overlapping portion is acknowledged as invalid.

▲	SW Corner
■	SW End Center
•	SW Location Monument
□	SW Claim Boundary
□	Section
□	Township



RECEIVED
 BLM AZ STATE OFFICE
 PHOENIX, ARIZONA
 2019 JUL 15 P 3:01

Claims Filed By-
 Kennecott Exploration Company
 2640 West 1700 South
 Salt Lake City, UT 84104

When recorded return to:
Kennecott Exploration Company – Land Dept.
2640 West 1700 South
Salt Lake City, UT 84104

ARIZONA NOTICE OF LOCATION
(LODE CLAIM)

NOTICE IS HEREBY GIVEN THAT KENNECOTT EXPLORATION COMPANY, whose mailing address is 2640 West 1700 South, Salt Lake City, Utah 84104 by its undersigned officer, makes this location of the SW 171 Lode Mining Claim, in Pinal County, Arizona.

The general course of the claim is from the North to South, and said claim is within the:

<u>Quarter</u>	<u>Section</u>	<u>Township</u>	<u>Range</u>
SE	1	3S	12E
SW	1	3S	12E

Pinal County, Arizona, G&SRM.


This claim is 1500 feet in length and 600 feet in width. This Notice of Location is posted on the centerline of the claim. The claim runs from the location monument on which this notice is posted 20 feet in a northerly direction to the North endline, and 1480 feet in a southerly direction to the South endline. The claim boundaries are marked by six monuments, one at each corner and one at the center of each endline. The location monument on which this notice is posted is situated within Section 1, T3S, R12E, Pinal County, Arizona, G&SRM, and is approximately 3109 feet East and 1906 feet North from the SW corner of Section 1, T3S, R12E, Pinal County, Arizona, G&SRM. WP is 290' W of N endline. Any overlaps onto pre-existing lode claims, private or State Land are acknowledged as pre-existing rights and that portion of said overlap is acknowledged as invalid.

The undersigned claims the ground as depicted on the map that is attached to a copy of this Notice of Location filed in the office of the Recorder, Pinal County, Arizona.

The claim has been monumented in accordance with State and Federal law. Corner, end centers and location monuments are posts, 1-1/2" x 1-1/2" x 5' projecting at least 4' above the ground.

Located, dated and posted on the ground this 21st day of April, 2019.

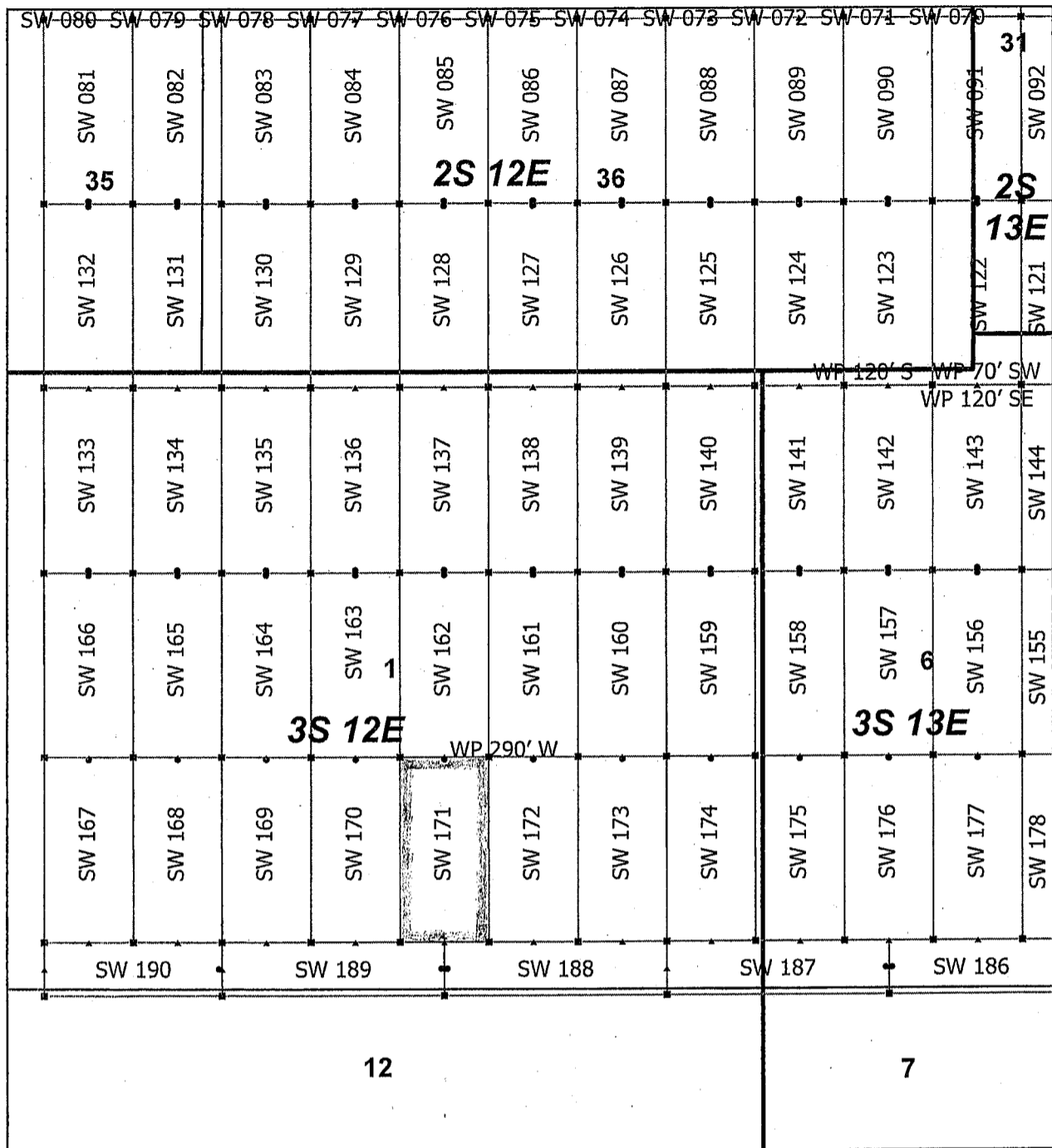
KENNECOTT EXPLORATION COMPANY



By: Erik Best, its Operating Officer

RECEIVED
BLM AZ STATE OFFICE
2019 JUL 15 P 3:01
PHOENIX, ARIZONA

AMC455926



AMC 455926

Superior West Claim Block 4, Arizona

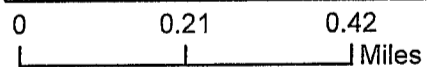
Superior West - SW Lode Mining Claims
 T2S, 3S and R12E, 13E G&SRM
 Pinal County, Arizona
 Located April 19 - 25, 2019

Monuments are 1-1/2" by 1-1/2" by 5' Wood Posts projecting at least four feet above the ground. Location Monuments are set 20' inside the Endline along the center of each claim, and are 1500' long X 600' wide unless otherwise depicted and as detailed in the attached Certificate of Location.

TIE POINT: The location monument is tied to the southwest corner of Section 1, Township 3S, Range 12E, G&SRM, Pinal County, Arizona, its distance as shown on the attached Certificate of Location. Bearings and distance are grid north.

Any overlap onto pre-existing lode claims, or Private Land, is acknowledged as non-locatable, and any overlapping portion is acknowledged as invalid.

▲	SW Corner
■	SW End Center
•	SW Location Monument
□	SW Claim Boundary
□	Section
□	Township



RECEIVED
 BLM AZ STATE OFFICE
 2019 JUL 15 P 3:01
 PHOENIX, ARIZONA

Claims Filed By-
 Kennecott Exploration Company
 2640 West 1700 South
 Salt Lake City, UT 84104

When recorded return to:
Kennecott Exploration Company – Land Dept.
2640 West 1700 South
Salt Lake City, UT 84104

ARIZONA NOTICE OF LOCATION
(LODE CLAIM)

NOTICE IS HEREBY GIVEN THAT KENNECOTT EXPLORATION COMPANY, whose mailing address is 2640 West 1700 South, Salt Lake City, Utah 84104 by its undersigned officer, makes this location of the SW 172 Lode Mining Claim, in Pinal County, Arizona.

The general course of the claim is from the North to South, and said claim is within the:

<u>Quarter</u>	<u>Section</u>	<u>Township</u>	<u>Range</u>
SE	1	3S	12E

Pinal County, Arizona, G&SRM.


This claim is 1500 feet in length and 600 feet in width. This Notice of Location is posted on the centerline of the claim. The claim runs from the location monument on which this notice is posted 20 feet in a northerly direction to the North endline, and 1480 feet in a southerly direction to the South endline. The claim boundaries are marked by six monuments, one at each corner and one at the center of each endline. The location monument on which this notice is posted is situated within Section 1, T3S, R12E, Pinal County, Arizona, G&SRM, and is approximately 3709 feet East and 1906 feet North from the SW corner of Section 1, T3S, R12E, Pinal County, Arizona, G&SRM. Any overlaps onto pre-existing lode claims, private or State Land are acknowledged as pre-existing rights and that portion of said overlap is acknowledged as invalid.

The undersigned claims the ground as depicted on the map that is attached to a copy of this Notice of Location filed in the office of the Recorder, Pinal County, Arizona.

The claim has been monumented in accordance with State and Federal law. Corner, end centers and location monuments are posts, 1-1/2" x 1-1/2" x 5' projecting at least 4' above the ground.

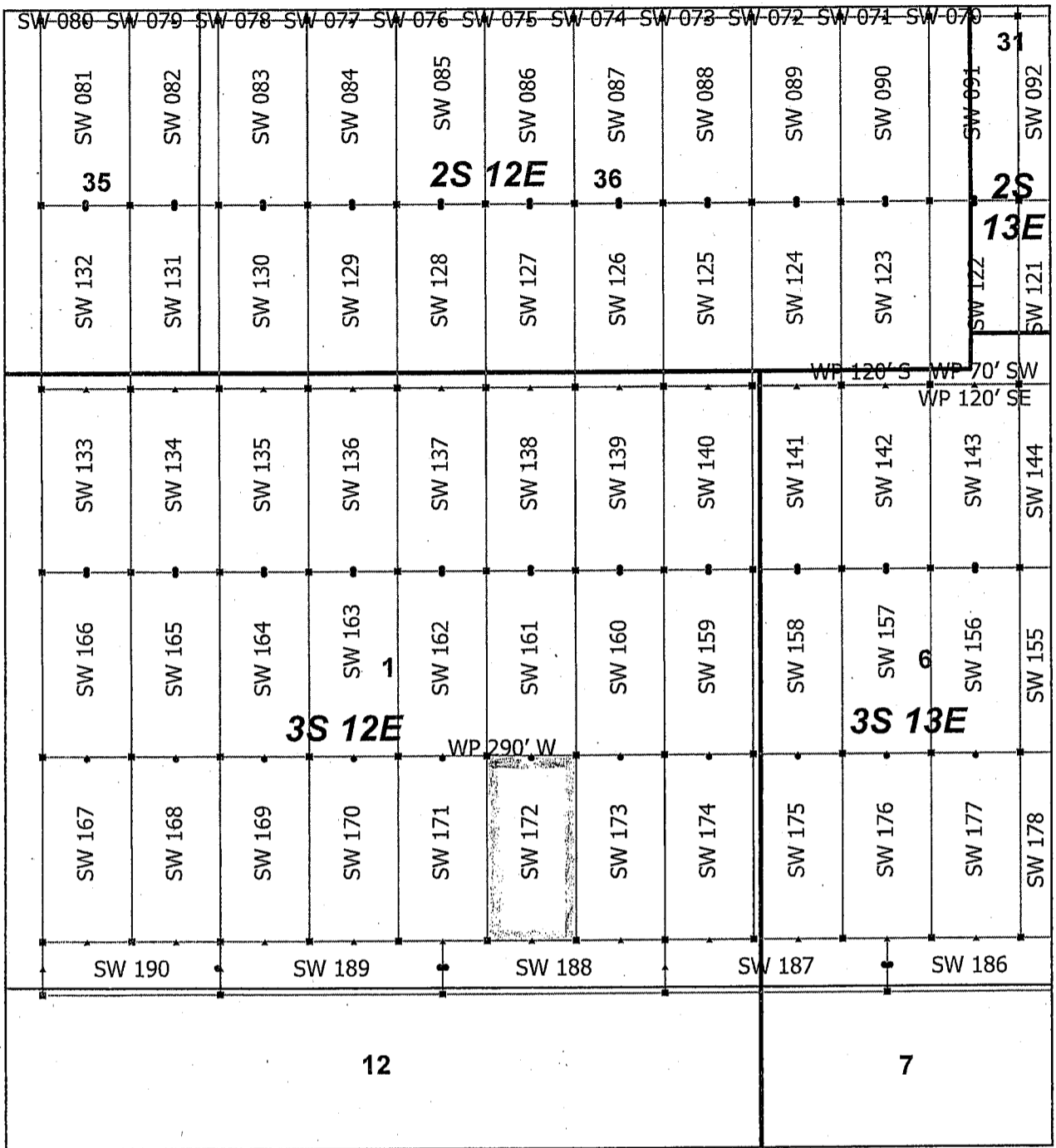
Located, dated and posted on the ground this 21st day of April, 2019.

KENNECOTT EXPLORATION COMPANY


By: Erik Best, its Operating Officer

RECEIVED
BLM AZ STATE OFFICE
2019 JUL 15 P 3:01
PHOENIX, ARIZONA

AMC455927



AMC455927

Superior West Claim Block 4, Arizona

Superior West - SW Lode Mining Claims
 T2S, 3S and R12E, 13E G&SRM
 Pinal County, Arizona
 Located April 19 - 25, 2019

Monuments are 1-1/2" by 1-1/2" by 5' Wood Posts projecting at least four feet above the ground. Location Monuments are set 20' inside the Endline along the center of each claim, and are 1500' long X 600' wide unless otherwise depicted and as detailed in the attached Certificate of Location.

TIE POINT: The location monument is tied to the southwest corner of Section 1, Township 3S, Range 12E, G&SRM, Pinal County, Arizona, its distance as shown on the attached Certificate of Location. Bearings and distance are grid north.

Any overlap onto pre-existing lode claims, or Private Land, is acknowledged as non-locatable, and any overlapping portion is acknowledged as invalid.

- ▲ SW Corner
- SW End Center
- SW Location Monument
- ▭ SW Claim Boundary
- ▭ Section
- ▭ Township

N

0 0.21 0.42
Miles

RECEIVED
 BLM AZ STATE OFFICE
 2019 JUL 15 P 3:01
 PHOENIX, ARIZONA

Claims Filed By
 Kennecott Exploration Company
 2640 West 1700 South
 Salt Lake City, UT 84104

When recorded return to:
Kennecott Exploration Company – Land Dept.
2640 West 1700 South
Salt Lake City, UT 84104

ARIZONA NOTICE OF LOCATION
(LODE CLAIM)

NOTICE IS HEREBY GIVEN THAT KENNECOTT EXPLORATION COMPANY, whose mailing address is 2640 West 1700 South, Salt Lake City, Utah 84104 by its undersigned officer, makes this location of the SW 173 Lode Mining Claim, in Pinal County, Arizona.

The general course of the claim is from the North to South, and said claim is within the:

<u>Quarter</u>	<u>Section</u>	<u>Township</u>	<u>Range</u>
SE	1	3S	12E

Pinal County, Arizona, G&SRM.

This claim is 1500 feet in length and 600 feet in width. This Notice of Location is posted on the centerline of the claim. The claim runs from the location monument on which this notice is posted 20 feet in a northerly direction to the North endline, and 1480 feet in a southerly direction to the South endline. The claim boundaries are marked by six monuments, one at each corner and one at the center of each endline. The location monument on which this notice is posted is situated within Section 1, T3S, R12E, Pinal County, Arizona, G&SRM, and is approximately 4309 feet East and 1906 feet North from the SW corner of Section 1, T3S, R12E, Pinal County, Arizona, G&SRM. Any overlaps onto pre-existing lode claims, private or State Land are acknowledged as pre-existing rights and that portion of said overlap is acknowledged as invalid.

The undersigned claims the ground as depicted on the map that is attached to a copy of this Notice of Location filed in the office of the Recorder, Pinal County, Arizona.

The claim has been monumented in accordance with State and Federal law. Corner, end centers and location monuments are posts, 1-1/2" x 1-1/2" x 5' projecting at least 4' above the ground.

Located, dated and posted on the ground this 21st day of April, 2019.

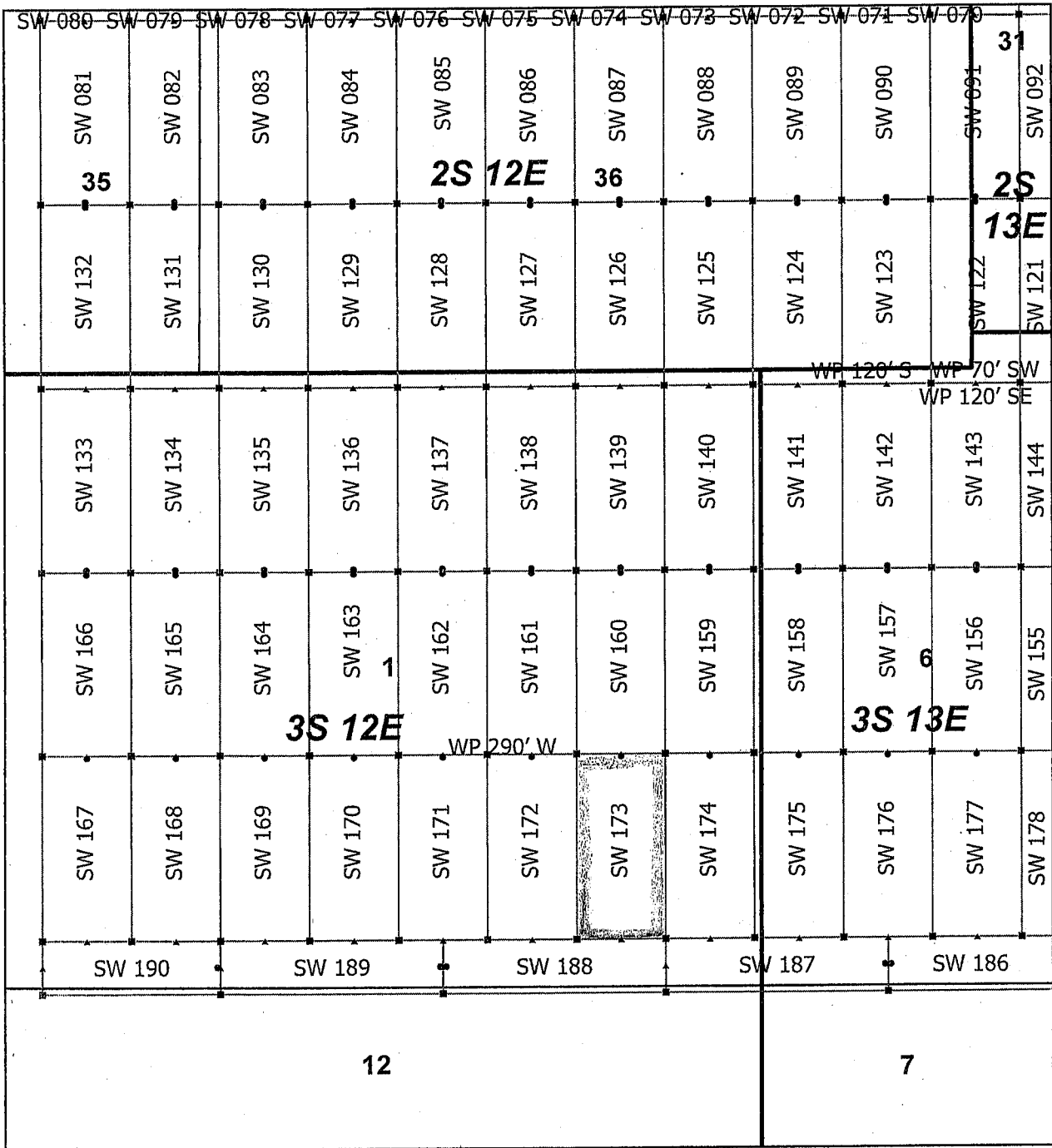
KENNECOTT EXPLORATION COMPANY



By: Erik Best, its Operating Officer

RECEIVED
BLM AZ STATE OFFICE
2019 JUL 15 P 3:02
PHOENIX, ARIZONA

AMC 455928



AM0455928

Superior West Claim Block 4, Arizona

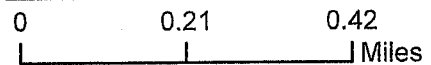
Superior West - SW Lode Mining Claims
 T2S, 3S and R12E, 13E G&SRM
 Pinal County, Arizona
 Located April 19 - 25, 2019

Monuments are 1-1/2" by 1-1/2" by 5' Wood Posts projecting at least four feet above the ground. Location Monuments are set 20' inside the Endline along the center of each claim, and are 1500' long X 600' wide unless otherwise depicted and as detailed in the attached Certificate of Location.

TIE POINT: The location monument is tied to the southwest corner of Section 1, Township 3S, Range 12E, G&SRM, Pinal County, Arizona, its distance as shown on the attached Certificate of Location. Bearings and distance are grid north.

Any overlap onto pre-existing lode claims, or Private Land, is acknowledged as non-locatable, and any overlapping portion is acknowledged as invalid.

▲	SW Corner
■	SW End Center
•	SW Location Monument
□	SW Claim Boundary
□	Section
□	Township



RECEIVED
 BLM AZ STATE OFFICE
 2019 JUL 15 P 3:02
 PHOENIX, ARIZONA

Claims Filed By-
 Kennecott Exploration Company
 2640 West 1700 South
 Salt Lake City, UT 84104

When recorded return to:
Kennecott Exploration Company – Land Dept.
2640 West 1700 South
Salt Lake City, UT 84104

ARIZONA NOTICE OF LOCATION
(LODE CLAIM)

NOTICE IS HEREBY GIVEN THAT KENNECOTT EXPLORATION COMPANY, whose mailing address is 2640 West 1700 South, Salt Lake City, Utah 84104 by its undersigned officer, makes this location of the SW 174 Lode Mining Claim, in Pinal County, Arizona.

The general course of the claim is from the North to South, and said claim is within the:

<u>Quarter</u>	<u>Section</u>	<u>Township</u>	<u>Range</u>
SE	1	3S	12E

Pinal County, Arizona, G&SRM.


This claim is 1500 feet in length and 600 feet in width. This Notice of Location is posted on the centerline of the claim. The claim runs from the location monument on which this notice is posted 20 feet in a northerly direction to the North endline, and 1480 feet in a southerly direction to the South endline. The claim boundaries are marked by six monuments, one at each corner and one at the center of each endline. The location monument on which this notice is posted is situated within Section 1, T3S, R12E, Pinal County, Arizona, G&SRM, and is approximately 4909 feet East and 1906 feet North from the SW corner of Section 1, T3S, R12E, Pinal County, Arizona, G&SRM. Any overlaps onto pre-existing lode claims, private or State Land are acknowledged as pre-existing rights and that portion of said overlap is acknowledged as invalid.

The undersigned claims the ground as depicted on the map that is attached to a copy of this Notice of Location filed in the office of the Recorder, Pinal County, Arizona.

The claim has been monumented in accordance with State and Federal law. Corner, end centers and location monuments are posts, 1-1/2" x 1-1/2" x 5' projecting at least 4' above the ground.

Located, dated and posted on the ground this 22nd day of April, 2019.

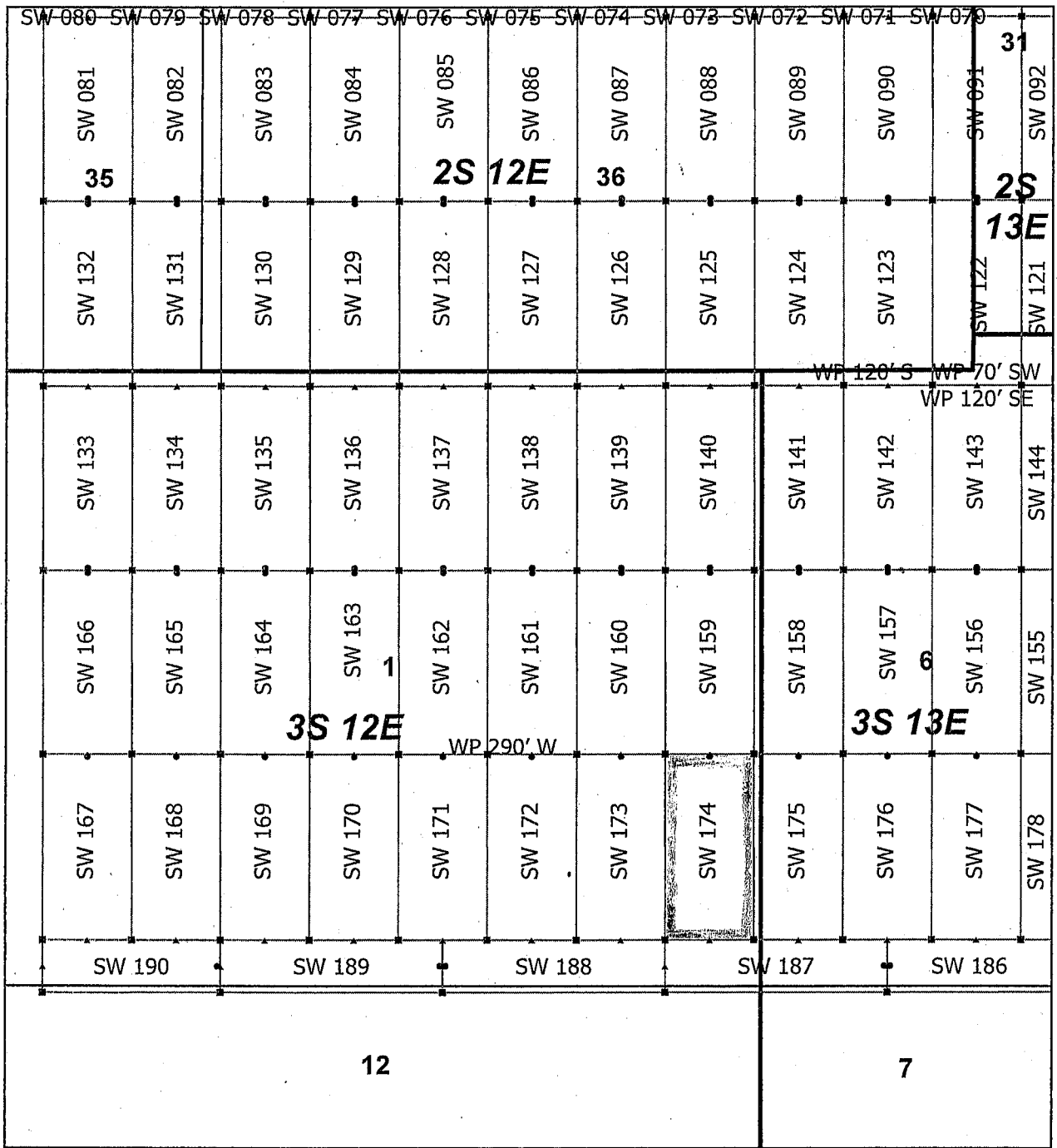
KENNECOTT EXPLORATION COMPANY



By: Erik Best, its Operating Officer

RECEIVED
BLM AZ STATE OFFICE
2019 JUL 15 P 3:02
PHOENIX, ARIZONA

AMC 455929



AMC 455929

Superior West Claim Block 4, Arizona

Superior West - SW Lode Mining Claims
 T2S, 3S and R12E, 13E G&SRM
 Pinal County, Arizona
 Located April 19 - 25, 2019

Monuments are 1-1/2" by 1-1/2" by 5' Wood Posts projecting at least four feet above the ground. Location Monuments are set 20' inside the Endline along the center of each claim, and are 1500' long X 600' wide unless otherwise depicted and as detailed in the attached Certificate of Location.

TIE POINT: The location monument is tied to the southwest corner of Section 1, Township 3S, Range 12E, G&SRM, Pinal County, Arizona, its distance as shown on the attached Certificate of Location. Bearings and distance are grid north.

Any overlap onto pre-existing lode claims, or Private Land, is acknowledged as non-locatable, and any overlapping portion is acknowledged as invalid.

- ▲ SW Corner
- SW End Center
- SW Location Monument
- SW Claim Boundary
- Section
- Township

N

0 0.21 0.42
Miles

RECEIVED
 BLM AZ STATE OFFICE
 2019 JUL 15 P 3:02
 PHOENIX, ARIZONA

Claims Filed By-
 Kennecott Exploration Company
 2640 West 1700 South
 Salt Lake City, UT 84104

When recorded return to:
Kennecott Exploration Company – Land Dept.
2640 West 1700 South
Salt Lake City, UT 84104

ARIZONA NOTICE OF LOCATION
(LODE CLAIM)

NOTICE IS HEREBY GIVEN THAT KENNECOTT EXPLORATION COMPANY, whose mailing address is 2640 West 1700 South, Salt Lake City, Utah 84104 by its undersigned officer, makes this location of the SW 175 Lode Mining Claim, in Pinal County, Arizona.

The general course of the claim is from the North to South, and said claim is within the:

<u>Quarter</u>	<u>Section</u>	<u>Township</u>	<u>Range</u>
SW	6	3S	13E
SE	1	3S	12E

Pinal County, Arizona, G&SRM.


This claim is 1500 feet in length and 600 feet in width. This Notice of Location is posted on the centerline of the claim. The claim runs from the location monument on which this notice is posted 20 feet in a northerly direction to the North endline, and 1480 feet in a southerly direction to the South endline. The claim boundaries are marked by six monuments, one at each corner and one at the center of each endline. The location monument on which this notice is posted is situated within Section 6, T3S, R13E, Pinal County, Arizona, G&SRM, and is approximately 5509 feet East and 1906 feet North from the SW corner of Section 1, T3S, R12E, Pinal County, Arizona, G&SRM. Any overlaps onto pre-existing lode claims, private or State Land are acknowledged as pre-existing rights and that portion of said overlap is acknowledged as invalid.

The undersigned claims the ground as depicted on the map that is attached to a copy of this Notice of Location filed in the office of the Recorder, Pinal County, Arizona.

The claim has been monumented in accordance with State and Federal law. Corner, end centers and location monuments are posts, 1-1/2" x 1-1/2" x 5' projecting at least 4' above the ground.

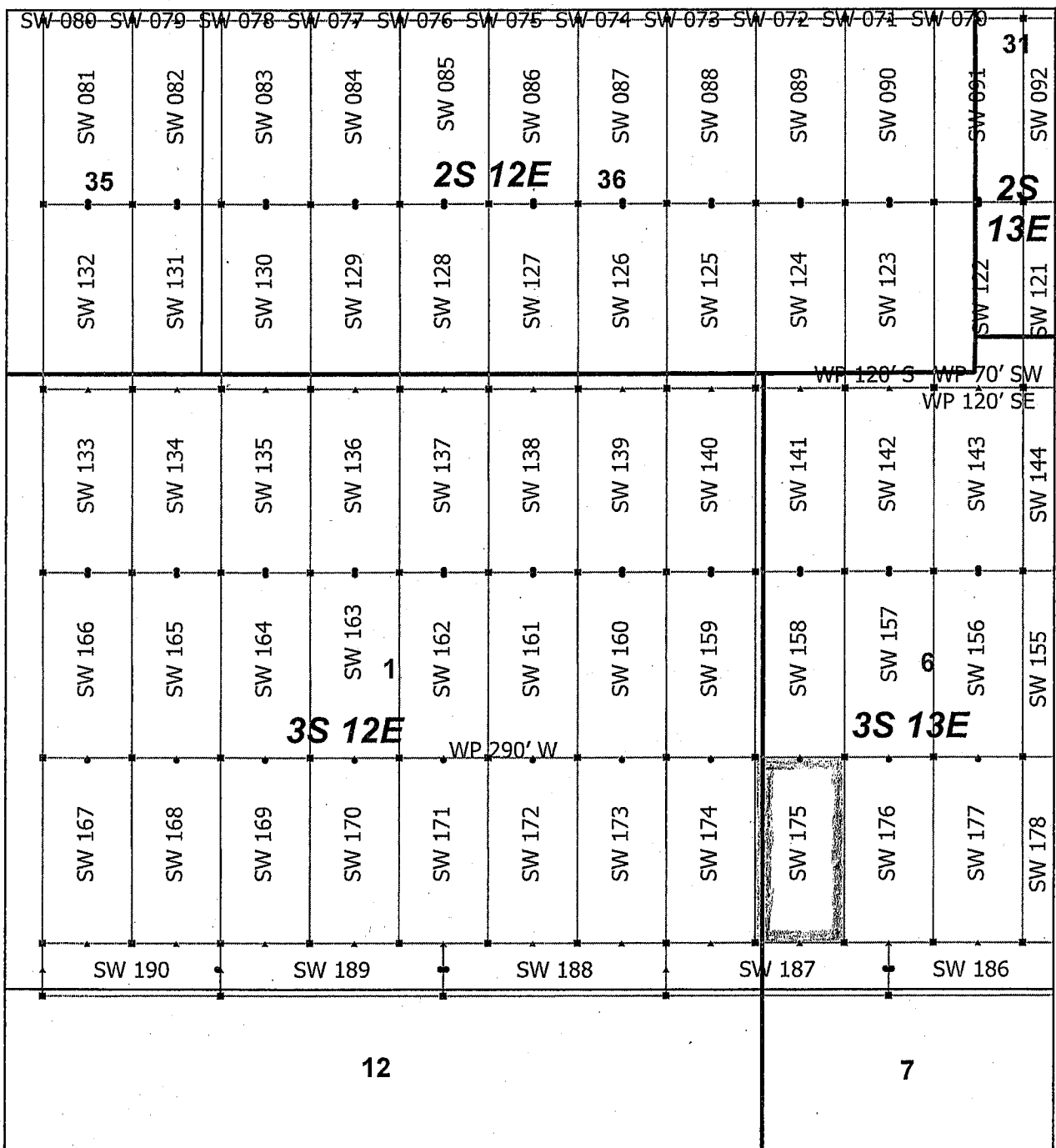
Located, dated and posted on the ground this 22nd day of April, 2019.

KENNECOTT EXPLORATION COMPANY


By: Erik Best, its Operating Officer

RECEIVED
BLM AZ STATE OFFICE
2019 JUL 15 P 3:02
PHOENIX, ARIZONA

ANC 455930



AMC455930

Superior West Claim Block 4, Arizona

Superior West - SW Lode Mining Claims
 T2S, 3S and R12E, 13E G&SRM
 Pinal County, Arizona
 Located April 19 - 25, 2019

Monuments are 1-1/2" by 1-1/2" by 5' Wood Posts projecting at least four feet above the ground. Location Monuments are set 20' inside the Endline along the center of each claim, and are 1500' long X 600' wide unless otherwise depicted and as detailed in the attached Certificate of Location.

TIE POINT: The location monument is tied to the southwest corner of Section 1, Township 3S, Range 12E, G&SRM, Pinal County, Arizona, its distance as shown on the attached Certificate of Location. Bearings and distance are grid north.

Any overlap onto pre-existing lode claims, or Private Land, is acknowledged as non-locatable, and any overlapping portion is acknowledged as invalid.

▲	SW Corner
■	SW End Center
•	SW Location Monument
□	SW Claim Boundary
□	Section
□	Township

0 0.21 0.42
Miles

RECEIVED
 BLM AZ STATE OFFICE
 PHOENIX, ARIZONA
 2019 JUL 15 P 3:02

Claims Filed By:
 Kennecott Exploration Company
 2640 West 1700 South
 Salt Lake City, UT 84104

When recorded return to:
Kennecott Exploration Company – Land Dept.
2640 West 1700 South
Salt Lake City, UT 84104

ARIZONA NOTICE OF LOCATION
(LODE CLAIM)

NOTICE IS HEREBY GIVEN THAT KENNECOTT EXPLORATION COMPANY, whose mailing address is 2640 West 1700 South, Salt Lake City, Utah 84104 by its undersigned officer, makes this location of the SW 176 Lode Mining Claim, in Pinal County, Arizona.

The general course of the claim is from the North to South, and said claim is within the:

<u>Quarter</u>	<u>Section</u>	<u>Township</u>	<u>Range</u>
SW	6	3S	13E

Pinal County, Arizona, G&SRM.


This claim is 1500 feet in length and 600 feet in width. This Notice of Location is posted on the centerline of the claim. The claim runs from the location monument on which this notice is posted 20 feet in a northerly direction to the North endline, and 1480 feet in a southerly direction to the South endline. The claim boundaries are marked by six monuments, one at each corner and one at the center of each endline. The location monument on which this notice is posted is situated within Section 6, T3S, R13E, Pinal County, Arizona, G&SRM, and is approximately 6109 feet East and 1906 feet North from the SW corner of Section 1, T3S, R12E, Pinal County, Arizona, G&SRM. Any overlaps onto pre-existing lode claims, private or State Land are acknowledged as pre-existing rights and that portion of said overlap is acknowledged as invalid.

The undersigned claims the ground as depicted on the map that is attached to a copy of this Notice of Location filed in the office of the Recorder, Pinal County, Arizona.

The claim has been monumented in accordance with State and Federal law. Corner, end centers and location monuments are posts, 1-1/2" x 1-1/2" x 5' projecting at least 4' above the ground.

Located, dated and posted on the ground this 22nd day of April, 2019.

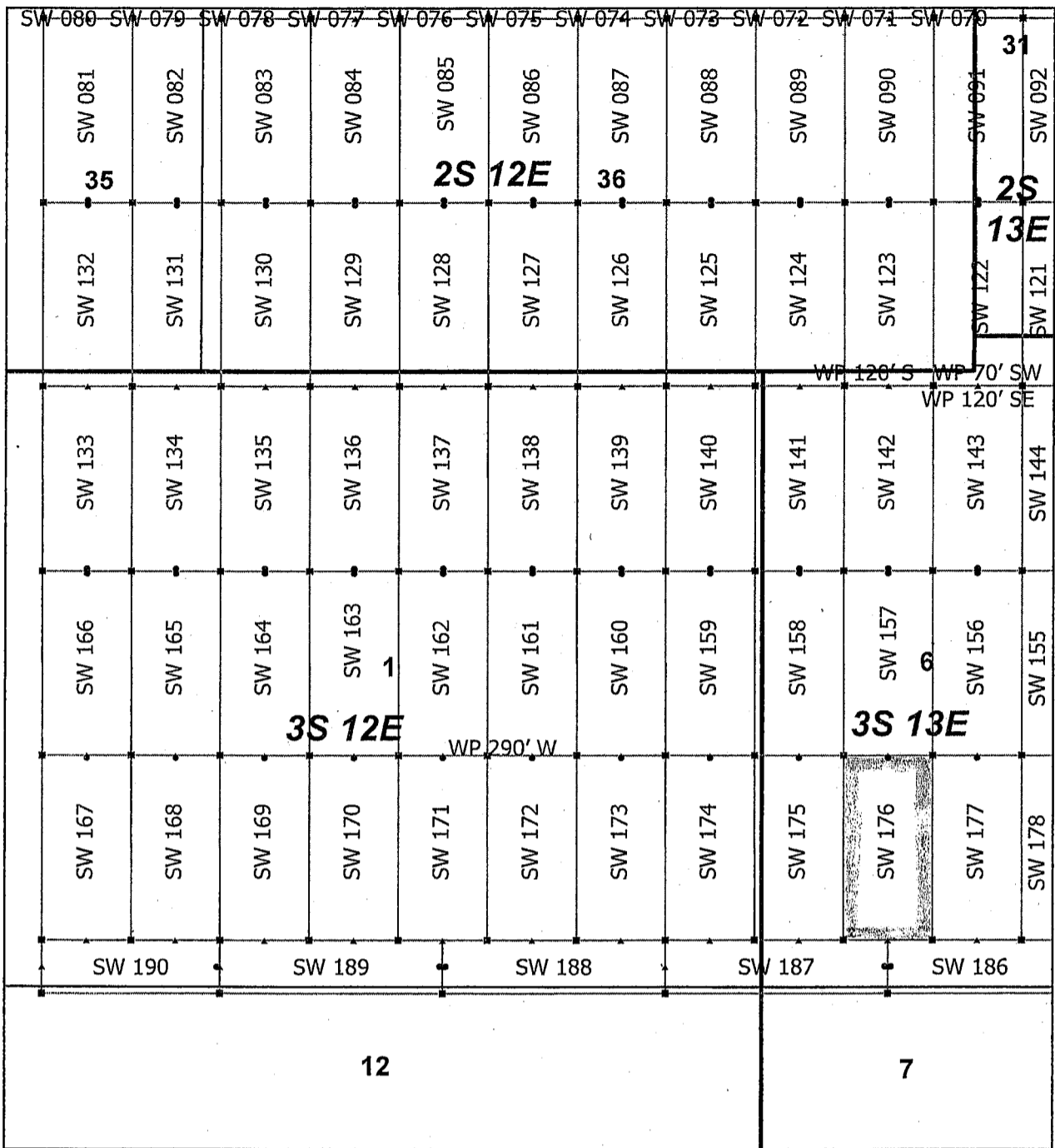
KENNECOTT EXPLORATION COMPANY



By: Erik Best, its Operating Officer

RECEIVED
BLM AZ STATE OFFICE
2019 JUL 15 P 3:03
PHOENIX, ARIZONA

AMC455931




Superior West Claim Block 4, Arizona

Superior West - SW Lode Mining Claims
 T2S, 3S and R12E, 13E G&SRM
 Pinal County, Arizona
 Located April 19 - 25, 2019

Monuments are 1-1/2" by 1-1/2" by 5' Wood Posts projecting at least four feet above the ground. Location Monuments are set 20' inside the Endline along the center of each claim, and are 1500' long X 600' wide unless otherwise depicted and as detailed in the attached Certificate of Location.

TIE POINT: The location monument is tied to the southwest corner of Section 1, Township 3S, Range 12E, G&SRM, Pinal County, Arizona, its distance as shown on the attached Certificate of Location. Bearings and distance are grid north.

Any overlap onto pre-existing lode claims, or Private Land, is acknowledged as non-locatable, and any overlapping portion is acknowledged as invalid.



RECEIVED:
 BLM AZ STATE OFFICE
 2019 JUL 15 P 3:05
 PHOENIX, ARIZONA

Claims Filed By:
 Kennecott Exploration Company
 2640 West 1700 South
 Salt Lake City, UT 84104

When recorded return to:
Kennecott Exploration Company – Land Dept.
2640 West 1700 South
Salt Lake City, UT 84104

ARIZONA NOTICE OF LOCATION
(LODE CLAIM)

NOTICE IS HEREBY GIVEN THAT KENNECOTT EXPLORATION COMPANY, whose mailing address is 2640 West 1700 South, Salt Lake City, Utah 84104 by its undersigned officer, makes this location of the SW 177 Lode Mining Claim, in Pinal County, Arizona.

The general course of the claim is from the North to South, and said claim is within the:

<u>Quarter</u>	<u>Section</u>	<u>Township</u>	<u>Range</u>
SW	6	3S	13E

Pinal County, Arizona, G&SRM.


This claim is 1500 feet in length and 600 feet in width. This Notice of Location is posted on the centerline of the claim. The claim runs from the location monument on which this notice is posted 20 feet in a northerly direction to the North endline, and 1480 feet in a southerly direction to the South endline. The claim boundaries are marked by six monuments, one at each corner and one at the center of each endline. The location monument on which this notice is posted is situated within Section 6, T3S, R13E, Pinal County, Arizona, G&SRM, and is approximately 6709 feet East and 1906 feet North from the SW corner of Section 1, T3S, R12E, Pinal County, Arizona, G&SRM. Any overlaps onto pre-existing lode claims, private or State Land are acknowledged as pre-existing rights and that portion of said overlap is acknowledged as invalid.

The undersigned claims the ground as depicted on the map that is attached to a copy of this Notice of Location filed in the office of the Recorder, Pinal County, Arizona.

The claim has been monumented in accordance with State and Federal law. Corner, end centers and location monuments are posts, 1-1/2" x 1-1/2" x 5' projecting at least 4' above the ground.

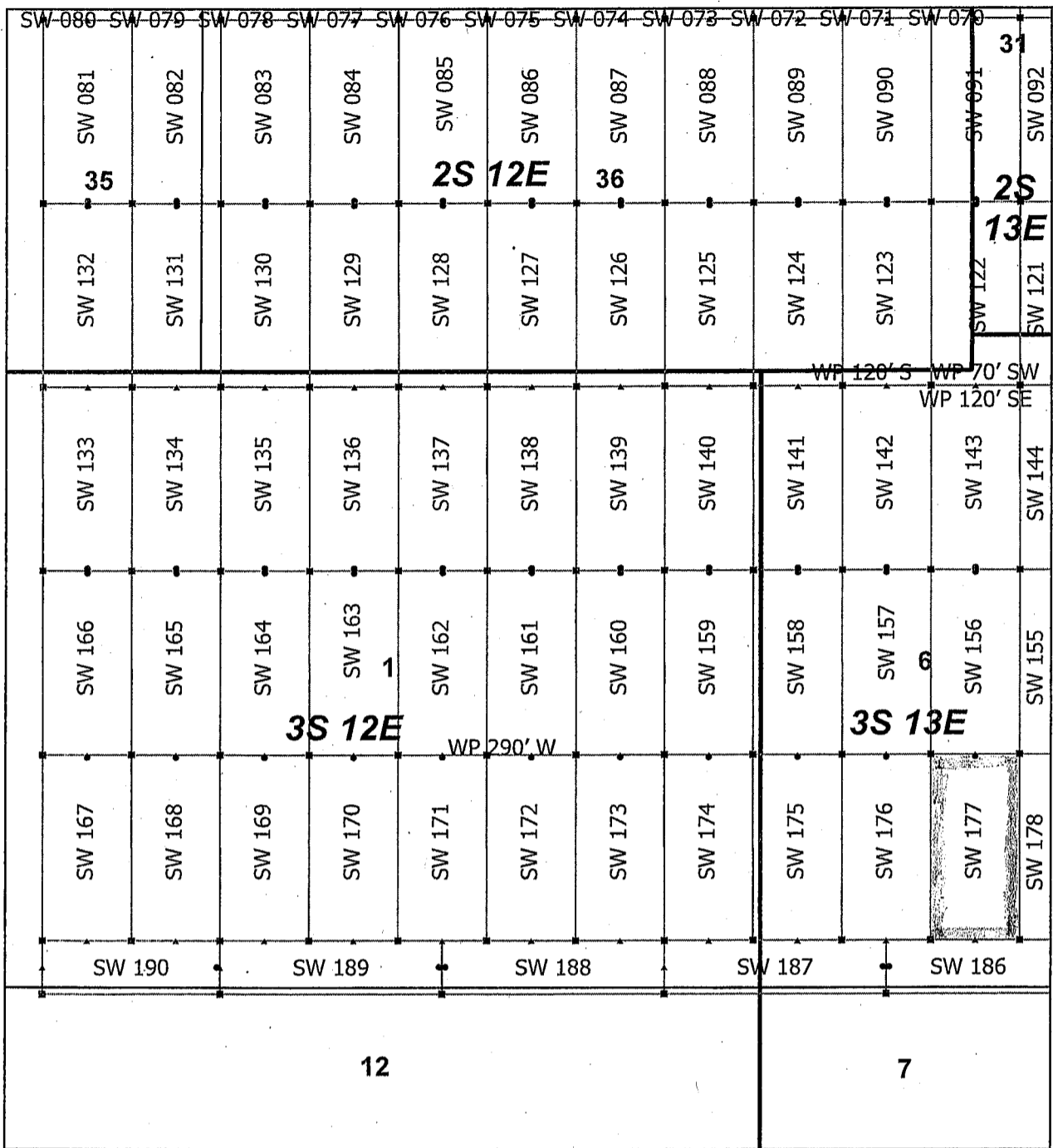
Located, dated and posted on the ground this 22nd day of April, 2019.

KENNECOTT EXPLORATION COMPANY


By: Erik Best, its Operating Officer

RECEIVED
BLM AZ STATE OFFICE
2019 JUL 15 P 3:03
PHOENIX, ARIZONA

AMC455932



AMC455932

Superior West Claim Block 4, Arizona

Superior West - SW Lode Mining Claims
 T2S, 3S and R12E, 13E G&SRM
 Pinal County, Arizona
 Located April 19 - 25, 2019

Monuments are 1-1/2" by 1-1/2" by 5' Wood Posts projecting at least four feet above the ground. Location Monuments are set 20' inside the Endline along the center of each claim, and are 1500' long X 600' wide unless otherwise depicted and as detailed in the attached Certificate of Location.

TIE POINT: The location monument is tied to the southwest corner of Section 1, Township 3S, Range 12E, G&SRM, Pinal County, Arizona, its distance as shown on the attached Certificate of Location. Bearings and distance are grid north.

Any overlap onto pre-existing lode claims, or Private Land, is acknowledged as non-locatable, and any overlapping portion is acknowledged as invalid.

▲	SW Corner
■	SW End Center
•	SW Location Monument
□	SW Claim Boundary
□	Section
□	Township

N

0 0.21 0.42
Miles

RECEIVED
 BLM AZ STATE OFFICE
 PHOENIX, ARIZONA
 2019 JUL 15 P 3:03

Claims Filed By:
 Kennecott Exploration Company
 2640 West 1700 South
 Salt Lake City, UT 84104

When recorded return to:
Kennecott Exploration Company – Land Dept.
2640 West 1700 South
Salt Lake City, UT 84104

ARIZONA NOTICE OF LOCATION
(LODE CLAIM)

NOTICE IS HEREBY GIVEN THAT KENNECOTT EXPLORATION COMPANY, whose mailing address is 2640 West 1700 South, Salt Lake City, Utah 84104 by its undersigned officer, makes this location of the SW 178 Lode Mining Claim, in Pinal County, Arizona.

The general course of the claim is from the North to South, and said claim is within the:

<u>Quarter</u>	<u>Section</u>	<u>Township</u>	<u>Range</u>
SW	6	3S	13E

Pinal County, Arizona, G&SRM.

This claim is 1500 feet in length and 600 feet in width. This Notice of Location is posted on the centerline of the claim. The claim runs from the location monument on which this notice is posted 20 feet in a northerly direction to the North endline, and 1480 feet in a southerly direction to the South endline. The claim boundaries are marked by six monuments, one at each corner and one at the center of each endline. The location monument on which this notice is posted is situated within Section 6, T3S, R13E, Pinal County, Arizona, G&SRM, and is approximately 7309 feet East and 1906 feet North from the SW corner of Section 1, T3S, R12E, Pinal County, Arizona, G&SRM. Any overlaps onto pre-existing lode claims, private or State Land are acknowledged as pre-existing rights and that portion of said overlap is acknowledged as invalid.

The undersigned claims the ground as depicted on the map that is attached to a copy of this Notice of Location filed in the office of the Recorder, Pinal County, Arizona.

The claim has been monumented in accordance with State and Federal law. Corner, end centers and location monuments are posts, 1-1/2" x 1-1/2" x 5' projecting at least 4' above the ground.

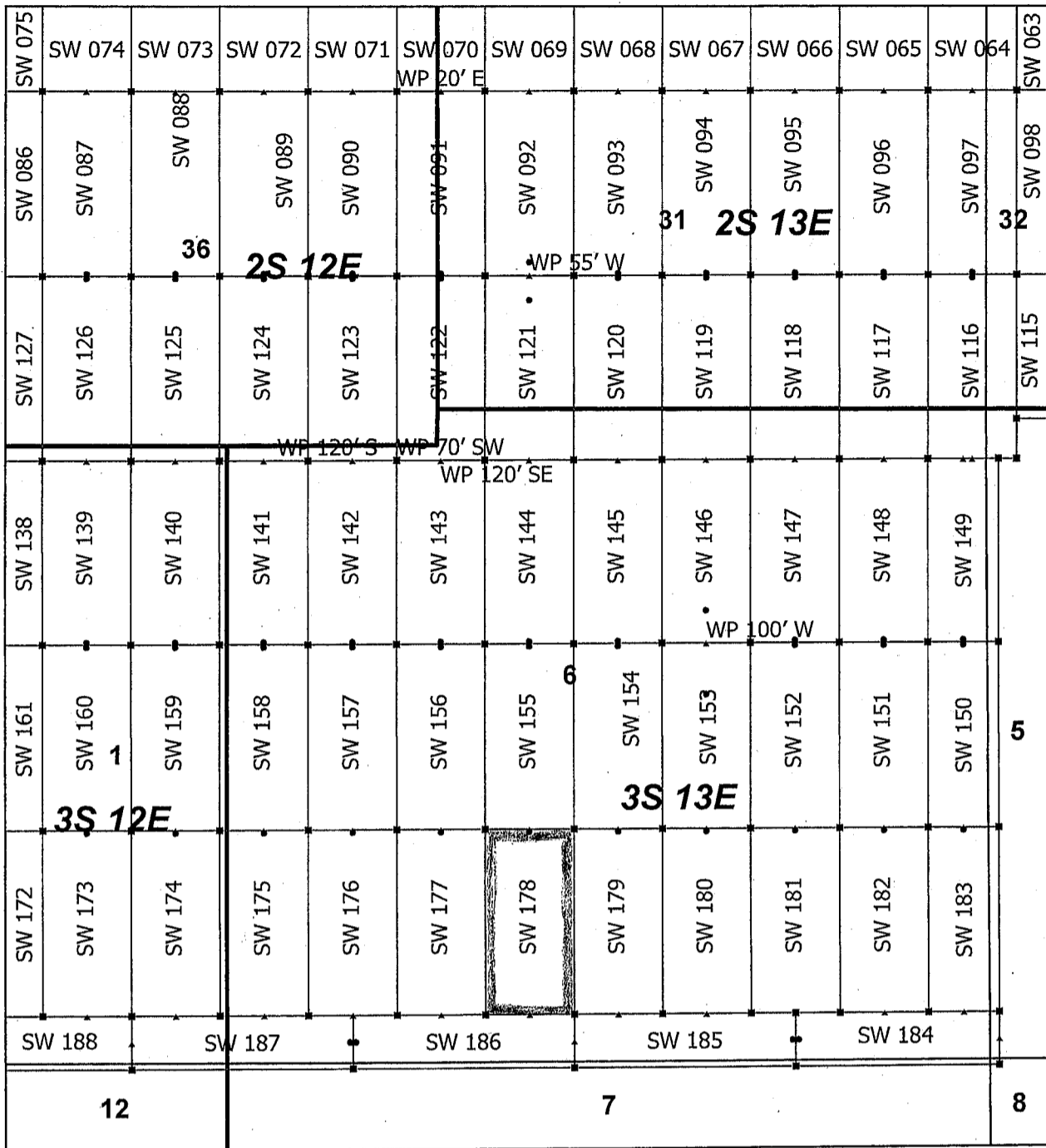
Located, dated and posted on the ground this 22nd day of April, 2019.

KENNECOTT EXPLORATION COMPANY


By: Erik Best, its Operating Officer

RECEIVED
BLM AZ STATE OFFICE
2019 JUL 15 P 3:03
PHOENIX, ARIZONA

AM0455933



AMC 455933

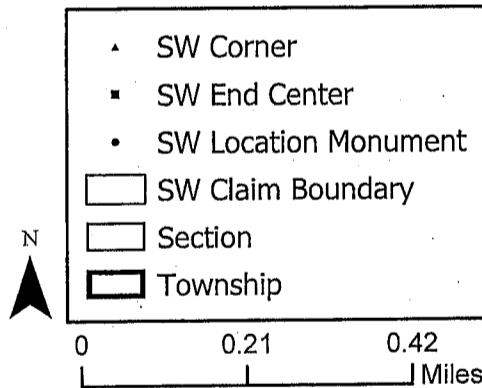
Superior West Claim Block 5, Arizona

Superior West - SW Lode Mining Claims
 T2S, 3S and R12E, 13E G&SRM
 Pinal County, Arizona
 Located April 19 - 25, 2019

Monuments are 1-1/2" by 1-1/2" by 5' Wood Posts projecting at least four feet above the ground. Location Monuments are set 20' inside the Endline along the center of each claim, and are 1500' long X 600' wide unless otherwise depicted and as detailed in the attached Certificate of Location.

TIE POINT: The location monument is tied to the southwest corner of Section 1, Township 3S, Range 12E, G&SRM, Pinal County, Arizona, its distance as shown on the attached Certificate of Location. Bearings and distance are grid north.

Any overlap onto pre-existing lode claims, or Private Land, is acknowledged as non-locatable, and any overlapping portion is acknowledged as invalid.



RECEIVED
 BLM AZ STATE OFFICE
 2019 JUL 15 P 3:03
 PHOENIX, ARIZONA

Claims Filed By-
 Kennecott Exploration Company
 2640 West 1700 South
 Salt Lake City, UT 84104

When recorded return to:
Kennecott Exploration Company – Land Dept.
2640 West 1700 South
Salt Lake City, UT 84104

ARIZONA NOTICE OF LOCATION
(LODE CLAIM)

NOTICE IS HEREBY GIVEN THAT KENNECOTT EXPLORATION COMPANY, whose mailing address is 2640 West 1700 South, Salt Lake City, Utah 84104 by its undersigned officer, makes this location of the SW 179 Lode Mining Claim, in Pinal County, Arizona.

The general course of the claim is from the North to South, and said claim is within the:

<u>Quarter</u>	<u>Section</u>	<u>Township</u>	<u>Range</u>
SW	6	3S	13E
SE	6	3S	13E

Pinal County, Arizona, G&SRM.


This claim is 1500 feet in length and 600 feet in width. This Notice of Location is posted on the centerline of the claim. The claim runs from the location monument on which this notice is posted 20 feet in a northerly direction to the North endline, and 1480 feet in a southerly direction to the South endline. The claim boundaries are marked by six monuments, one at each corner and one at the center of each endline. The location monument on which this notice is posted is situated within Section 6, T3S, R13E, Pinal County, Arizona, G&SRM, and is approximately 7909 feet East and 1906 feet North from the SW corner of Section 1, T3S, R12E, Pinal County, Arizona, G&SRM. Any overlaps onto pre-existing lode claims, private or State Land are acknowledged as pre-existing rights and that portion of said overlap is acknowledged as invalid.

The undersigned claims the ground as depicted on the map that is attached to a copy of this Notice of Location filed in the office of the Recorder, Pinal County, Arizona.

The claim has been monumented in accordance with State and Federal law. Corner, end centers and location monuments are posts, 1-1/2" x 1-1/2" x 5' projecting at least 4' above the ground.

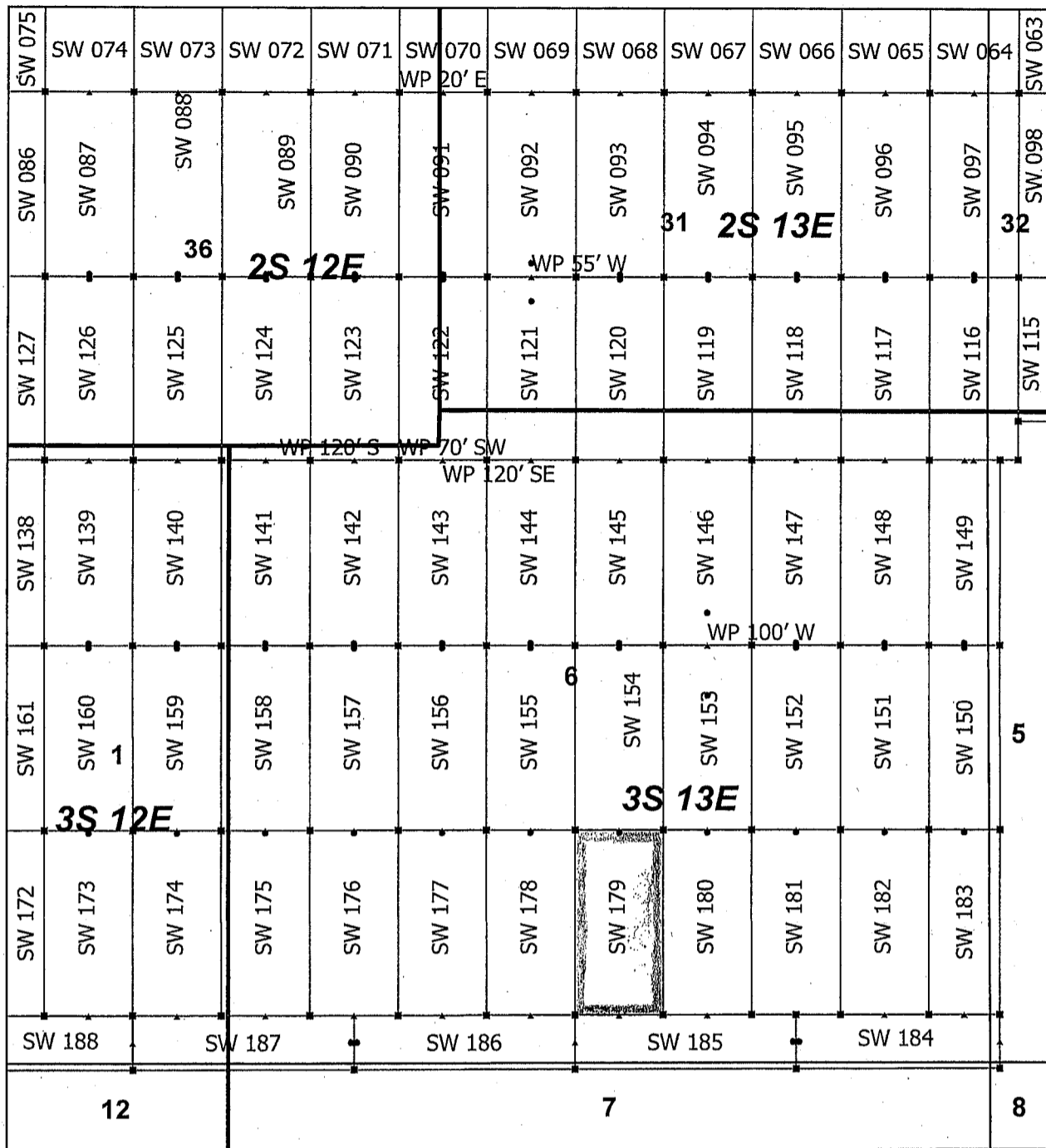
Located, dated and posted on the ground this 22nd day of April, 2019.

KENNECOTT EXPLORATION COMPANY


By: Erik Best, its Operating Officer

RECEIVED
BLM AZ STATE OFFICE
2019 JUL 15 P 3:03
PHOENIX, ARIZONA

AMC455934



AMC455934

Superior West Claim Block 5, Arizona

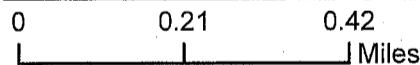
Superior West - SW Lode Mining Claims
 T2S, 3S and R12E, 13E G&SRM
 Pinal County, Arizona
 Located April 19 - 25, 2019

Monuments are 1-1/2" by 1-1/2" by 5' Wood Posts projecting at least four feet above the ground. Location Monuments are set 20' inside the Endline along the center of each claim, and are 1500' long X 600' wide unless otherwise depicted and as detailed in the attached Certificate of Location.

TIE POINT: The location monument is tied to the southwest corner of Section 1, Township 3S, Range 12E, G&SRM, Pinal County, Arizona, its distance as shown on the attached Certificate of Location. Bearings and distance are grid north.

Any overlap onto pre-existing lode claims, or Private Land, is acknowledged as non-locatable, and any overlapping portion is acknowledged as invalid.

- ▲ SW Corner
- SW End Center
- SW Location Monument
- SW Claim Boundary
- Section
- Township



RECEIVED
 BLM AZ STATE OFFICE
 2019 JUL 15 P 3:03
 PHOENIX, ARIZONA

Claims Filed By-

Kennecott Exploration Company
 2640 West 1700 South
 Salt Lake City, UT 84104

When recorded return to:
Kennecott Exploration Company – Land Dept.
2640 West 1700 South
Salt Lake City, UT 84104

ARIZONA NOTICE OF LOCATION
(LODE CLAIM)

NOTICE IS HEREBY GIVEN THAT KENNECOTT EXPLORATION COMPANY, whose mailing address is 2640 West 1700 South, Salt Lake City, Utah 84104 by its undersigned officer, makes this location of the SW 180 Lode Mining Claim, in Pinal County, Arizona.

The general course of the claim is from the North to South, and said claim is within the:

<u>Quarter</u>	<u>Section</u>	<u>Township</u>	<u>Range</u>
SE	6	3S	13E

Pinal County, Arizona, G&SRM.


This claim is 1500 feet in length and 600 feet in width. This Notice of Location is posted on the centerline of the claim. The claim runs from the location monument on which this notice is posted 20 feet in a northerly direction to the North endline, and 1480 feet in a southerly direction to the South endline. The claim boundaries are marked by six monuments, one at each corner and one at the center of each endline. The location monument on which this notice is posted is situated within Section 6, T3S, R13E, Pinal County, Arizona, G&SRM, and is approximately 8509 feet East and 1906 feet North from the SW corner of Section 1, T3S, R12E, Pinal County, Arizona, G&SRM. Any overlaps onto pre-existing lode claims, private or State Land are acknowledged as pre-existing rights and that portion of said overlap is acknowledged as invalid.

The undersigned claims the ground as depicted on the map that is attached to a copy of this Notice of Location filed in the office of the Recorder, Pinal County, Arizona.

The claim has been monumented in accordance with State and Federal law. Corner, end centers and location monuments are posts, 1-1/2" x 1-1/2" x 5' projecting at least 4' above the ground.

Located, dated and posted on the ground this 22nd day of April, 2019.

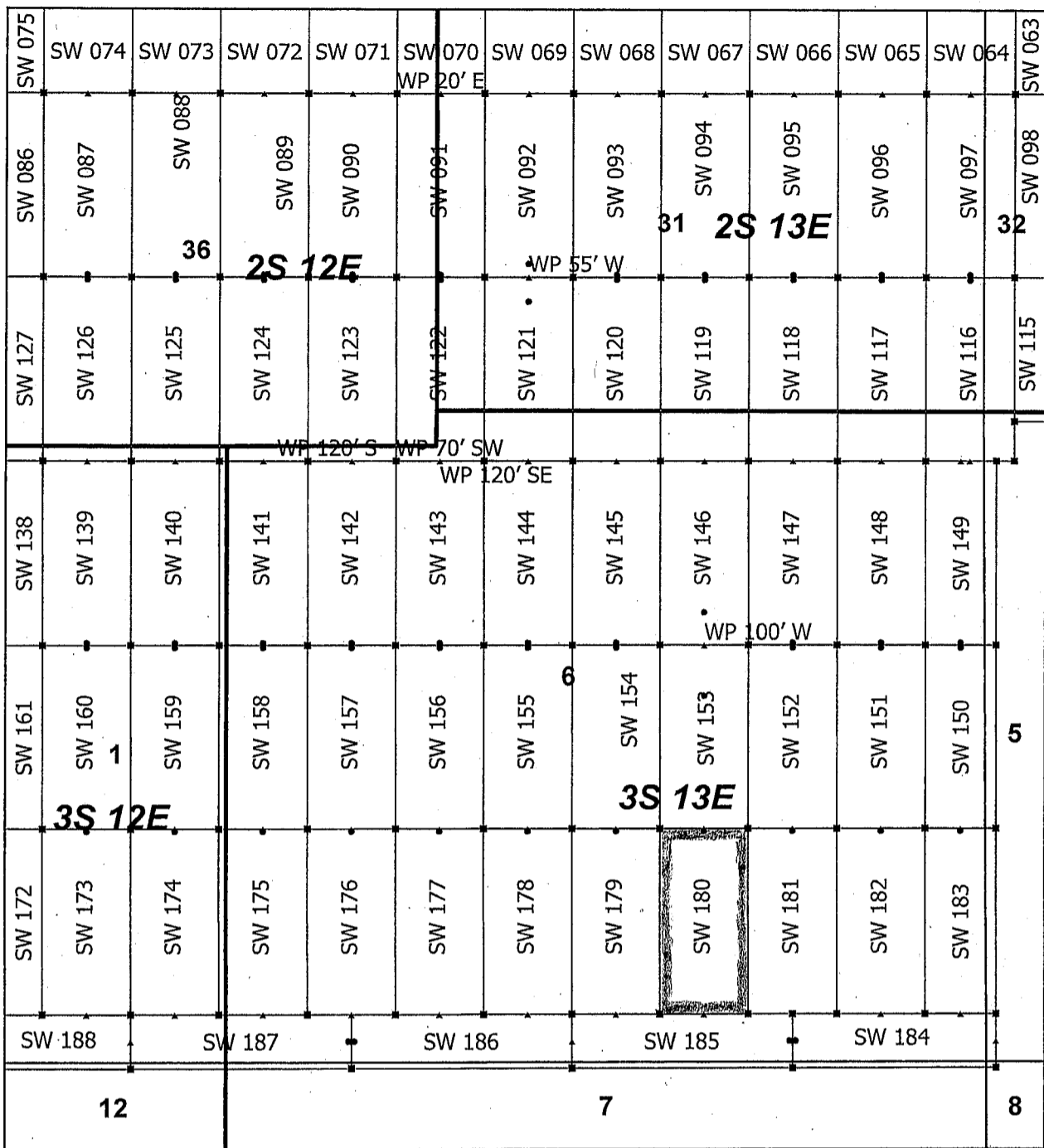
KENNECOTT EXPLORATION COMPANY


By: Erik Best, its Operating Officer

RECEIVED
BLM AZ STATE OFFICE
2019 JUL 15 P 3:04
PHOENIX, ARIZONA

AMC455935

AM0455935



Superior West Claim Block 5, Arizona

Superior West - SW Lode Mining Claims
 T2S, 3S and R12E, 13E G&SRM
 Pinal County, Arizona
 Located April 19 - 25, 2019

Monuments are 1-1/2" by 1-1/2" by 5' Wood Posts projecting at least four feet above the ground. Location Monuments are set 20' inside the Endline along the center of each claim, and are 1500' long X 600' wide unless otherwise depicted and as detailed in the attached Certificate of Location.

TIE POINT: The location monument is tied to the southwest corner of Section 1, Township 3S, Range 12E, G&SRM, Pinal County, Arizona, its distance as shown on the attached Certificate of Location. Bearings and distance are grid north.

Any overlap onto pre-existing lode claims, or Private Land, is acknowledged as non-locatable, and any overlapping portion is acknowledged as invalid.

- ▲ SW Corner
- SW End Center
- SW Location Monument
- SW Claim Boundary
- Section
- ▭ Township

0 0.21 0.42
Miles

RECEIVED
 BLM AZ STATE OFFICE
 PHOENIX, ARIZONA
 2019 JUL 15 P 3:01
 Claims Filed By
 Kennecott Exploration Company
 2640 West 1700 South
 Salt Lake City, UT 84104

When recorded return to:
Kennecott Exploration Company – Land Dept.
2640 West 1700 South
Salt Lake City, UT 84104

ARIZONA NOTICE OF LOCATION
(LODE CLAIM)

NOTICE IS HEREBY GIVEN THAT KENNECOTT EXPLORATION COMPANY, whose mailing address is 2640 West 1700 South, Salt Lake City, Utah 84104 by its undersigned officer, makes this location of the SW 181 Lode Mining Claim, in Pinal County, Arizona.

The general course of the claim is from the North to South, and said claim is within the:

<u>Quarter</u>	<u>Section</u>	<u>Township</u>	<u>Range</u>
SE	6	3S	13E

Pinal County, Arizona, G&SRM.

This claim is 1500 feet in length and 600 feet in width. This Notice of Location is posted on the centerline of the claim. The claim runs from the location monument on which this notice is posted 20 feet in a northerly direction to the North endline, and 1480 feet in a southerly direction to the South endline. The claim boundaries are marked by six monuments, one at each corner and one at the center of each endline. The location monument on which this notice is posted is situated within Section 6, T3S, R13E, Pinal County, Arizona, G&SRM, and is approximately 9109 feet East and 1906 feet North from the SW corner of Section 1, T3S, R12E, Pinal County, Arizona, G&SRM. Any overlaps onto pre-existing lode claims, private or State Land are acknowledged as pre-existing rights and that portion of said overlap is acknowledged as invalid.

The undersigned claims the ground as depicted on the map that is attached to a copy of this Notice of Location filed in the office of the Recorder, Pinal County, Arizona.

The claim has been monumented in accordance with State and Federal law. Corner, end centers and location monuments are posts, 1-1/2" x 1-1/2" x 5' projecting at least 4' above the ground.

Located, dated and posted on the ground this 22nd day of April, 2019.

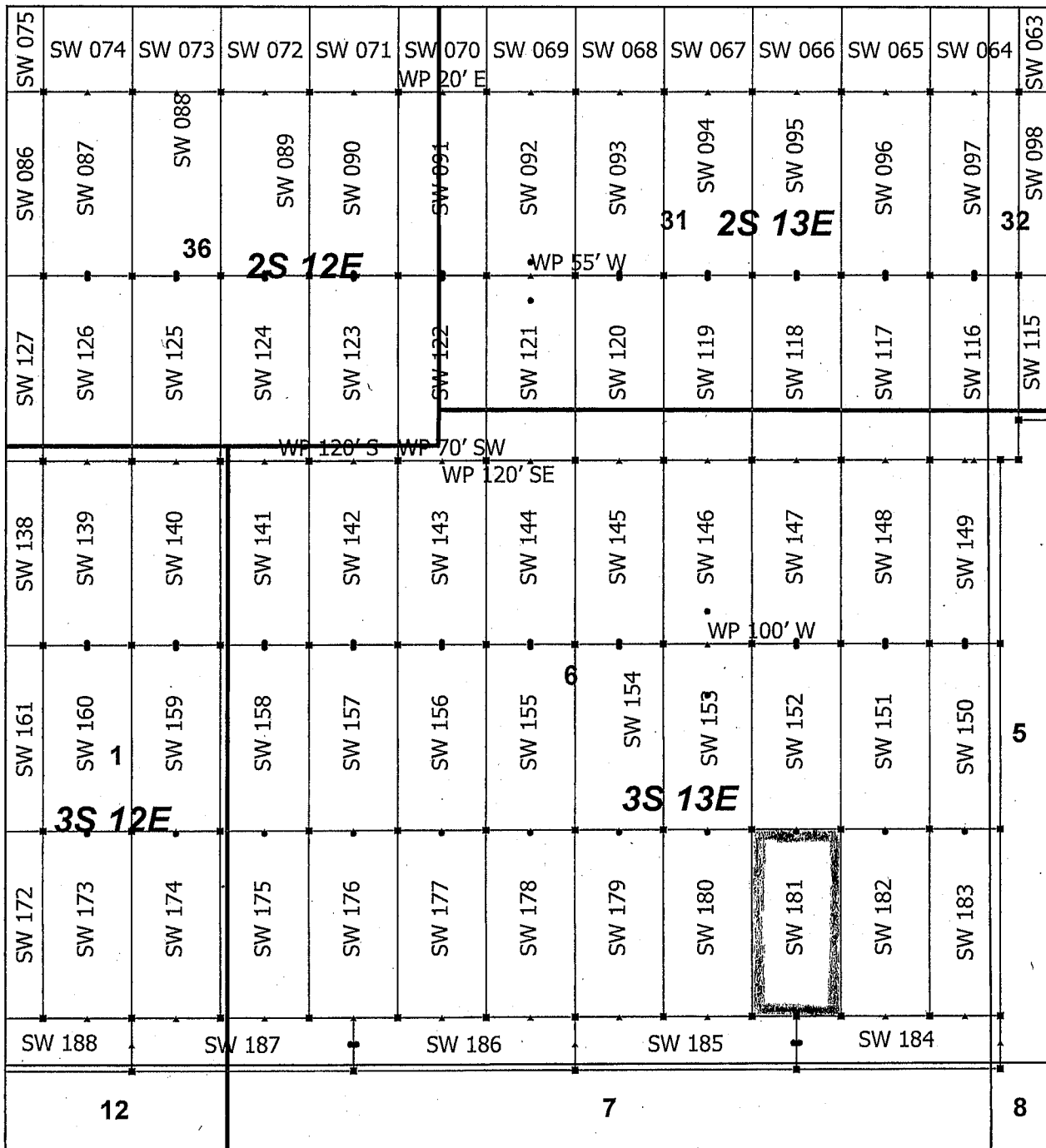
KENNECOTT EXPLORATION COMPANY



By: Erik Best, its Operating Officer

RECEIVED
BLM AZ STATE OFFICE
2019 JUL 15 P 3:04
PHOENIX, ARIZONA

AMC 455936



AMC 455936

Superior West Claim Block 5, Arizona

Superior West - SW Lode Mining Claims
 T2S, 3S and R12E, 13E G&SRM
 Pinal County, Arizona
 Located April 19 - 25, 2019

Monuments are 1-1/2" by 1-1/2" by 5' Wood Posts projecting at least four feet above the ground. Location Monuments are set 20' inside the Endline along the center of each claim, and are 1500' long X 600' wide unless otherwise depicted and as detailed in the attached Certificate of Location.

TIE POINT: The location monument is tied to the southwest corner of Section 1, Township 3S, Range 12E, G&SRM, Pinal County, Arizona, its distance as shown on the attached Certificate of Location. Bearings and distance are grid north.

Any overlap onto pre-existing lode claims, or Private Land, is acknowledged as non-locatable, and any overlapping portion is acknowledged as invalid.

- ▲ SW Corner
- SW End Center
- SW Location Monument
- SW Claim Boundary
- Section
- Township

0 0.21 0.42

Miles

RECEIVED
 BLM AZ STATE OFFICE
 PHOENIX, ARIZONA
 2019 JUL 15 P 3:04

Claims Filed By-
 Kennecott Exploration Company
 2640 West 1700 South
 Salt Lake City, UT 84104

When recorded return to:
Kennecott Exploration Company – Land Dept.
2640 West 1700 South
Salt Lake City, UT 84104

ARIZONA NOTICE OF LOCATION
(LODE CLAIM)

NOTICE IS HEREBY GIVEN THAT KENNECOTT EXPLORATION COMPANY, whose mailing address is 2640 West 1700 South, Salt Lake City, Utah 84104 by its undersigned officer, makes this location of the SW 182 Lode Mining Claim, in Pinal County, Arizona.

The general course of the claim is from the North to South, and said claim is within the:

<u>Quarter</u>	<u>Section</u>	<u>Township</u>	<u>Range</u>
SE	6	3S	13E

Pinal County, Arizona, G&SRM.


This claim is 1500 feet in length and 600 feet in width. This Notice of Location is posted on the centerline of the claim. The claim runs from the location monument on which this notice is posted 20 feet in a northerly direction to the North endline, and 1480 feet in a southerly direction to the South endline. The claim boundaries are marked by six monuments, one at each corner and one at the center of each endline. The location monument on which this notice is posted is situated within Section 6, T3S, R13E, Pinal County, Arizona, G&SRM, and is approximately 9709 feet East and 1906 feet North from the SW corner of Section 1, T3S, R12E, Pinal County, Arizona, G&SRM. Any overlaps onto pre-existing lode claims, private or State Land are acknowledged as pre-existing rights and that portion of said overlap is acknowledged as invalid.

The undersigned claims the ground as depicted on the map that is attached to a copy of this Notice of Location filed in the office of the Recorder, Pinal County, Arizona.

The claim has been monumented in accordance with State and Federal law. Corner, end centers and location monuments are posts, 1-1/2" x 1-1/2" x 5' projecting at least 4' above the ground.

Located, dated and posted on the ground this 22nd day of April, 2019.

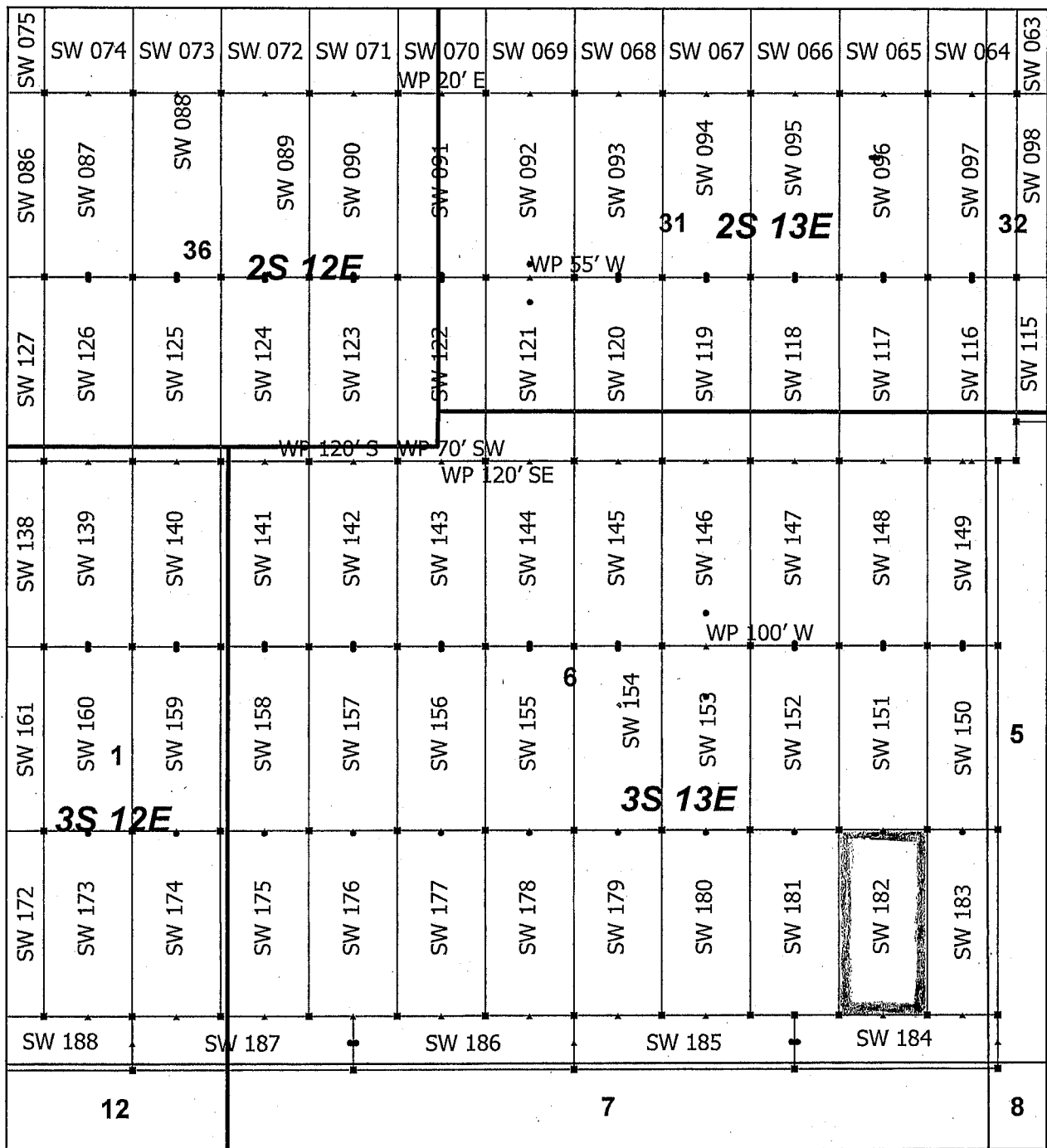
KENNECOTT EXPLORATION COMPANY



By: Erik Best, its Operating Officer

RECEIVED
BLM AZ STATE OFFICE
2019 JUL 15 P 3:04
PHOENIX, ARIZONA

AMC455937



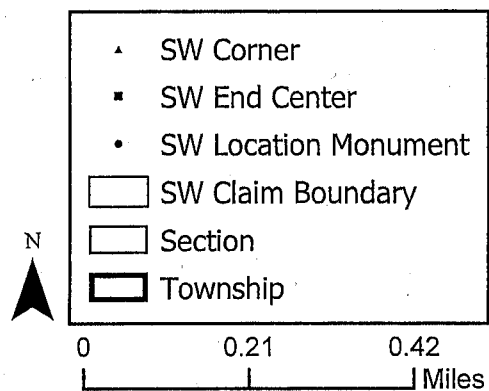
Superior West Claim Block 5, Arizona

Superior West - SW Lode Mining Claims
 T2S, 3S and R12E, 13E G&SRM
 Pinal County, Arizona
 Located April 19 - 25, 2019

Monuments are 1-1/2" by 1-1/2" by 5' Wood Posts projecting at least four feet above the ground. Location Monuments are set 20' inside the Endline along the center of each claim, and are 1500' long X 600' wide unless otherwise depicted and as detailed in the attached Certificate of Location.

TIE POINT: The location monument is tied to the southwest corner of Section 1, Township 3S, Range 12E, G&SRM, Pinal County, Arizona, its distance as shown on the attached Certificate of Location. Bearings and distance are grid north.

Any overlap onto pre-existing lode claims, or Private Land, is acknowledged as non-locatable, and any overlapping portion is acknowledged as invalid.



RECEIVED
 BLM AZ STATE OFFICE
 2019 JUL 15 P 3:04
 PHOENIX, ARIZONA

Claims Filed By:
 Kennecott Exploration Company
 2640 West 1700 South
 Salt Lake City, UT 84104

AMC455937

When recorded return to:
Kennecott Exploration Company – Land Dept.
2640 West 1700 South
Salt Lake City, UT 84104

ARIZONA NOTICE OF LOCATION
(LODE CLAIM)

NOTICE IS HEREBY GIVEN THAT KENNECOTT EXPLORATION COMPANY, whose mailing address is 2640 West 1700 South, Salt Lake City, Utah 84104 by its undersigned officer, makes this location of the SW 183 Lode Mining Claim, in Pinal County, Arizona.

The general course of the claim is from the North to South, and said claim is within the:

<u>Quarter</u>	<u>Section</u>	<u>Township</u>	<u>Range</u>
SE	6	3S	13E
SW	5	3S	13E

Pinal County, Arizona, G&SRM.

This claim is 1500 feet in length and 478 feet in width. This Notice of Location is posted on the centerline of the claim. The claim runs from the location monument on which this notice is posted 20 feet in a northerly direction to the North endline, and 1480 feet in a southerly direction to the South endline. The claim boundaries are marked by six monuments, one at each corner and one at the center of each endline. The location monument on which this notice is posted is situated within Section 6, T3S, R13E, Pinal County, Arizona, G&SRM, and is approximately 10248 feet East and 1906 feet North from the SW corner of Section 1, T3S, R12E, Pinal County, Arizona, G&SRM. Any overlaps onto pre-existing lode claims, private or State Land are acknowledged as pre-existing rights and that portion of said overlap is acknowledged as invalid.

The undersigned claims the ground as depicted on the map that is attached to a copy of this Notice of Location filed in the office of the Recorder, Pinal County, Arizona.

The claim has been monumented in accordance with State and Federal law. Corner, end centers and location monuments are posts, 1-1/2" x 1-1/2" x 5' projecting at least 4' above the ground.

Located, dated and posted on the ground this 22nd day of April, 2019.

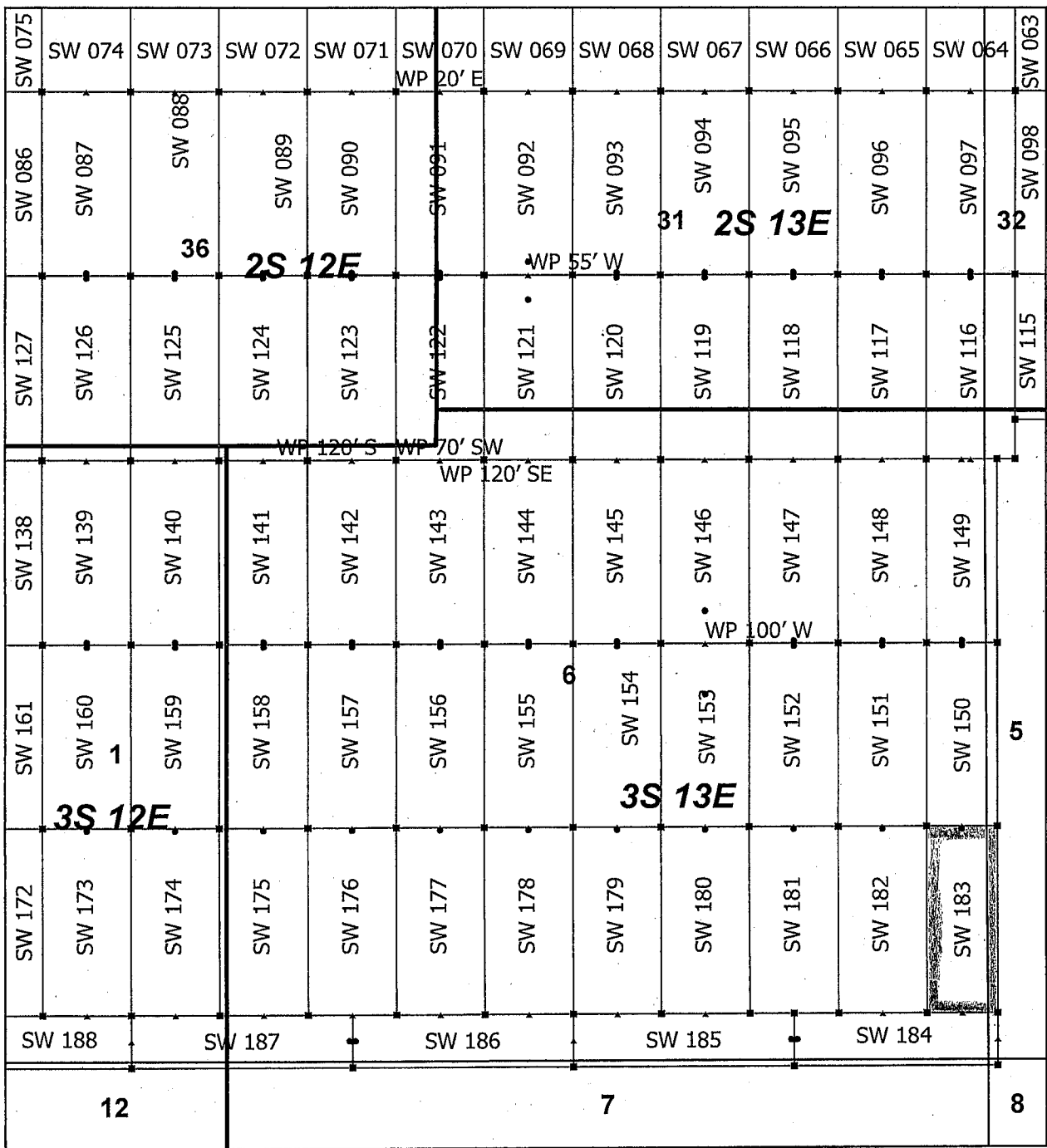
KENNECOTT EXPLORATION COMPANY



By: Erik Best, its Operating Officer

RECEIVED
BLM AZ STATE OFFICE
2019 JUL 15 P 3:04
PHOENIX, ARIZONA

AMC455938



Superior West Claim Block 5, Arizona

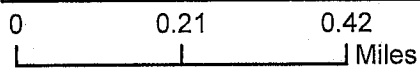
Superior West - SW Lode Mining Claims
 T2S, 3S and R12E, 13E G&SRM
 Pinal County, Arizona
 Located April 19 - 25, 2019

Monuments are 1-1/2" by 1-1/2" by 5' Wood Posts projecting at least four feet above the ground. Location Monuments are set 20' inside the Endline along the center of each claim, and are 1500' long X 600' wide unless otherwise depicted and as detailed in the attached Certificate of Location.

TIE POINT: The location monument is tied to the southwest corner of Section 1, Township 3S, Range 12E, G&SRM, Pinal County, Arizona, its distance as shown on the attached Certificate of Location. Bearings and distance are grid north.

Any overlap onto pre-existing lode claims, or Private Land, is acknowledged as non-locatable, and any overlapping portion is acknowledged as invalid.

- ▲ SW Corner
- SW End Center
- SW Location Monument
- SW Claim Boundary
- Section
- Township



RECEIVED
 BLM AZ STATE OFFICE
 PHOENIX, ARIZONA
 2019 JUL 15 P 3:04

Claims Filed By-
 Kennecott Exploration Company
 2640 West 1700 South
 Salt Lake City, UT 84104

AMC455938

When recorded return to:
Kennecott Exploration Company – Land Dept.
2640 West 1700 South
Salt Lake City, UT 84104

ARIZONA NOTICE OF LOCATION
(LODE CLAIM)

NOTICE IS HEREBY GIVEN THAT KENNECOTT EXPLORATION COMPANY, whose mailing address is 2640 West 1700 South, Salt Lake City, Utah 84104 by its undersigned officer, makes this location of the SW 184 Lode Mining Claim, in Pinal County, Arizona.

The general course of the claim is from the East to West, and said claim is within the:

<u>Quarter</u>	<u>Section</u>	<u>Township</u>	<u>Range</u>
SE	6	3S	13E
SW	5	3S	13E
NE	7	3S	13E
NW	8	3S	13E

Pinal County, Arizona, G&SRM.

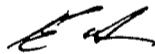
This claim is 1378 feet in length and 430 feet in width. This Notice of Location is posted on the centerline of the claim. The claim runs from the location monument on which this notice is posted 1358 feet in an easterly direction to the East endline, and 20 feet in a westerly direction to the West endline. The claim boundaries are marked by six monuments, one at each corner and one at the center of each endline. The location monument on which this notice is posted is situated within Section 6, T3S, R13E, Pinal County, Arizona, G&SRM, and is approximately 9129 feet East and 211 feet North from the SW corner of Section 1, T3S, R12E, Pinal County, Arizona, G&SRM. Any overlaps onto pre-existing lode claims, private or State Land are acknowledged as pre-existing rights and that portion of said overlap is acknowledged as invalid.

The undersigned claims the ground as depicted on the map that is attached to a copy of this Notice of Location filed in the office of the Recorder, Pinal County, Arizona.

The claim has been monumented in accordance with State and Federal law. Corner, end centers and location monuments are posts, 1-1/2" x 1-1/2" x 5' projecting at least 4' above the ground.

Located, dated and posted on the ground this 25th day of April, 2019.

KENNECOTT EXPLORATION COMPANY

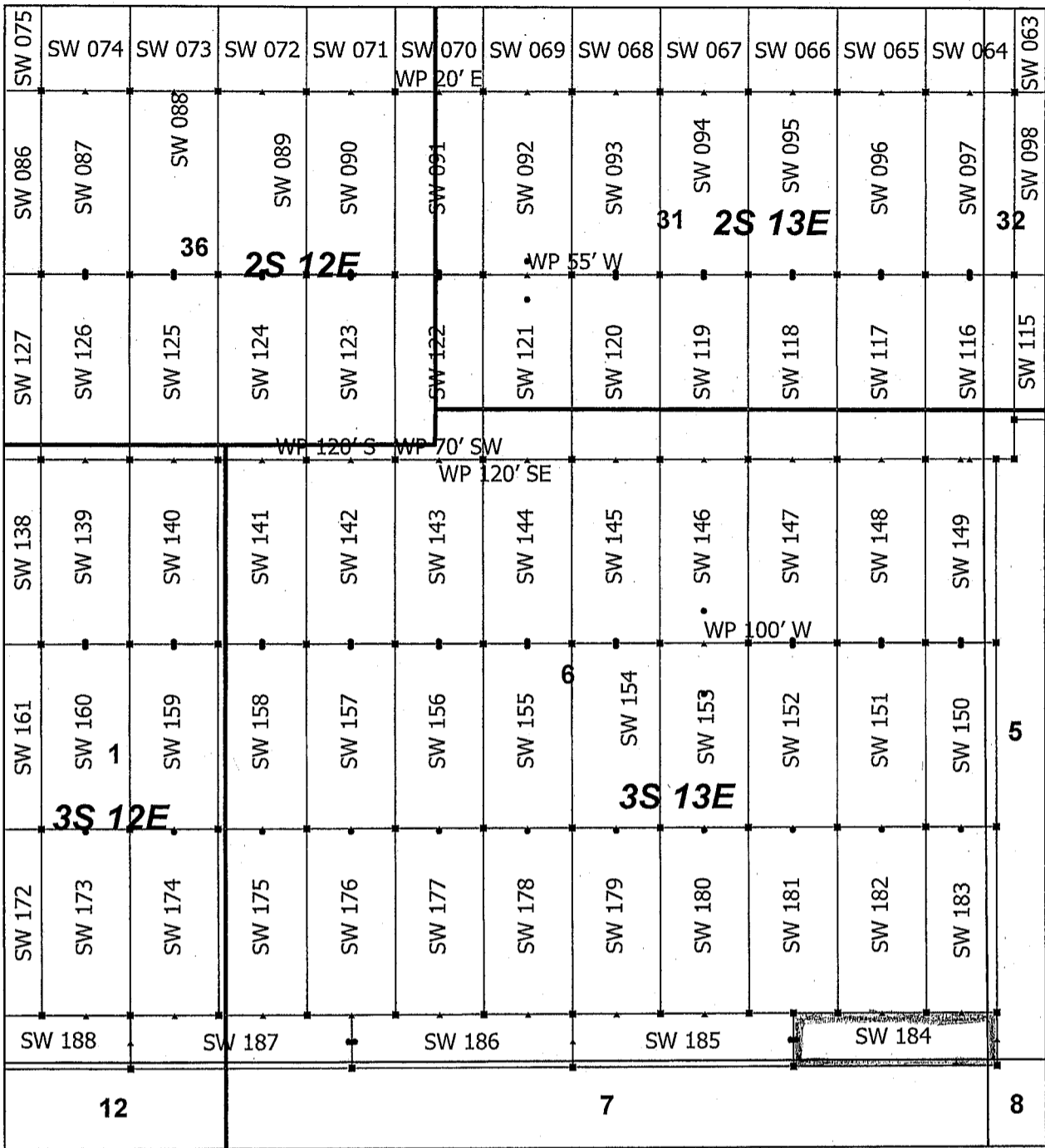


By: Erik Best, its Operating Officer

RECEIVED
BLM AZ STATE OFFICE
2019 JUL 15 P 3:04
PHOENIX, ARIZONA

AMC455939

AMC 455939



Superior West Claim Block 5, Arizona

Superior West - SW Lode Mining Claims
 T2S, 3S and R12E, 13E G&SRM
 Pinal County, Arizona
 Located April 19 - 25, 2019

Monuments are 1-1/2" by 1-1/2" by 5' Wood Posts projecting at least four feet above the ground. Location Monuments are set 20' inside the Endline along the center of each claim, and are 1500' long X 600' wide unless otherwise depicted and as detailed in the attached Certificate of Location.

TIE POINT: The location monument is tied to the southwest corner of Section 1, Township 3S, Range 12E, G&SRM, Pinal County, Arizona, its distance as shown on the attached Certificate of Location. Bearings and distance are grid north.

Any overlap onto pre-existing lode claims, or Private Land, is acknowledged as non-locatable, and any overlapping portion is acknowledged as invalid.

- ▲ SW Corner
- SW End Center
- SW Location Monument
- ▭ SW Claim Boundary
- ▭ Section
- ▭ Township

N

0 0.21 0.42
Miles

RECEIVED
 BLM AZ STATE OFFICE
 PHOENIX, ARIZONA
 2019 JUL 15 P 3:19
 Claims filed by
 Kennecott Exploration Company
 2640 West 1700 South
 Salt Lake City, UT 84104

When recorded return to:
Kennecott Exploration Company – Land Dept.
2640 West 1700 South
Salt Lake City, UT 84104

ARIZONA NOTICE OF LOCATION
(LODE CLAIM)

NOTICE IS HEREBY GIVEN THAT KENNECOTT EXPLORATION COMPANY, whose mailing address is 2640 West 1700 South, Salt Lake City, Utah 84104 by its undersigned officer, makes this location of the SW 185 Lode Mining Claim, in Pinal County, Arizona.

The general course of the claim is from the East to West, and said claim is within the:

<u>Quarter</u>	<u>Section</u>	<u>Township</u>	<u>Range</u>
SE	6	3S	13E
SW	6	3S	13E
NE	7	3S	13E
NW	7	3S	13E

Pinal County, Arizona, G&SRM.


This claim is 1500 feet in length and 430 feet in width. This Notice of Location is posted on the centerline of the claim. The claim runs from the location monument on which this notice is posted 20 feet in an easterly direction to the East endline, and 1480 feet in a westerly direction to the West endline. The claim boundaries are marked by six monuments, one at each corner and one at the center of each endline. The location monument on which this notice is posted is situated within Section 6, T3S, R13E, Pinal County, Arizona, G&SRM, and is approximately 9089 feet East and 211 feet North from the SW corner of Section 1, T3S, R12E, Pinal County, Arizona, G&SRM. Any overlaps onto pre-existing lode claims, private or State Land are acknowledged as pre-existing rights and that portion of said overlap is acknowledged as invalid.

The undersigned claims the ground as depicted on the map that is attached to a copy of this Notice of Location filed in the office of the Recorder, Pinal County, Arizona.

The claim has been monumented in accordance with State and Federal law. Corner, end centers and location monuments are posts, 1-1/2" x 1-1/2" x 5' projecting at least 4' above the ground.

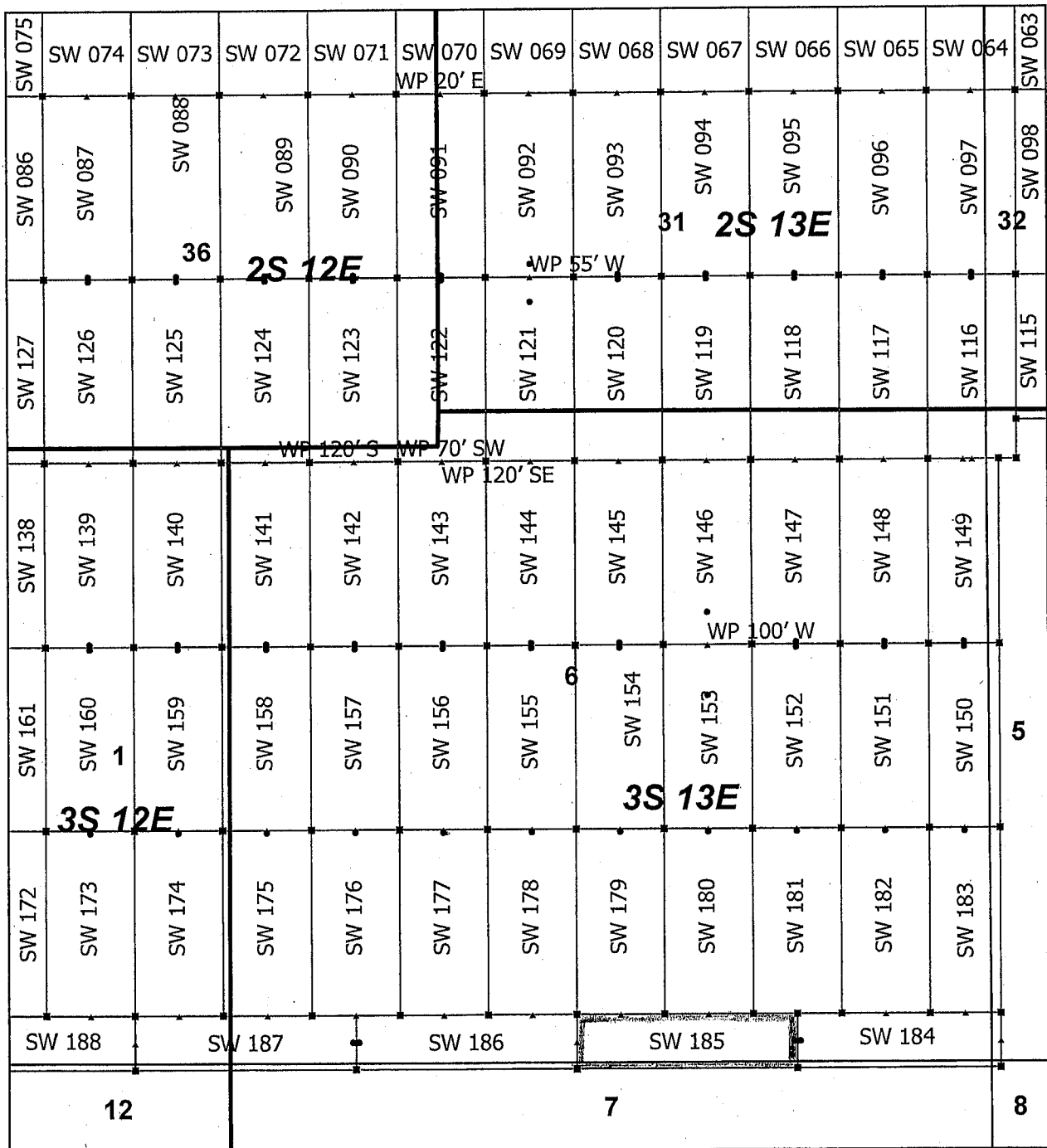
Located, dated and posted on the ground this 25th day of April, 2019.

KENNECOTT EXPLORATION COMPANY


By: Erik Best, its Operating Officer

RECEIVED
BLM AZ STATE OFFICE
2019 JUL 15 P 3:05
PHOENIX, ARIZONA

AMC455940



AMC 455940

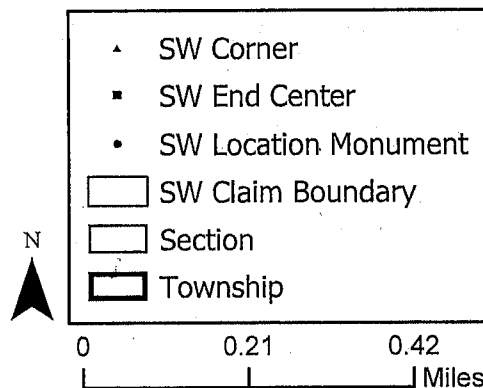
Superior West Claim Block 5, Arizona

Superior West - SW Lode Mining Claims
 T2S, 3S and R12E, 13E G&SRM
 Pinal County, Arizona
 Located April 19 - 25, 2019

Monuments are 1-1/2" by 1-1/2" by 5' Wood Posts projecting at least four feet above the ground. Location Monuments are set 20' inside the Endline along the center of each claim, and are 1500' long X 600' wide unless otherwise depicted and as detailed in the attached Certificate of Location.

TIE POINT: The location monument is tied to the southwest corner of Section 1, Township 3S, Range 12E, G&SRM, Pinal County, Arizona, its distance as shown on the attached Certificate of Location. Bearings and distance are grid north.

Any overlap onto pre-existing lode claims, or Private Land, is acknowledged as non-locatable, and any overlapping portion is acknowledged as invalid.



RECEIVED
 BLM AZ STATE OFFICE
 2019 JUL 15 P 3:05
 PHOENIX, ARIZONA

Claims Filed By-
 Kennecott Exploration Company
 2640 West 1700 South
 Salt Lake City, UT 84104

When recorded return to:
Kennecott Exploration Company – Land Dept.
2640 West 1700 South
Salt Lake City, UT 84104

ARIZONA NOTICE OF LOCATION
(LODE CLAIM)

NOTICE IS HEREBY GIVEN THAT KENNECOTT EXPLORATION COMPANY, whose mailing address is 2640 West 1700 South, Salt Lake City, Utah 84104 by its undersigned officer, makes this location of the SW 186 Lode Mining Claim, in Pinal County, Arizona.

The general course of the claim is from the East to West, and said claim is within the:

<u>Quarter</u>	<u>Section</u>	<u>Township</u>	<u>Range</u>
SW	6	3S	13E
NW	7	3S	13E

Pinal County, Arizona, G&SRM.


This claim is 1500 feet in length and 430 feet in width. This Notice of Location is posted on the centerline of the claim. The claim runs from the location monument on which this notice is posted 1480 feet in an easterly direction to the East endline, and 20 feet in a westerly direction to the West endline. The claim boundaries are marked by six monuments, one at each corner and one at the center of each endline. The location monument on which this notice is posted is situated within Section 6, T3S, R13E, Pinal County, Arizona, G&SRM, and is approximately 6129 feet East and 211 feet North from the SW corner of Section 1, T3S, R12E, Pinal County, Arizona, G&SRM. Any overlaps onto pre-existing lode claims, private or State Land are acknowledged as pre-existing rights and that portion of said overlap is acknowledged as invalid.

The undersigned claims the ground as depicted on the map that is attached to a copy of this Notice of Location filed in the office of the Recorder, Pinal County, Arizona.

The claim has been monumented in accordance with State and Federal law. Corner, end centers and location monuments are posts, 1-1/2" x 1-1/2" x 5' projecting at least 4' above the ground.

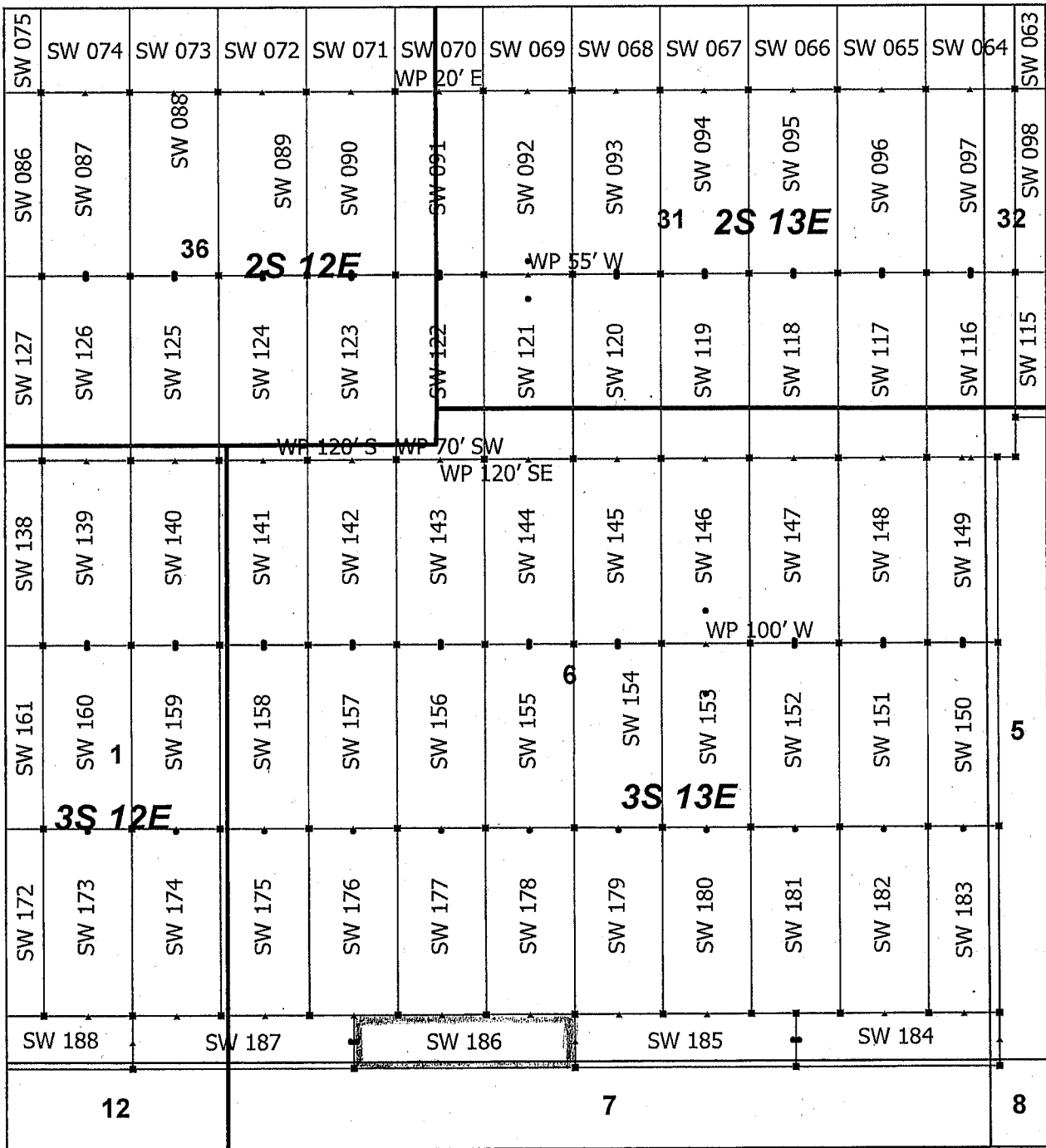
Located, dated and posted on the ground this 25th day of April, 2019.

KENNECOTT EXPLORATION COMPANY


By: Erik Best, its Operating Officer

RECEIVED
BLM AZ STATE OFFICE
2019 JUL 15 P 3:05
PHOENIX, ARIZONA

AMC455941



AM0455941

Superior West Claim Block 5, Arizona

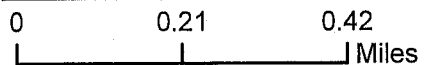
Superior West - SW Lode Mining Claims
 T2S, 3S and R12E, 13E G&SRM
 Pinal County, Arizona
 Located April 19 - 25, 2019

Monuments are 1-1/2" by 1-1/2" by 5' Wood Posts projecting at least four feet above the ground. Location Monuments are set 20' inside the Endline along the center of each claim, and are 1500' long X 600' wide unless otherwise depicted and as detailed in the attached Certificate of Location.

TIE POINT: The location monument is tied to the southwest corner of Section 1, Township 3S, Range 12E, G&SRM, Pinal County, Arizona, its distance as shown on the attached Certificate of Location. Bearings and distance are grid north.

Any overlap onto pre-existing lode claims, or Private Land, is acknowledged as non-locatable, and any overlapping portion is acknowledged as invalid.

- ▲ SW Corner
- SW End Center
- SW Location Monument
- SW Claim Boundary
- Section
- Township



RECEIVED
 BLM AZ STATE OFFICE
 PHOENIX, ARIZONA
 2019 JUL 15 P 3:05

Claim Filed By:
 Kennecott Exploration Company
 2640 West 1700 South
 Salt Lake City, UT 84104

When recorded return to:
Kennecott Exploration Company – Land Dept.
2640 West 1700 South
Salt Lake City, UT 84104

ARIZONA NOTICE OF LOCATION
(LODE CLAIM)

NOTICE IS HEREBY GIVEN THAT KENNECOTT EXPLORATION COMPANY, whose mailing address is 2640 West 1700 South, Salt Lake City, Utah 84104 by its undersigned officer, makes this location of the SW 187 Lode Mining Claim, in Pinal County, Arizona.

The general course of the claim is from the East to West, and said claim is within the:

<u>Quarter</u>	<u>Section</u>	<u>Township</u>	<u>Range</u>
SW	6	3S	13E
NW	7	3S	13E
SE	1	3S	12E
NE	12	3S	12E

Pinal County, Arizona, G&SRM.

This claim is 1500 feet in length and 430 feet in width. This Notice of Location is posted on the centerline of the claim. The claim runs from the location monument on which this notice is posted 20 feet in an easterly direction to the East endline, and 1480 feet in a westerly direction to the West endline. The claim boundaries are marked by six monuments, one at each corner and one at the center of each endline. The location monument on which this notice is posted is situated within Section 6, T3S, R13E, Pinal County, Arizona, G&SRM, and is approximately 6089 feet East and 211 feet North from the SW corner of Section 1, T3S, R12E, Pinal County, Arizona, G&SRM. Any overlaps onto pre-existing lode claims, private or State Land are acknowledged as pre-existing rights and that portion of said overlap is acknowledged as invalid.

The undersigned claims the ground as depicted on the map that is attached to a copy of this Notice of Location filed in the office of the Recorder, Pinal County, Arizona.

The claim has been monumented in accordance with State and Federal law. Corner, end centers and location monuments are posts, 1-1/2" x 1-1/2" x 5' projecting at least 4' above the ground.

Located, dated and posted on the ground this 25th day of April, 2019.

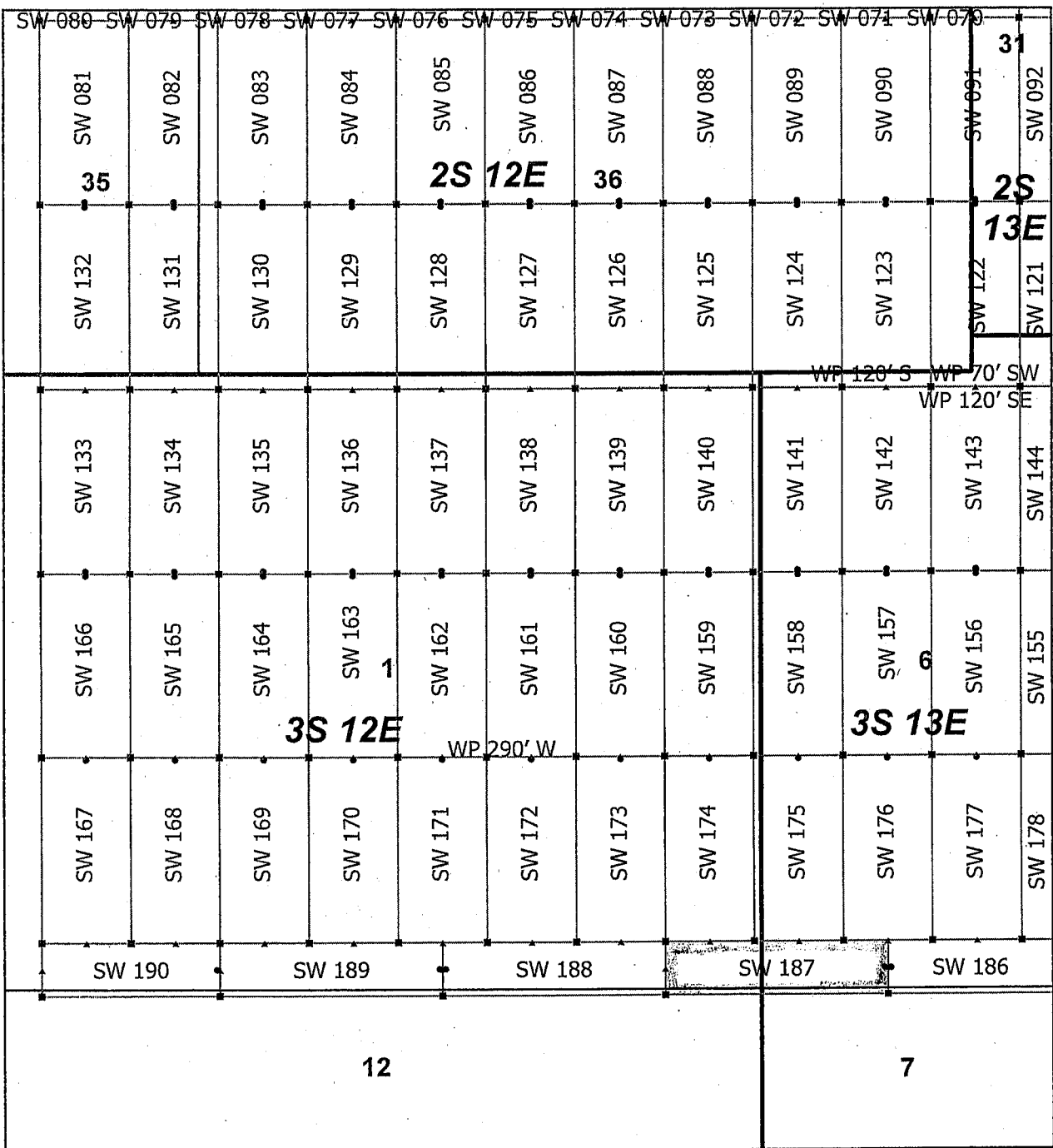
KENNECOTT EXPLORATION COMPANY



By: Erik Best, its Operating Officer

RECEIVED
BLM AZ STATE OFFICE
2019 JUL 15 P 3:05
PHOENIX, ARIZONA

AMC455942



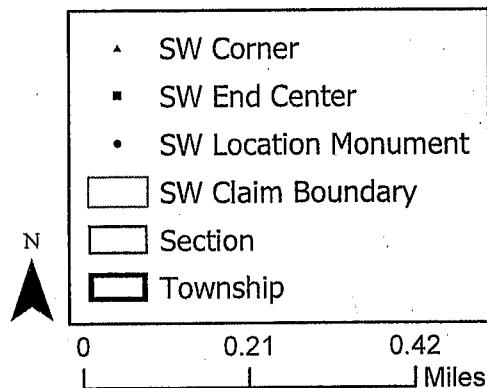
Superior West Claim Block 4, Arizona

Superior West - SW Lode Mining Claims
 T2S, 3S and R12E, 13E G&SRM
 Pinal County, Arizona
 Located April 19 - 25, 2019

Monuments are 1-1/2" by 1-1/2" by 5' Wood Posts projecting at least four feet above the ground. Location Monuments are set 20' inside the Endline along the center of each claim, and are 1500' long X 600' wide unless otherwise depicted and as detailed in the attached Certificate of Location.

TIE POINT: The location monument is tied to the southwest corner of Section 1, Township 3S, Range 12E, G&SRM, Pinal County, Arizona, its distance as shown on the attached Certificate of Location. Bearings and distance are grid north.

Any overlap onto pre-existing lode claims, or Private Land, is acknowledged as non-locatable, and any overlapping portion is acknowledged as invalid.



RECEIVED
 BLM AZ STATE OFFICE
 2019 JUL 15 P 3:05
 PHOENIX, ARIZONA

Claims Filed By-
 Kennecott Exploration Company
 2640 West 1700 South
 Salt Lake City, UT 84104

When recorded return to:
Kennecott Exploration Company – Land Dept.
2640 West 1700 South
Salt Lake City, UT 84104

ARIZONA NOTICE OF LOCATION
(LODE CLAIM)

NOTICE IS HEREBY GIVEN THAT KENNECOTT EXPLORATION COMPANY, whose mailing address is 2640 West 1700 South, Salt Lake City, Utah 84104 by its undersigned officer, makes this location of the SW 188 Lode Mining Claim, in Pinal County, Arizona.

The general course of the claim is from the East to West, and said claim is within the:

<u>Quarter</u>	<u>Section</u>	<u>Township</u>	<u>Range</u>
SE	1	3S	12E
NE	12	3S	12E

Pinal County, Arizona, G&SRM.


This claim is 1500 feet in length and 430 feet in width. This Notice of Location is posted on the centerline of the claim. The claim runs from the location monument on which this notice is posted 1480 feet in an easterly direction to the East endline, and 20 feet in a westerly direction to the West endline. The claim boundaries are marked by six monuments, one at each corner and one at the center of each endline. The location monument on which this notice is posted is situated within Section 1, T3S, R12E, Pinal County, Arizona, G&SRM, and is approximately 3129 feet East and 211 feet North from the SW corner of Section 1, T3S, R12E, Pinal County, Arizona, G&SRM. Any overlaps onto pre-existing lode claims, private or State Land are acknowledged as pre-existing rights and that portion of said overlap is acknowledged as invalid.

The undersigned claims the ground as depicted on the map that is attached to a copy of this Notice of Location filed in the office of the Recorder, Pinal County, Arizona.

The claim has been monumented in accordance with State and Federal law. Corner, end centers and location monuments are posts, 1-1/2" x 1-1/2" x 5' projecting at least 4' above the ground.

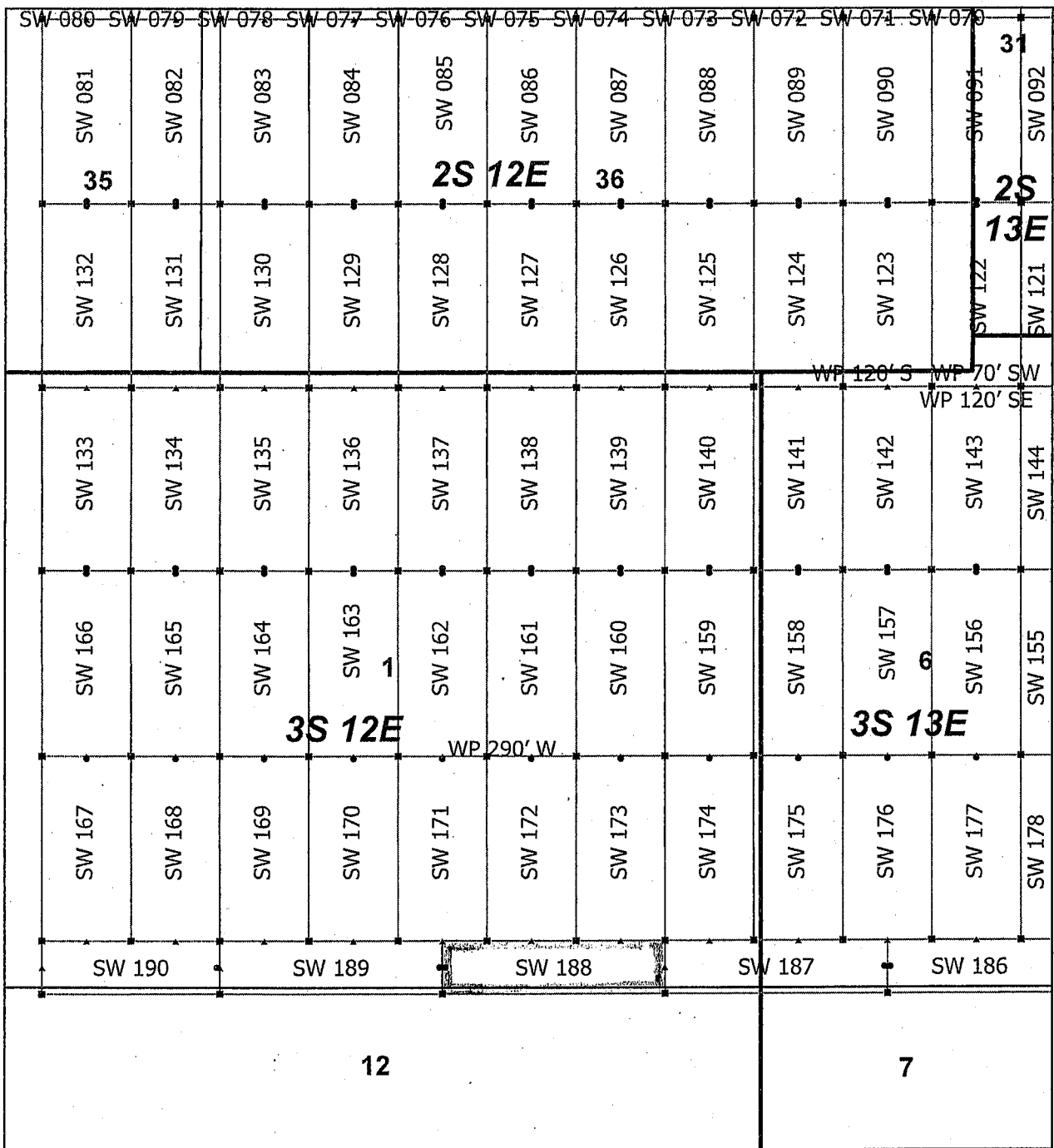
Located, dated and posted on the ground this 25th day of April, 2019.

KENNECOTT EXPLORATION COMPANY


By: Erik Best, its Operating Officer

RECEIVED
BLM AZ STATE OFFICE
2019 JUL 15 P 3:05
PHOENIX, ARIZONA

AMC455943




Superior West Claim Block 4, Arizona

Superior West - SW Lode Mining Claims
 T2S, 3S and R12E, 13E G&SRM
 Pinal County, Arizona
 Located April 19 - 25, 2019

Monuments are 1-1/2" by 1-1/2" by 5' Wood Posts projecting at least four feet above the ground. Location Monuments are set 20' inside the Endline along the center of each claim, and are 1500' long X 600' wide unless otherwise depicted and as detailed in the attached Certificate of Location.

TIE POINT: The location monument is tied to the southwest corner of Section 1, Township 3S, Range 12E, G&SRM, Pinal County, Arizona, its distance as shown on the attached Certificate of Location. Bearings and distance are grid north.

Any overlap onto pre-existing lode claims, or Private Land, is acknowledged as non-locatable, and any overlapping portion is acknowledged as invalid.



RECEIVED
 BLM AZ STATE OFFICE
 2019 JUL 15 P 3:05
 PHOENIX, ARIZONA

Claims Filed By-
 Kennecott Exploration Company
 2640 West 1700 South
 Salt Lake City, UT 84104

AMC 455943

When recorded return to:
Kennecott Exploration Company – Land Dept.
2640 West 1700 South
Salt Lake City, UT 84104

ARIZONA NOTICE OF LOCATION
(LODE CLAIM)

NOTICE IS HEREBY GIVEN THAT KENNECOTT EXPLORATION COMPANY, whose mailing address is 2640 West 1700 South, Salt Lake City, Utah 84104 by its undersigned officer, makes this location of the SW 189 Lode Mining Claim, in Pinal County, Arizona.

The general course of the claim is from the East to West, and said claim is within the:

<u>Quarter</u>	<u>Section</u>	<u>Township</u>	<u>Range</u>
SE	1	3S	12E
SW	1	3S	12E
NE	12	3S	12E
NW	12	3S	12E

Pinal County, Arizona, G&SRM.

This claim is 1500 feet in length and 430 feet in width. This Notice of Location is posted on the centerline of the claim. The claim runs from the location monument on which this notice is posted 20 feet in an easterly direction to the East endline, and 1480 feet in a westerly direction to the West endline. The claim boundaries are marked by six monuments, one at each corner and one at the center of each endline. The location monument on which this notice is posted is situated within Section 1, T3S, R12E, Pinal County, Arizona, G&SRM, and is approximately 3089 feet East and 211 feet North from the SW corner of Section 1, T3S, R12E, Pinal County, Arizona, G&SRM. Any overlaps onto pre-existing lode claims, private or State Land are acknowledged as pre-existing rights and that portion of said overlap is acknowledged as invalid.

The undersigned claims the ground as depicted on the map that is attached to a copy of this Notice of Location filed in the office of the Recorder, Pinal County, Arizona.

The claim has been monumented in accordance with State and Federal law. Corner, end centers and location monuments are posts, 1-1/2" x 1-1/2" x 5' projecting at least 4' above the ground.

Located, dated and posted on the ground this 25th day of April, 2019.

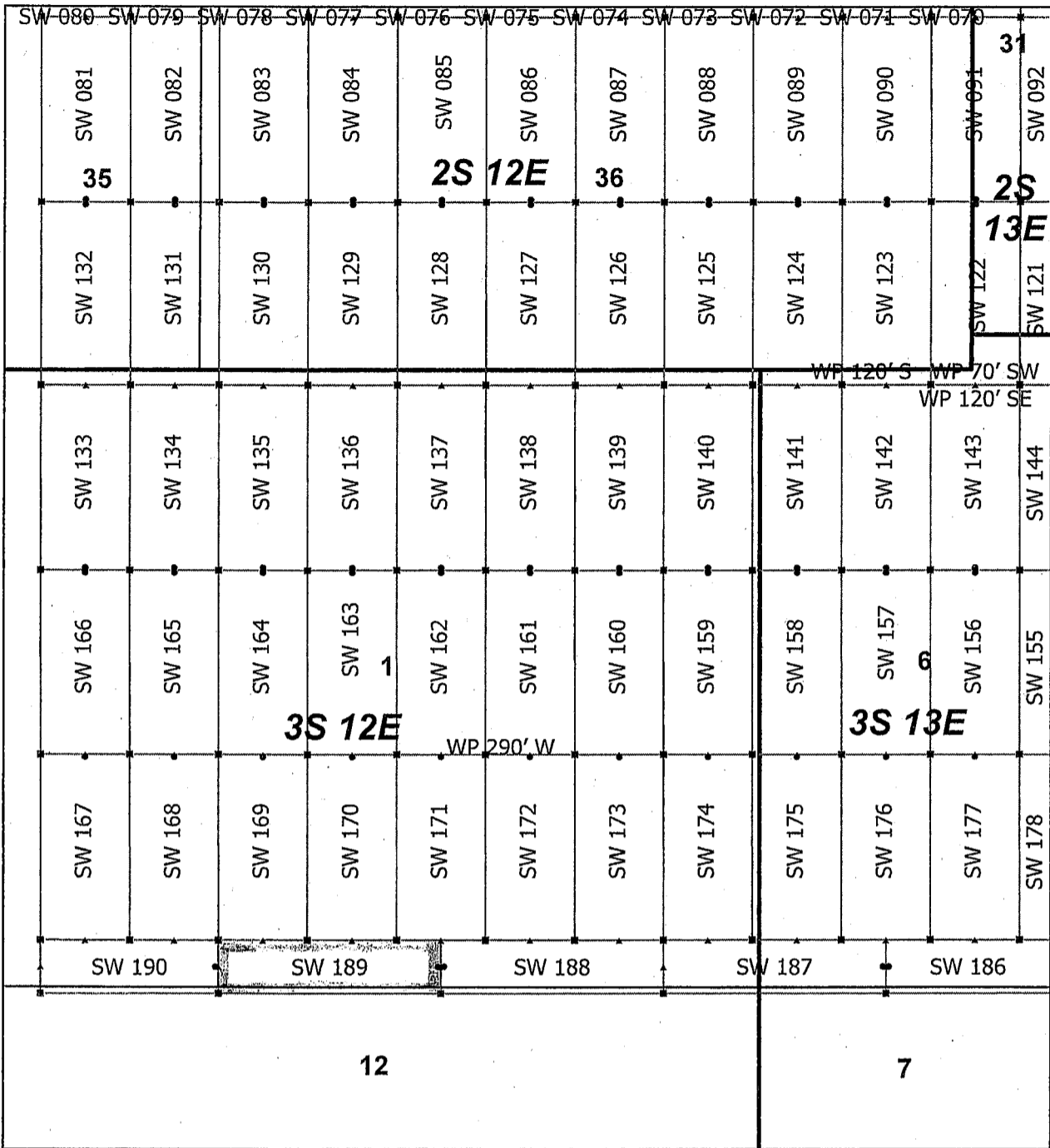
KENNECOTT EXPLORATION COMPANY



By: Erik Best, its Operating Officer

RECEIVED
BLM AZ STATE OFFICE
2019 JUL 15 P 3:05
PHOENIX, ARIZONA

AMC455944



AMC455944

Superior West Claim Block 4, Arizona

Superior West - SW Lode Mining Claims
 T2S, 3S and R12E, 13E G&SRM
 Pinal County, Arizona
 Located April 19 - 25, 2019

Monuments are 1-1/2" by 1-1/2" by 5' Wood Posts projecting at least four feet above the ground. Location Monuments are set 20' inside the Endline along the center of each claim, and are 1500' long X 600' wide unless otherwise depicted and as detailed in the attached Certificate of Location.

TIE POINT: The location monument is tied to the southwest corner of Section 1, Township 3S, Range 12E, G&SRM, Pinal County, Arizona, its distance as shown on the attached Certificate of Location. Bearings and distance are grid north.

Any overlap onto pre-existing lode claims, or Private Land, is acknowledged as non-locatable, and any overlapping portion is acknowledged as invalid.

N

- ▲ SW Corner
- SW End Center
- SW Location Monument
- ▭ SW Claim Boundary
- ▭ Section
- ▭ Township

0 0.21 0.42
Miles

RECEIVED
 BLM AZ STATE OFFICE
 2019 JUL 15 P 3:00
 PHOENIX, ARIZONA

Claims Filed By-
 Kennecott Exploration Company
 2640 West 1700 South
 Salt Lake City, UT 84104

When recorded return to:
Kennecott Exploration Company – Land Dept.
2640 West 1700 South
Salt Lake City, UT 84104

ARIZONA NOTICE OF LOCATION
(LODE CLAIM)

NOTICE IS HEREBY GIVEN THAT KENNECOTT EXPLORATION COMPANY, whose mailing address is 2640 West 1700 South, Salt Lake City, Utah 84104 by its undersigned officer, makes this location of the SW 190 Lode Mining Claim, in Pinal County, Arizona.

The general course of the claim is from the East to West, and said claim is within the:

<u>Quarter</u>	<u>Section</u>	<u>Township</u>	<u>Range</u>
SW	1	3S	12E
NW	12	3S	12E

Pinal County, Arizona, G&SRM.


This claim is 1200 feet in length and 430 feet in width. This Notice of Location is posted on the centerline of the claim. The claim runs from the location monument on which this notice is posted 20 feet in an easterly direction to the East endline, and 1180 feet in a westerly direction to the West endline. The claim boundaries are marked by six monuments, one at each corner and one at the center of each endline. The location monument on which this notice is posted is situated within Section 1, T3S, R12E, Pinal County, Arizona, G&SRM, and is approximately 1589 feet East and 211 feet North from the SW corner of Section 1, T3S, R12E, Pinal County, Arizona, G&SRM. Any overlaps onto pre-existing lode claims, private or State Land are acknowledged as pre-existing rights and that portion of said overlap is acknowledged as invalid.

The undersigned claims the ground as depicted on the map that is attached to a copy of this Notice of Location filed in the office of the Recorder, Pinal County, Arizona.

The claim has been monumented in accordance with State and Federal law. Corner, end centers and location monuments are posts, 1-1/2" x 1-1/2" x 5' projecting at least 4' above the ground.

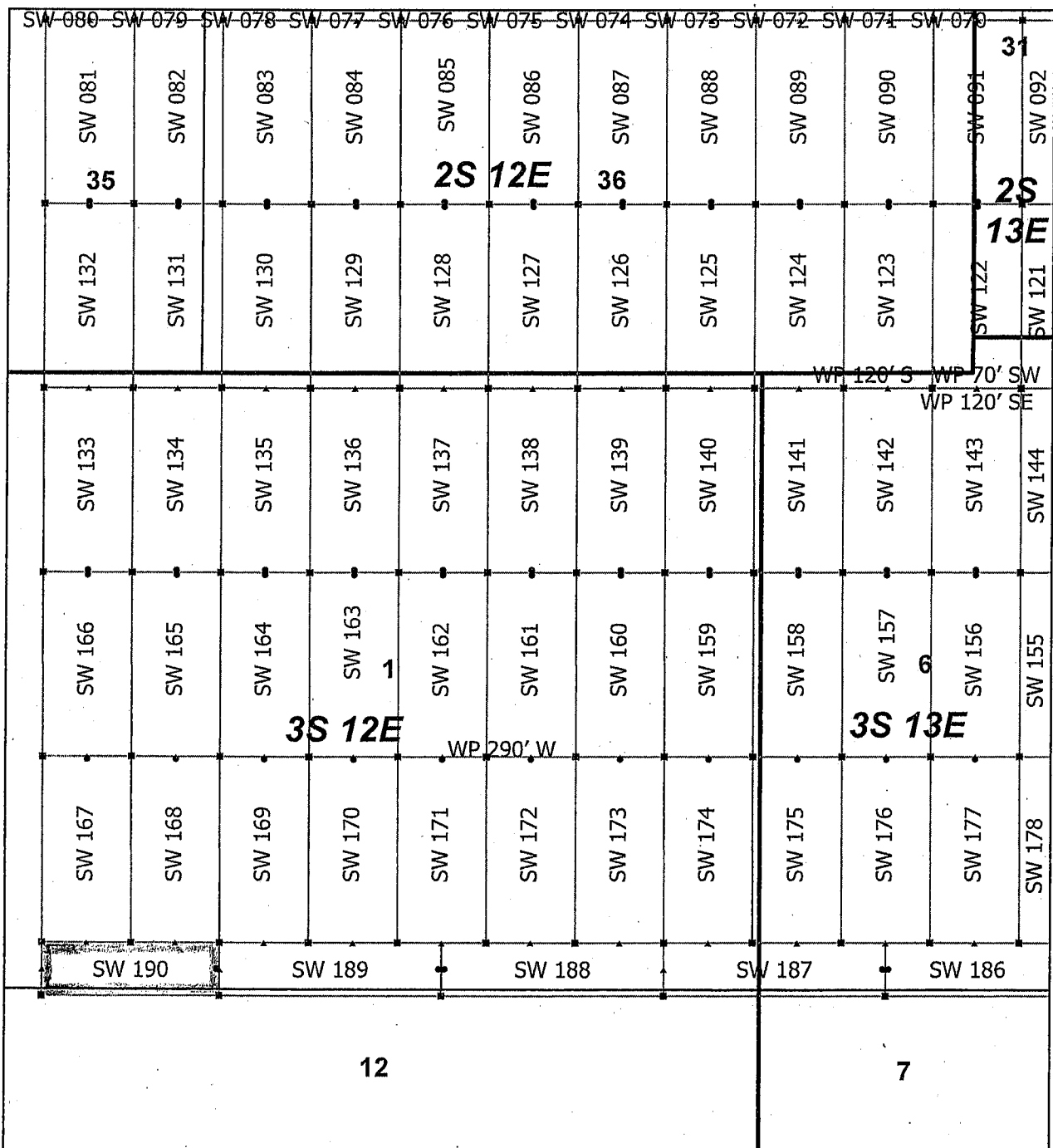
Located, dated and posted on the ground this 25th day of April, 2019.

KENNECOTT EXPLORATION COMPANY


By: Erik Best, its Operating Officer

RECEIVED
BLM AZ STATE OFFICE
2019 JUL 15 P 3: 09
PHOENIX, ARIZONA

AMC455945



AMC455945

Superior West Claim Block 4, Arizona

Superior West - SW Lode Mining Claims
 T2S, 3S and R12E, 13E G&SRM
 Pinal County, Arizona
 Located April 19 - 25, 2019

Monuments are 1-1/2" by 1-1/2" by 5' Wood Posts projecting at least four feet above the ground. Location Monuments are set 20' inside the Endline along the center of each claim, and are 1500' long X 600' wide unless otherwise depicted and as detailed in the attached Certificate of Location.

TIE POINT: The location monument is tied to the southwest corner of Section 1, Township 3S, Range 12E, G&SRM, Pinal County, Arizona, its distance as shown on the attached Certificate of Location. Bearings and distance are grid north.

Any overlap onto pre-existing lode claims, or Private Land, is acknowledged as non-locatable, and any overlapping portion is acknowledged as invalid.

- ▲ SW Corner
- SW End Center
- SW Location Monument
- ▭ SW Claim Boundary
- ▭ Section
- ▭ Township

N

0 0.21 0.42
Miles

RECEIVED
 BLM AZ STATE OFFICE
 2019 JUL 15 P 3:09
 PHOENIX, ARIZONA

Claims Filed By-
 Kennecott Exploration Company
 2640 West 1700 South
 Salt Lake City, UT 84104

DEPARTMENT OF THE INTERIOR
BUREAU OF LAND MANAGEMENT
Case Recordation
Geographic Report with Land

Disposition is equal to **AUTHORIZED , CANCELLED , EXPIRED , PENDING , REJECTED , RELINQUISHED , WITHDRAWN**
and Meridian Township Range Section is equal to **14 0020S 0120E 025 , 14 0020S 0120E 026 , 14 0020S 0120E 030 , 14 0020S 0120E 031 , 14 0020S 0120E 035 , 14 0020S 0120E 036 , 14 0020S 0130E 028 , 14 0020S 0130E 029 , 14 0020S 0130E 030 , 14 0020S 0130E 031 , 14 0020S 0130E 032 , 14 0020S 0130E 033 , 14 0030S 0120E 001 , 14 0030S 0120E 012 , 14 0030S 0130E 004 , 14 0030S 0130E 005 , 14 0030S 0130E 006 , 14 0030S 0130E 007 , 14 0030S 0130E 008**
and Admin State is equal to **AZ**

DEPARTMENT OF THE INTERIOR
BUREAU OF LAND MANAGEMENT
Case Recordation
Geographic Report with Land

Admin State: AZ
Geo State: AZ

Serial Number	Total Case Acres:	Casetype	Case Disp	Mer	Twp	Rng	Sec	Sur Type	Sur Nr	Suf	Subdivision	Act Pend
AZPHX 0086749	208.790	285004	AUTHORIZED	14	0020S	0120E	025	ALIQ			SW;	
AZPHX 0086749	208.790	285004	AUTHORIZED	14	0020S	0120E	026	ALIQ			NW,S2NE,NWSE;	
AZA 035149	1.000	835002	AUTHORIZED	14	0020S	0120E	030	FF		01	PART N1/4NE,S2NE,W2E2SE;	
	1.000									02	PART E2W2SE;	
AZA 035149	1.000	835002	AUTHORIZED	14	0020S	0120E	031	FF			PART N2NE,SWNE;	
AZPHX 0086749	208.790	285004	AUTHORIZED	14	0020S	0120E	036	ALIQ			NENENW,NE,E2SE;	
AZA 009599	1,855.500	289100	AUTHORIZED	14	0020S	0130E	029	ALIQ			W2E2;	
AZPHX 0086749	208.790	285004	AUTHORIZED	14	0020S	0130E	031	FF		1	S2SW;	
AZA 009599	1,855.500	289100	AUTHORIZED	14	0020S	0130E	032	ALIQ			W2E2;	
AZA 025495	5,800.000	231106	AUTHORIZED	14	0030S	0120E	012	ALIQ			ALL;	
AZA 036172	33.000	361113	AUTHORIZED	14	0030S	0130E	006	LOTS			3,4;	
AZA 03617201	33.000	361113	AUTHORIZED					LOTS			3,4;	
AZA 03617202	33.000	361113	AUTHORIZED					LOTS			3,4;	
AZA 03617203	33.000	361113	AUTHORIZED					LOTS			3,4;	
AZA 037506	40.892	285001	PENDING					ALIQ			SWNE,N2SE,SESE;	
	40.892							LOTS			2,3;	
AZAR 0002148	69.380	288100	AUTHORIZED					ALIQ			SWNE,NWSE,E2SE;	
	69.380							LOTS			2,3;	
AZAR 0004523	18.940	282105	AUTHORIZED					ALIQ			SWNE,N2SESE;	
	18.940							LOTS			2,3;	
AZPHX 0086749	208.790	285004	AUTHORIZED					FF		1	NENW,W2NE,SE;	
AZPHX 0086749	208.790	285004	AUTHORIZED	14	0030S	0130E	007	FF		1	NENENE;	

DEPARTMENT OF THE INTERIOR
BUREAU OF LAND MANAGEMENT
Case Recordation

Serial Number	Total Case Acres:	Casetype	Case Disp	Mer	Twp	Rng	Sec	Sur Type	Sur Nr	Suf	Subdivision	Act Pend
AZA 000318	0.360	288100	AUTHORIZED	14	0030S	0130E	008	LOTS			5;	
AZA 006541	2.470	286202	AUTHORIZED					ALIQ			SESW,S2SE;	
	2.470							LOTS			3,5,6;	
AZA 008778	457.280	285002	AUTHORIZED					ALIQ			W2E2;	
AZA 021389	30.300	282201	AUTHORIZED					ALIQ			SWSE;	
AZA 030942	1.720	281001	AUTHORIZED					LOTS			5;	
AZA 031116CF	8,195.070	220100	PENDING					MNR		1	S2SESE,SESWSE, E2SWSWSE;	Y
	8,195.070									2	SENWSWSE, S2NESWSE;	Y
	8,195.070									3	SWNWSESE;	Y
	8,195.070											
	8,195.070											
AZA 035900	1.000	293200	PENDING					ALIQ			SE;	
AZA 036545	33.000	361112	AUTHORIZED					LOTS			3,4;	
AZA 03654501	33.000	361112	AUTHORIZED					LOTS			3,4;	
AZA 03654502	33.000	361112	AUTHORIZED					LOTS			3,4;	
AZA 03654503	33.000	361112	AUTHORIZED					LOTS			3,4;	
AZA 037506	40.892	285001	PENDING					ALIQ			W2SE,SESE;	
	40.892							LOTS			2,3,4,5;	
AZA 037655	3.260	285003	PENDING					ALIQ			NESESW,S2SE;	
	3.260							LOTS			1,4,5,6;	
AZA 037695	0.527	285003	PENDING					LOTS			3,6;	
AZAR 0002148	69.380	288100	AUTHORIZED					ALIQ			W2SE;	
	69.380							LOTS			1,2,4,5;	
AZAR 0004524	20.000	282105	AUTHORIZED					ALIQ		1	SWSE,SWSESE;	
	20.000										S2S2;	
	20.000							LOTS			1,4,5;	
	20.000							MNR		1	NWNNWNW;	
AZAR 0006641	5.000	282105	AUTHORIZED					LOTS			3;	
AZAR 0033336	2.060	285002	AUTHORIZED					ALIQ			SESW,S2SE, SWNWSE;	
	2.060							LOTS			5;	
AZAR 0033731	0.450	287300	AUTHORIZED					LOTS			1,2,3,6;	
AZAR 0035761	0.450	285002	AUTHORIZED					LOTS			3,6;	
AZPHX 0086749	208.790	285004	AUTHORIZED					FF		1	NW,NESW,SE;	

TOWNSHIP 2 SOUTH RANGE 12 EAST OF THE GILA AND SALT RIVER MERIDIAN, ARIZONA

PINAL COUNTY
LOWER SONORAN FIELD OFFICE

T 1 S
R 12 E R 13 E

STATUS OF PUBLIC DOMAIN
LAND AND MINERAL TITLES

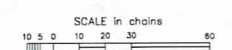


INDEX TO SEGREGATED TRACTS				
TRACT NO	RESURVEY		ORIGINAL SURVEY	
	T	R	SEC	SUBDIVISION

FOR ORDERS AFFECTING DISPOSAL OR USE OF UNIDENTIFIED LANDS WITHDRAWN FOR CLASSIFICATION, MINERALS, WATER AND/OR OTHER PUBLIC PURPOSES, REFER TO INDEX OF MISCELLANEOUS DOCUMENTS.

MS 609 NE
610 NW
611 SE

All Is included in Determination Area PL 167 AR 028261 10/20/1960



WARNING STATEMENT
This plat is the Bureau's Record of Title, and should be used only as a graphic display of the township survey data. Records herein do not reflect title changes which may have been effected by lateral movements of rivers or other bodies of water. Refer to the cadastral surveys for official survey information.

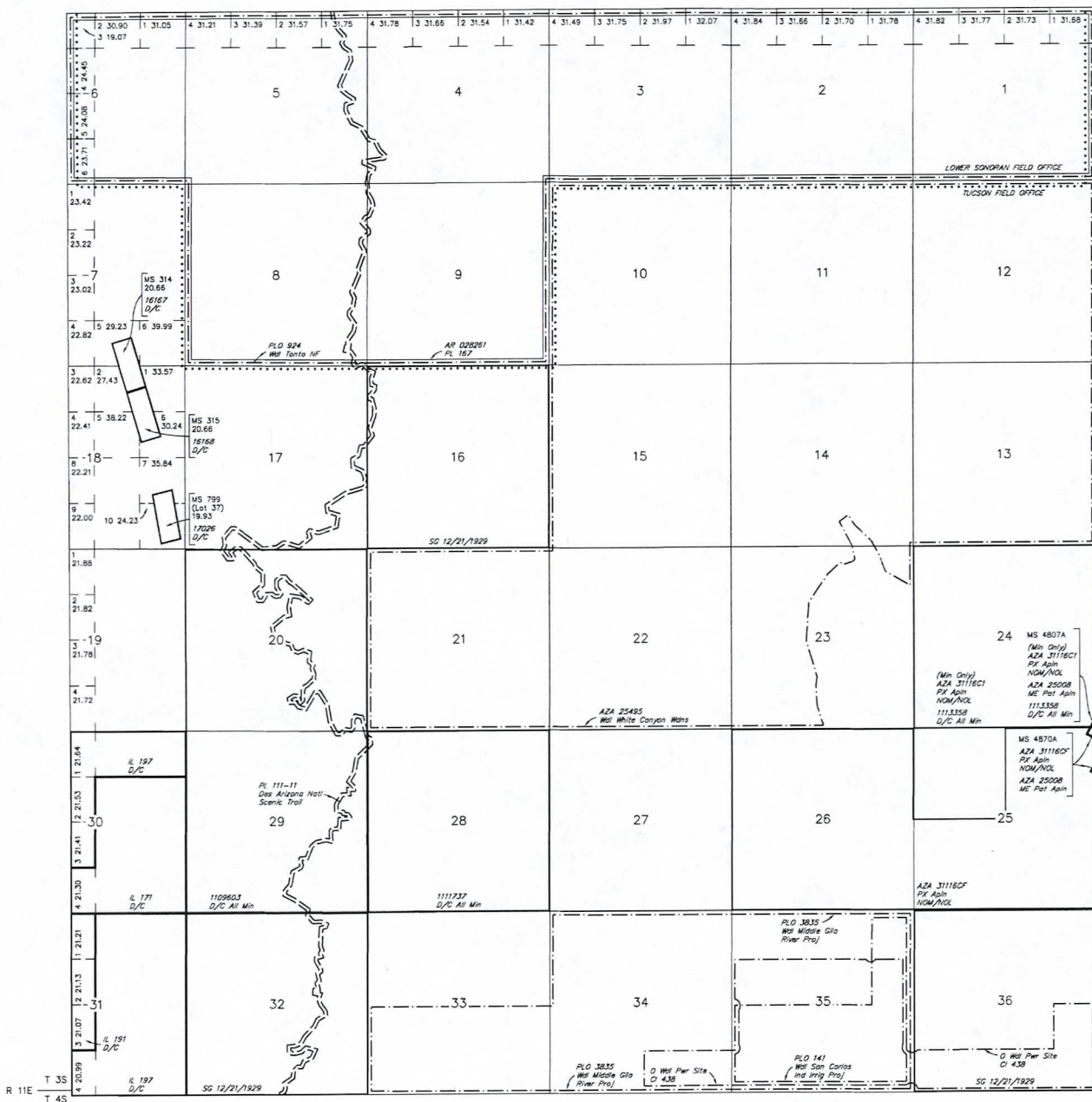
T 2 S
T 3 S
Lat 33°12'10"N
Long 111°03'49"W
R 12 E
R 13 E
T 3 S

CURRENT TO	NW	GSR Mer
2-11-2016	ACAD	T 2 S R 12 E

TOWNSHIP 3 SOUTH RANGE 12 EAST OF THE GILA AND SALT RIVER MERIDIAN, ARIZONA

PINAL COUNTY
LOWER SONORAN / TUCSON FIELD OFFICE

STATUS OF PUBLIC DOMAIN
LAND AND MINERAL TITLES



INDEX TO SEGREGATED TRACTS				
RESURVEY TRACT NO	ORIGINAL SURVEY			SUBDIVISION
	T	R	SEC	

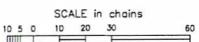
FOR ORDERS AFFECTING DISPOSAL OR USE OF UNIDENTIFIED LANDS WITHDRAWN FOR CLASSIFICATION, MINERALS, WATER AND/OR OTHER PUBLIC PURPOSES, REFER TO INDEX OF MISCELLANEOUS DOCUMENTS.

MDS 612 NW

AZA 33631 R/W Road 7.5'
 Sec 16: W1/2NW1/4
 Sec 17: E1/2 SW1/4
 Sec 20: W1/2NE1/4, NW1/4, SE1/4
 Sec 28: NW1/4NW1/4
 Sec 29: E1/2NE1/4, SE1/4
 Sec 32: E1/2

R 11E T 3S
 T 4S

Lot 33°07'00"N
 Long 111°04'06"W

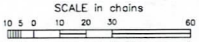
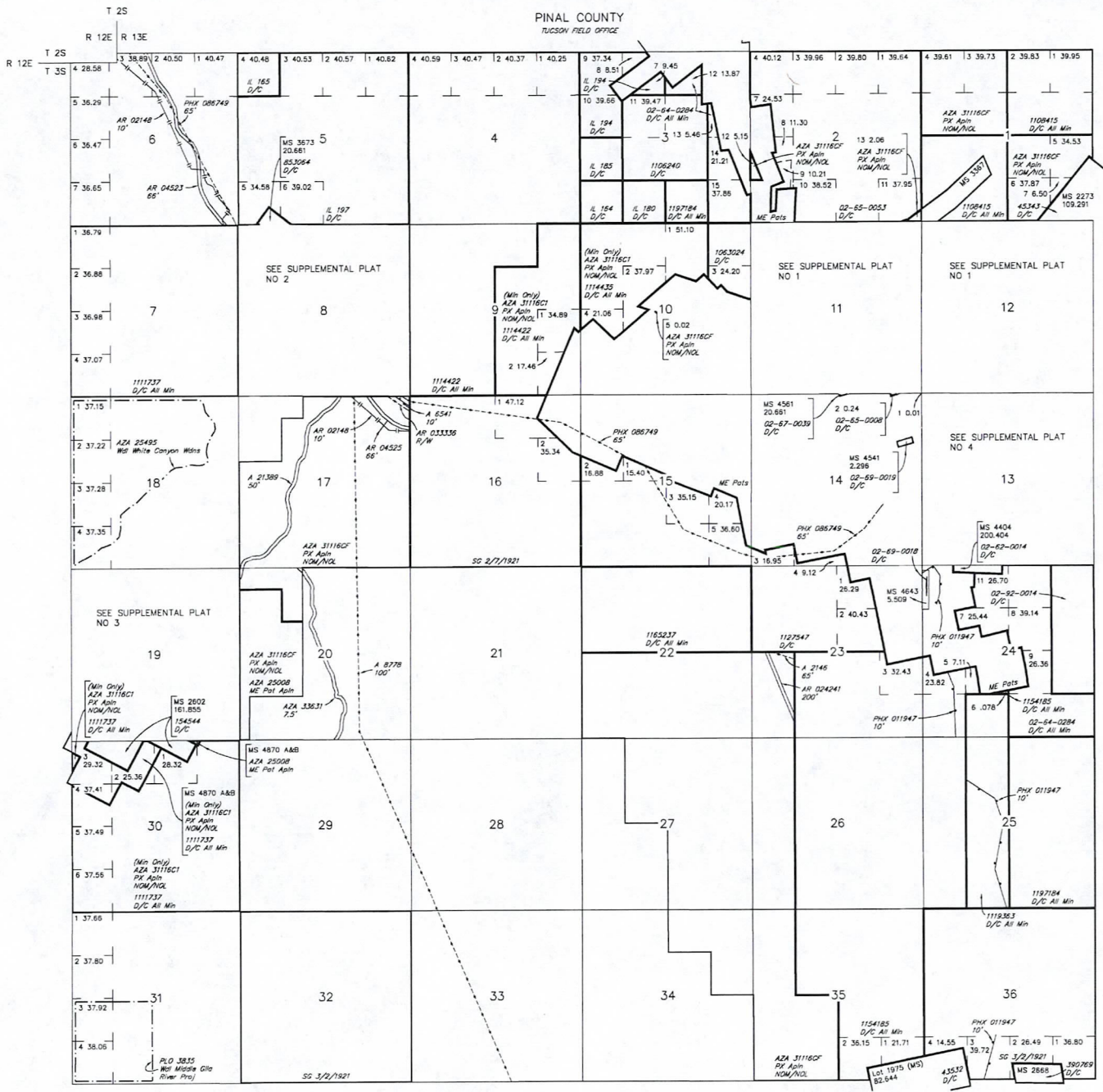


WARNING STATEMENT
 This plot is the Bureau's Record of Title, and should be used only as a graphic display of the township survey data. Records hereon do not reflect title changes which may have been affected by lateral movements of rivers or other bodies of water. Refer to the cadastral surveys for official survey information.

CURRENT TO	NW	GSR Mer
4-7-2015	ACAD	T 3 S
		R 12 E

TOWNSHIP 3 SOUTH RANGE 13 EAST OF THE GILA AND SALT RIVER MERIDIAN, ARIZONA

PINAL COUNTY
TUCSON FIELD OFFICE



WARNING STATEMENT
This plot is the Bureau's Record of Title and should be used only as a graphic display of the Township survey data. Records herein do not reflect title changes which may have been effected by lateral movements of rivers or other bodies of water. Refer to the cadastral surveys for official survey information.

STATUS OF PUBLIC DOMAIN LAND AND MINERAL TITLES

INDEX TO SEGREGATED TRACTS					
RESURVEY TRACT NO	ORIGINAL SURVEY			SUBDIVISION	
	T	R	SEC		

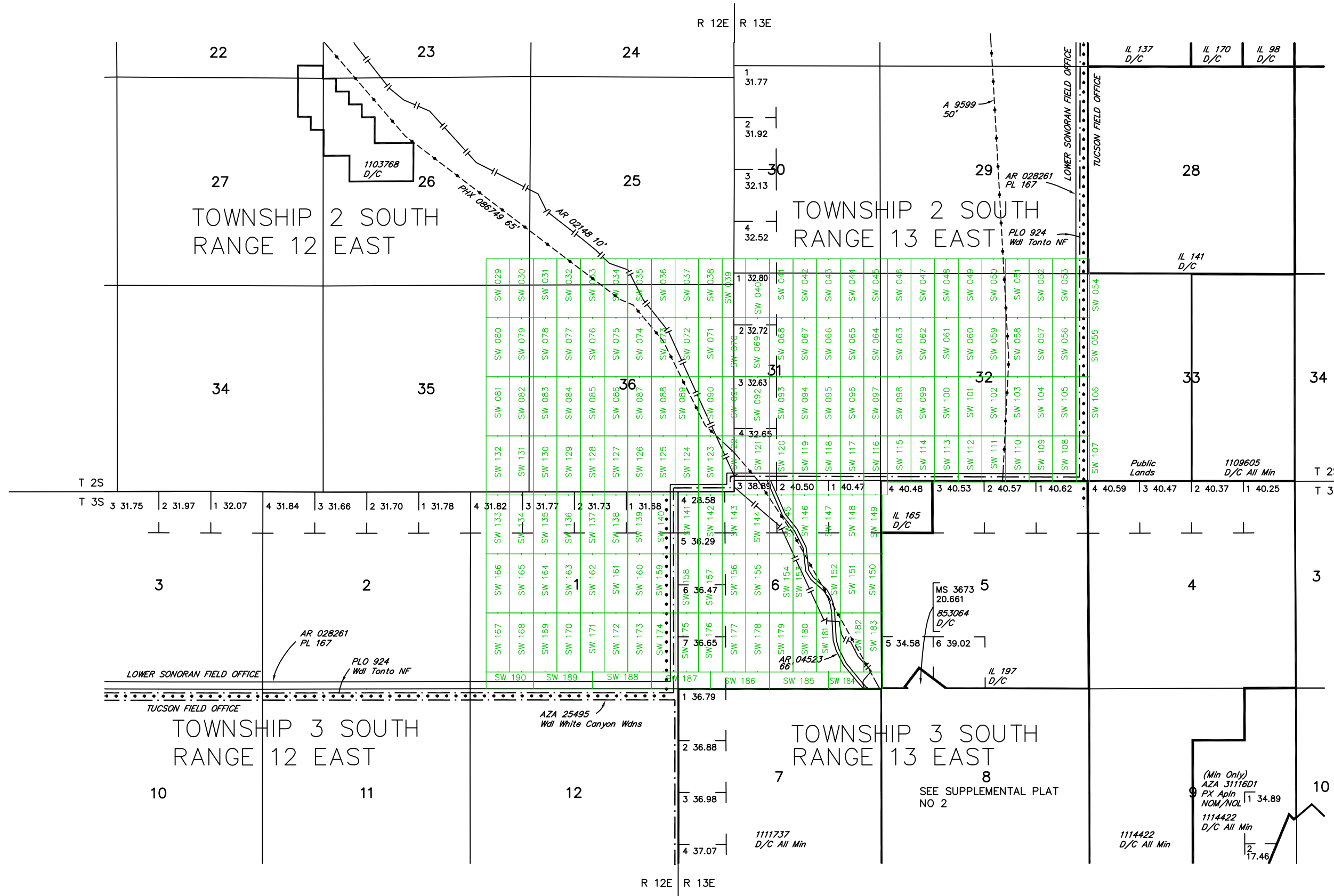
FOR ORDERS AFFECTING DISPOSAL OR USE OF UNIDENTIFIED LANDS WITHDRAWN FOR CLASSIFICATION, MINERALS, WATER AND/OR OTHER PUBLIC PURPOSES, REFER TO INDEX OF MISCELLANEOUS DOCUMENTS.

MDS	NE	NW	SW	SE

Lot 33°07'03"N
Long 110°57'26"W

CURRENT TO	NW	GSR Mer
4-7-2015	ACAD	T 3 S R 13 E

TOWNSHIP 2 & 3 SOUTH RANGE 12 & 13 EAST OF THE GILA AND SALT RIVER MERIDIAN, ARIZONA
AMC 455784 – 455945 Mineral claims SW 029 thru SW 190



Remarks column from T 3 S, R 12 E

AZA 33631 R/W Road 7.5'
Sec 16: W1/2NW1/4
Sec 17: E1/2, SW1/4
Sec 20: W1/2NE1/4, NW1/4, SE1/4
Sec 28: NW1/4NW1/4
Sec 29: E1/2NE1/4, SE1/4
Sec 32: E1/2

CURRENT TO	NW	GSR Mer
11-12-2019	ACAD	T 3 S
		R 12 E

Remarks column from T 3 S, R 13 E

MDS 634 NE
635 NW
636 SW
637 SE

CURRENT TO	NW	GSR Mer
11-13-2019	ACAD	T 3 S
		R 13 E

Remarks column from T 2 S, R 12 E

MDS 609 NE
610 NW
611 SE

All Td included in Determination Area PL 167 AR 028261 10/20/1960

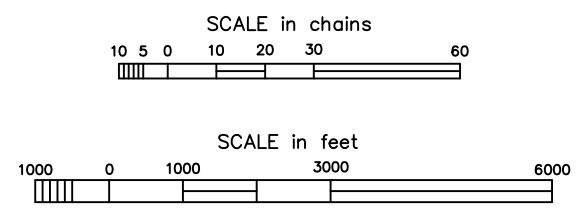
CURRENT TO	NW	GSR Mer
2-11-2016	ACAD	T 2 S
		R 12 E

Remarks column from T 2 S, R 13 E

MDS 633 SE

CURRENT TO	LT	GSR Mer
11-13-2019	ACAD	T 2 S
		R 13 E

WARNING STATEMENT
This plot is the Bureau's Record of Title, and should be used only as a graphic display of the township survey data. Records hereon do not reflect title changes which may have been effected by lateral movements of rivers or other bodies of water. Refer to the cadastral surveys for official survey information.



TRAL AVE
PHOENIX AZ 85004-4414
BROWN S: ORANGE I:
1004 - 5480
1ZA2E648029830 6282
AZPH029830C JUL 15 09:28:48 2019
H1P 19.05.05 ZK0RZ7419

Rio Tinto
Kennecott Exploration Company
2640 West 1700 South
Salt Lake City, UT 84104
Attn: Land Department
Bureau of Land Management
Arizona State Office

PCGA

ASHLEY HALES
8012043870
KENNECOTT EXPLORATION COMPANY
2640 WEST 1700 SOUTH
SALT LAKE CITY UT 84104
6 LBS
1 OF 1
SHIP TO:
BUREAU OF LAND MANAGEMENT
ARIZONA STATE DEPARTMENT
SUITE 800
ONE NORTH CENTRAL AVENUE
PHOENIX AZ 85004
AZ 850 9-10
UPS 2ND DAY AIR

Create a Shipment | UPS - United States

TRACKING #: 1Z A2E 548 02 9630 6282
BILLING: P/P
Reference No.1: RESOLUTION BROWNFIELD
US 21.5.22 WNTNV50 12.0A 04/2019

Page 1 of 1

www.sfiiprogram.com
SFI-00090
Certified Sourcing
SUSTAINABLE FORESTRY INITIATIVE

RECEIVED
BLM AZ STATE OFFICE
2019 JUL 15 P 2:28
PHOENIX, ARIZONA

Visit [ups.com](https://www.ups.com) for details on our privacy practices

171604 8/18 EP